FLOOD INSURANCE STUDY

VOLUME 2 OF 3

WESTCHESTER COUNTY, NEW YORK
(ALL JURISDICTIONS)

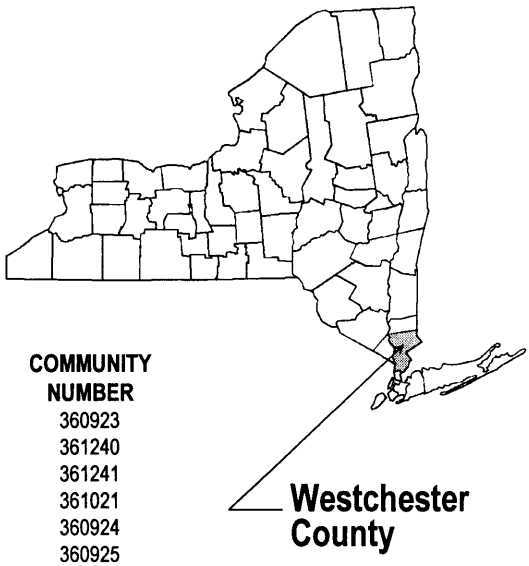

COMMUNITY NAME	COMMUNITY NUMBER
ARDSLEY, VILLAGE OF	360902
BEDFORD, TOWN OF	360903
BRIARCLIFF MANOR, VILLAGE OF	360904
BRONXVILLE, VILLAGE OF	360905
BUCHANAN, VILLAGE OF	361534
CORTLANDT, TOWN OF	360906
CROTON-ON-HUDSON, VILLAGE OF	360907
DOBBS FERRY, VILLAGE OF	360908
EASTCHESTER, TOWN OF	360909
ELMSFORD, VILLAGE OF	360910
GREENBURGH, TOWN OF	360911
HARRISON, TOWN OF	360912
HASTINGS-ON-HUDSON, VILLAGE OF	360913
IRVINGTON, VILLAGE OF	360914
LARCHMONT, VILLAGE OF	360915
LEWISBORO, TOWN OF	361227
MAMARONECK, TOWN OF	360917
MAMARONECK, VILLAGE OF	360916
MOUNT KISCO, VILLAGE OF	360918
MOUNT PLEASANT, TOWN OF	360919
MOUNT VERNON, CITY OF	360920
NEW CASTLE, TOWN OF	360921
NEW ROCHELLE, CITY OF	360922

COMMUNITY NAME	COMMUNITY NUMBER
NORTH CASTLE, TOWN OF	360923
NORTH SALEM, TOWN OF	361240
OSSINING, TOWN OF	361241
OSSINING, VILLAGE OF	361021
PEEKSKILL, CITY OF	360924
PELHAM, VILLAGE OF	360925
PELHAM MANOR, VILLAGE OF	360926
PLEASANTVILLE, VILLAGE OF	360927
PORT CHESTER, VILLAGE OF	360928
POUND RIDGE, TOWN OF	360929
RYE, CITY OF	360931
RYE BROOK, VILLAGE OF	360930
SCARSDALE, VILLAGE OF	360932
SLEEPY HOLLOW, VILLAGE OF	361515
SOMERS, TOWN OF	361242
TARRYTOWN, VILLAGE OF	360933
TUCKAHOE, VILLAGE OF	360934
WHITE PLAINS, CITY OF	360935
YONKERS, CITY OF	360936
YORKTOWN, TOWN OF	360937

EFFECTIVE:
SEPTEMBER 28, 2007

Federal Emergency Management Agency

FLOOD INSURANCE STUDY NUMBER
36119CV002A

NOTICE TO
FLOOD INSURANCE STUDY USERS

Communities participating in the National Flood Insurance Program have established repositories of flood hazard data for floodplain management and flood insurance purposes. This Flood Insurance Study (FIS) may not contain all data available within the repository. It is advisable to contact the community repository for any additional data.

Part or all of this FIS may be revised and republished at any time. In addition, part of this FIS may be revised by the Letter of Map Revision process, which does not involve republication or redistribution of the FIS. It is, therefore, the responsibility of the user to consult with community officials and to check the community repository to obtain the most current FIS components.

Initial Countywide FIS Effective Date: September 28, 2007

Revised Countywide FIS Date:

TABLE OF CONTENTS – Volume 1

		Page
1.0	INTRODUCTION	1
	1.1 Purpose of Study	1
	1.2 Authority and Acknowledgments	1
	1.3 Coordination	10
2.0	AREA STUDIED	12
	2.1 Scope of Study	12
	2.2 Community Description	18
	2.3 Principal Flood Problems	37
	2.4 Flood Protection Measures	48
3.0	ENGINEERING METHODS	52
	3.1 Riverine Hydrologic Analyses	53
	3.2 Riverine Hydraulic Analyses	81
	3.3 Coastal Hydrologic Analyses	86
	3.4 Coastal Hydraulic Analyses	94
	3.5 Vertical Datum	96
4.0	FLOODPLAIN MANAGEMENT APPLICATIONS	96
	4.1 Floodplain Boundaries	97
	4.2 Floodways	99
5.0	INSURANCE APPLICATIONS	153
6.0	FLOOD INSURANCE RATE MAP	155
7.0	OTHER STUDIES	155
8.0	LOCATION OF DATA	160
9.0	BIBLIOGRAPHY AND REFERENCES	160

TABLE OF CONTENTS – Volume 1 - continued

Page

FIGURES

Figure 1 – Transect Location Map 89-91

Figure 2 – Transect Schematic 94

Figure 3 - Floodway Schematic 153

TABLES

Table 1 - Initial and Final CCO Meetings 11-12

Table 2 - Flooding Sources Studied by Detailed Methods 12-13

Table 3 - Scope of Revision 13-17

Table 4 - Summary of Discharges 65-80

Table 5 - Summary of Stillwater Elevations 81

Table 6 - Manning's "n" Values 84-86

Table 7 – Transect Descriptions 88, 92-93

Table 8 - Floodway Data 100-152

Table 9 - Community Map History 156-159

EXHIBITS

Exhibit 1 - Flood Profiles

Annsville Creek	Panel 01P
Barney Brook	Panels 02P-07P
Barney Brook Tributary	Panels 08P-13P
Bear Gutter Creek	Panels 14P-15P
Beaver Swamp Brook	Panels 16P-24P
Blind Brook	Panels 25P-33P

TABLE OF CONTENTS – Volume 2

EXHIBITS - continued

Exhibit 1 - Flood Profiles - continued

Branch Brook	Panels 34P-38P
Branch 1 Hutchinson River	Panel 39P
Branch 2 Kisco River	Panel 40P
Brentwood Brook	Panels 41P-47P
Bronx River	Panels 48P-59P
Brown Brook	Panels 60P-64P
Byram River Reach 1	Panels 65P-66P
Byram River Reach 2	Panels 67P-70P
Caney Brook	Panels 71P-74P
Clove Brook	Panel 75P
Crook Brook	Panels 76P-79P
Croton River	Panels 80P-82P
David's Brook	Panel 83P
East Branch Blind Brook	Panels 84P-87P
East Branch Mamaroneck River	Panels 88P-91P
East Branch Sheldrake River	Panels 92P-94P
Fly Kill Brook	Panels 95P-98P
Furnace Brook	Panels 99P-105P
Gedney Brook	Panels 106P-109P
Grassy Sprain Brook	Panel 110P
Hallocks Mill Brook	Panels 111P-114P
Hallocks Mill Brook Tributary 1	Panels 115P-117P
Hallocks Mill Brook Tributary 2	Panels 118P-120P
Highland Avenue Brook	Panels 121-122P
Hillside Avenue Brook	Panels 123P-124P
Hutchinson River	Panels 125P-131aP
Kensico Road Tributary	Panels 132P-133P
Kil Brook	Panels 134P-141P
Kisco River	Panels 142P-149P
Kisco River Tributary 1	Panel 150P
Knollwood Brook	Panels 151P-152P
Lecount Creek	Panel 153P
Leroy Avenue Brook	Panels 154P-156P
Mamaroneck River Lower Reach	Panels 157P-158P
Mamaroneck River Upper Reach	Panels 159P-160P
Manhattan Park Brook	Panels 161P-162P

TABLE OF CONTENTS – Volume 3

EXHIBITS - continued

Exhibit 1 - Flood Profiles - continued

Mianus River	Panels 163P-167P
Mill River	Panels 168P-169P
Mohegan Outlet	Panels 170P-175P
Muscoot River	Panels 176P-179P
Nanny Hagen Brook	Panels 180P-182P
Nelson Creek	Panels 183P-184P
Peekskill Hollow Brook	Panels 185P-189P
Peekskill Hollow Brook Tributary	Panels 190P-196P
Pitch Swamp Brook	Panel 197P
Plum Brook	Panels 198P-210P
Plum Brook Tributary 1	Panels 211P-212P
Pocantico River Lower Reach	Panels 213P-219P
Pocantico River Upper Reach	Panels 220P-225P
Saw Mill Creek	Panels 226P-230P
Saw Mill River	Panels 231P-249P
Saw Mill River West Channel	Panel 250P
Sheldrake River	Panels 251P-256P
Shrub Oak Brook	Panels 257P-259P
Shrub Oak Brook Tributary 1	Panel 260P
Sing Sing Creek	Panels 261P-264P
South Fox Meadow Brook	Panels 265P-270P
Sprain Brook	Panels 271P-272P
Sprout Brook	Panels 273P-274P
Stone Hill River	Panels 275P-277P
Sunnyside Brook	Panels 278P-284P
Tibbetts Brook	Panel 285P
Titicus River	Panels 286P-289P
Tributary to Laurel Reservoir	Panels 290P-291P
Tributary to Mill River	Panels 292P-294P
Tributary 1 to Wampus River	Panels 295P-297P
Tributary 2 to Wampus River	Panels 298P-300P
Tributary 3 to Wampus River	Panels 301P-303P
Troublesome Brook Reach 1	Panels 304P-306P
Unnamed Tributary to Plum Brook	Panel 307P
Wampus River	Panels 308P-310P
West Branch Blind Brook	Panels 311P-313P
Wickers Creek	Panels 314P-315P
Woodlands Road Brook 1	Panel 316P
Woodlands Road Brook 2	Panel 317P

Exhibit 2 - Flood Insurance Rate Map Index
Flood Insurance Rate Map

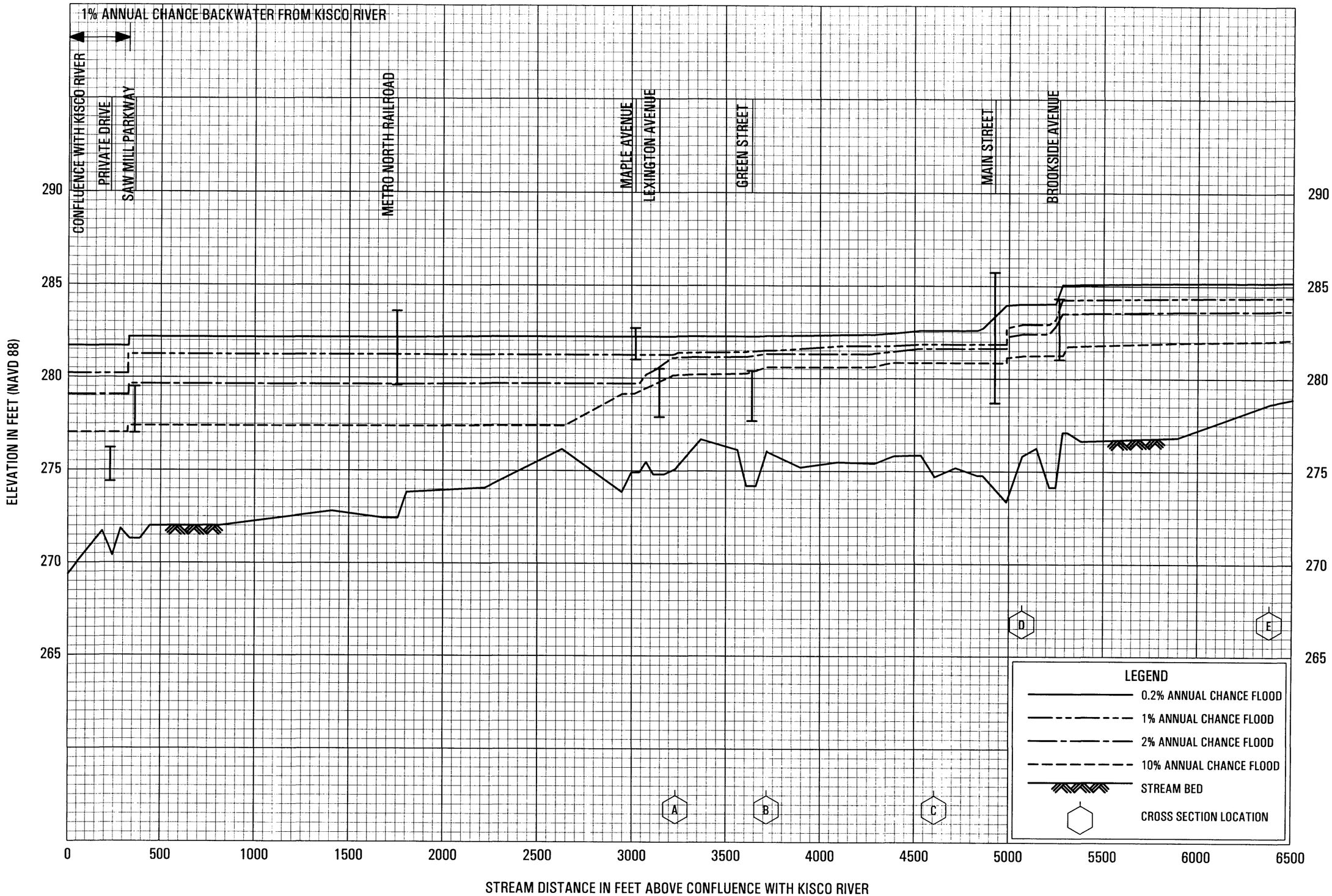

FLOOD PROFILES

BRANCH BROOK

FEDERAL EMERGENCY MANAGEMENT AGENCY

WESTCHESTER COUNTY, NY

(ALL JURISIDICTIONS)

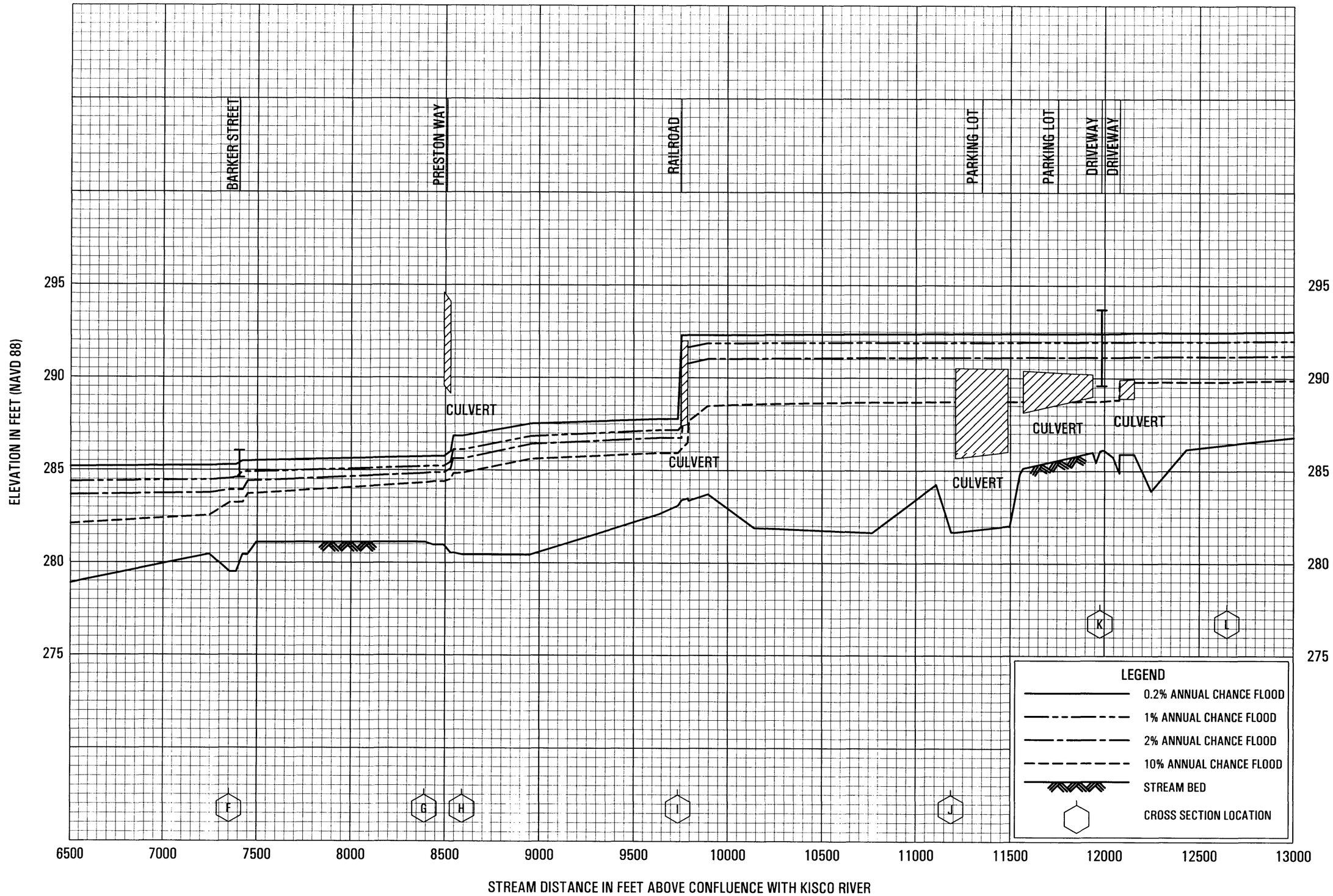

FLOOD PROFILES

BRANCH BROOK

FEDERAL EMERGENCY MANAGEMENT AGENCY

WESTCHESTER COUNTY, NY

(ALL JURISDICTIONS)

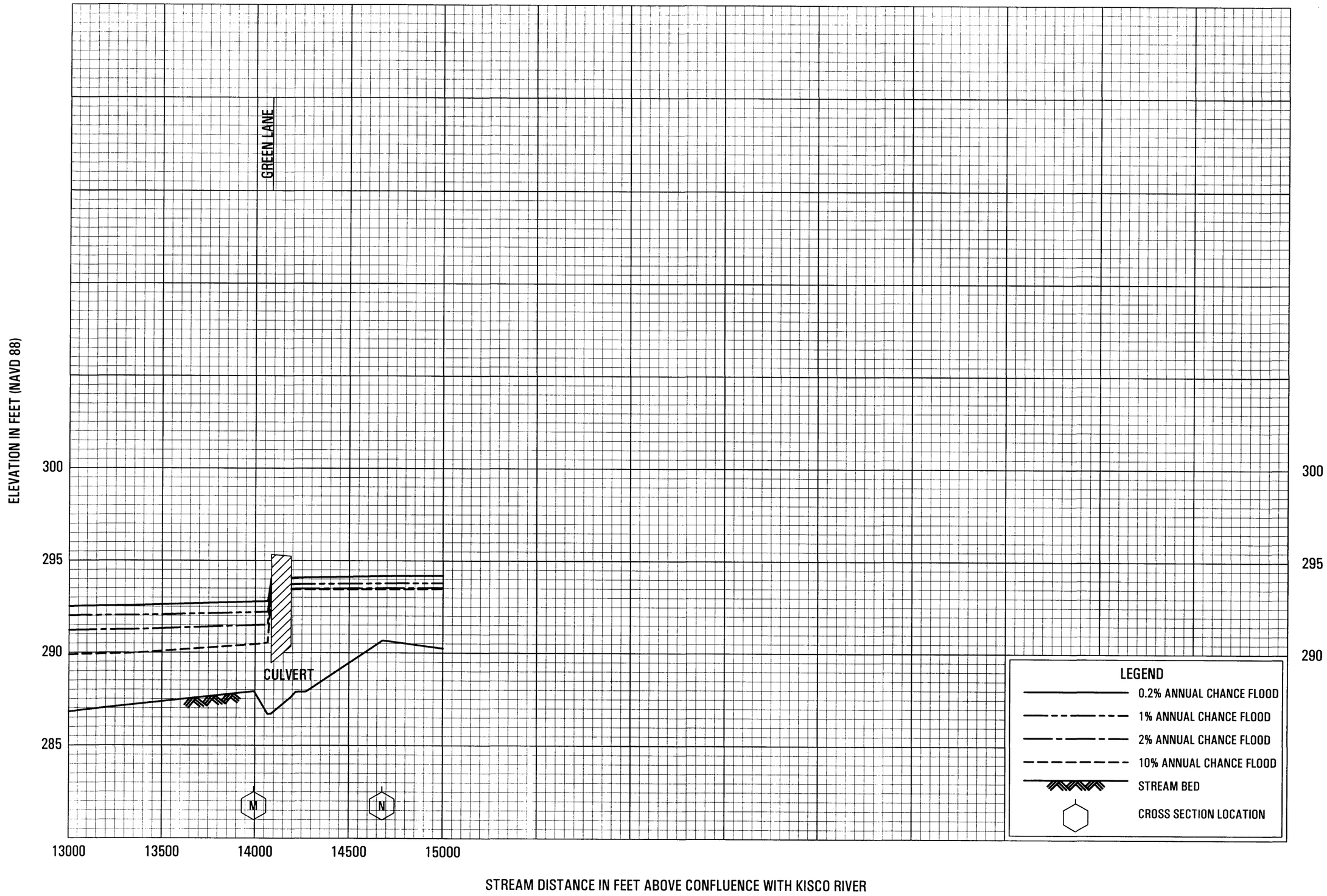

FLOOD PROFILES

BRANCH BROOK

FEDERAL EMERGENCY MANAGEMENT AGENCY

WESTCHESTER COUNTY, NY

(ALL JURISDICTIONS)

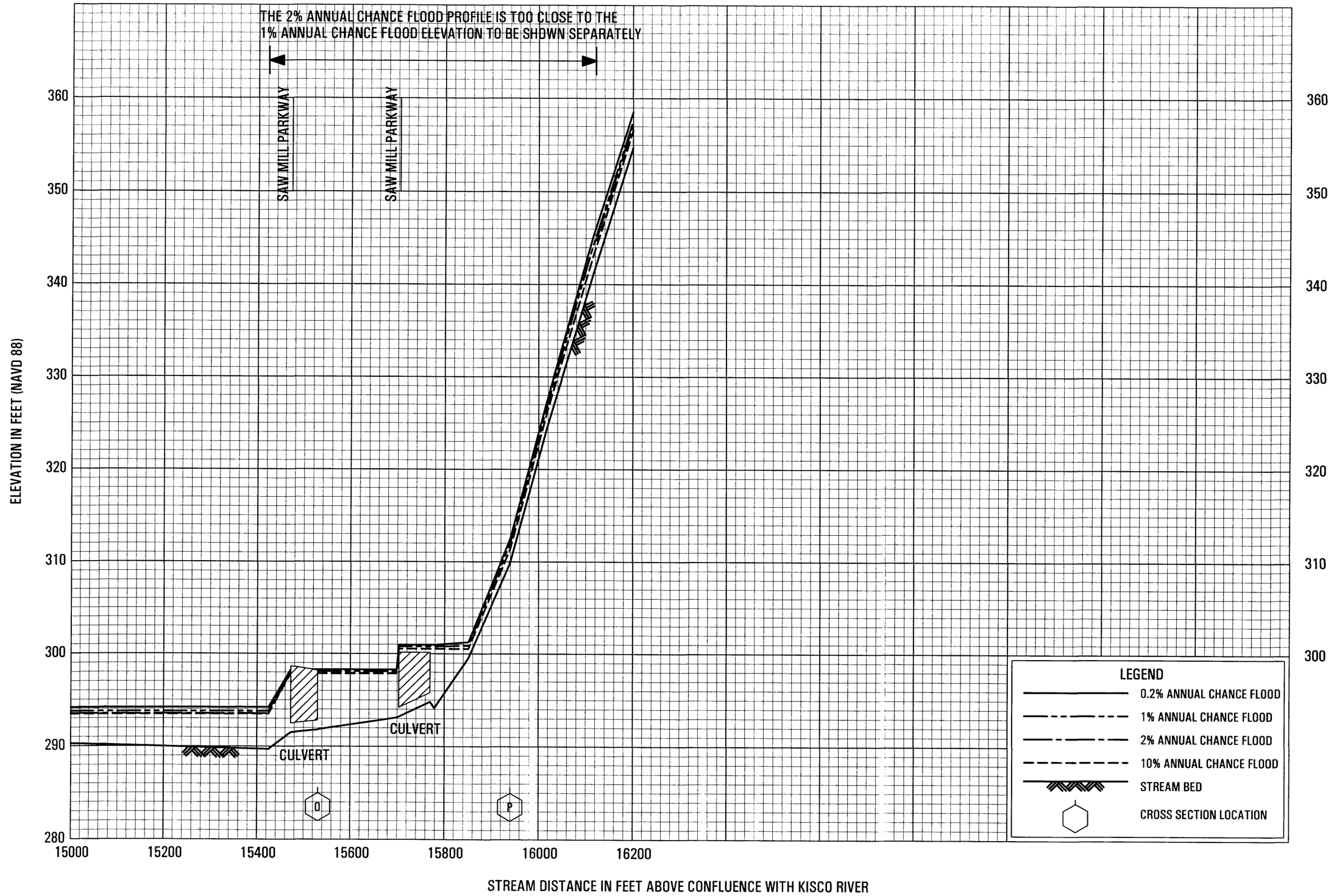

FLOOD PROFILES

BRANCH BROOK

FEDERAL EMERGENCY MANAGEMENT AGENCY

WESTCHESTER COUNTY, NY

(ALL JURISIDICTIONS)



FLOOD PROFILES

BRANCH BROOK

FEDERAL EMERGENCY MANAGEMENT AGENCY

WESTCHESTER COUNTY, NY

(ALL JURISDICTIONS)

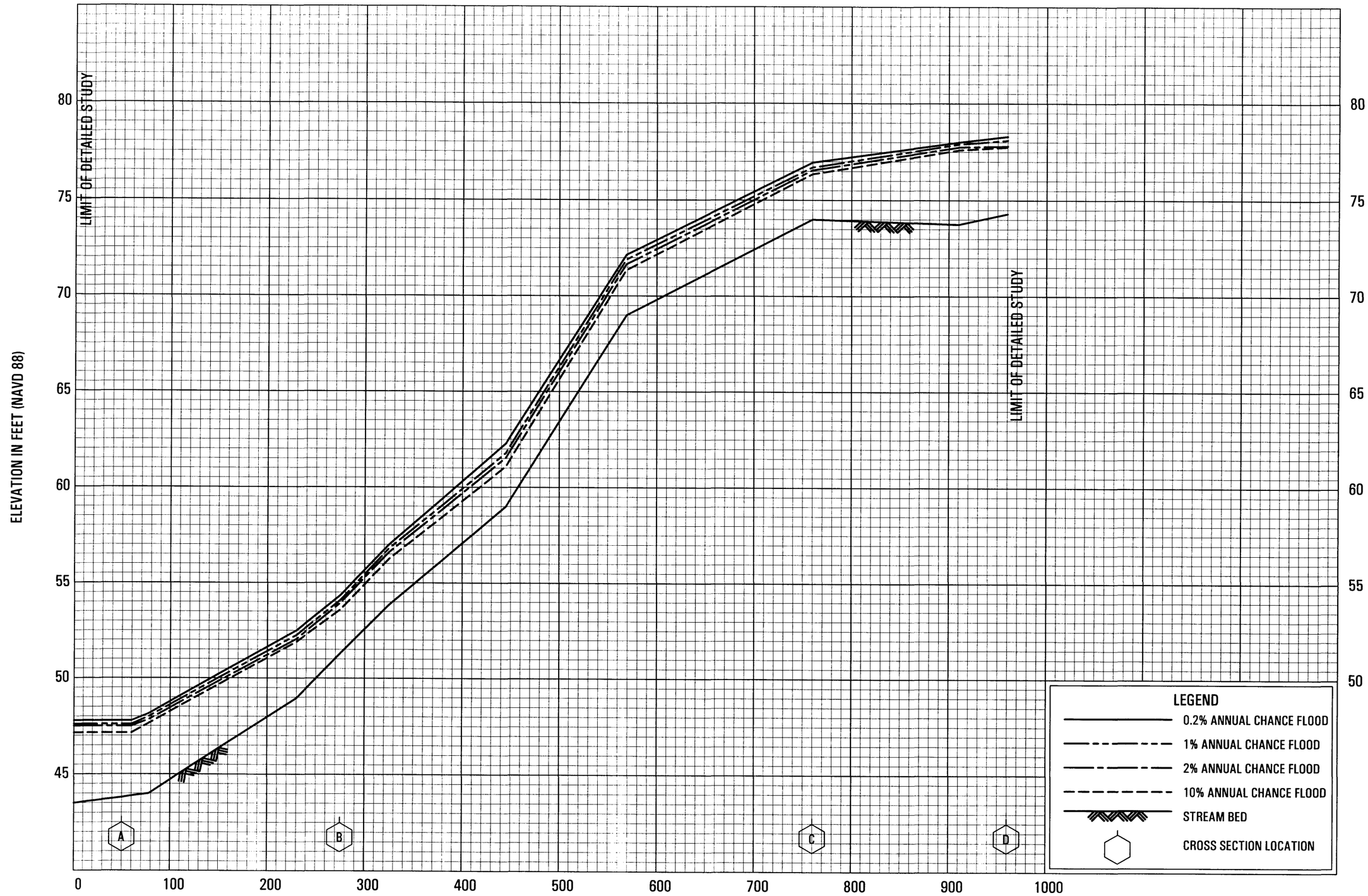

STREAM DISTANCE IN FEET ABOVE HIGHBROOK AVENUE*
*LIMIT OF DETAILED STUDY IS LOCATED APPROXIMATELY 100 FEET DOWNSTREAM OF HIGHBROOK AVENUE

FLOOD PROFILES

BRANCH 1 HUTCHINSON RIVER

FEDERAL EMERGENCY MANAGEMENT AGENCY
WESTCHESTER COUNTY, NY
(ALL JURISDICTIONS)

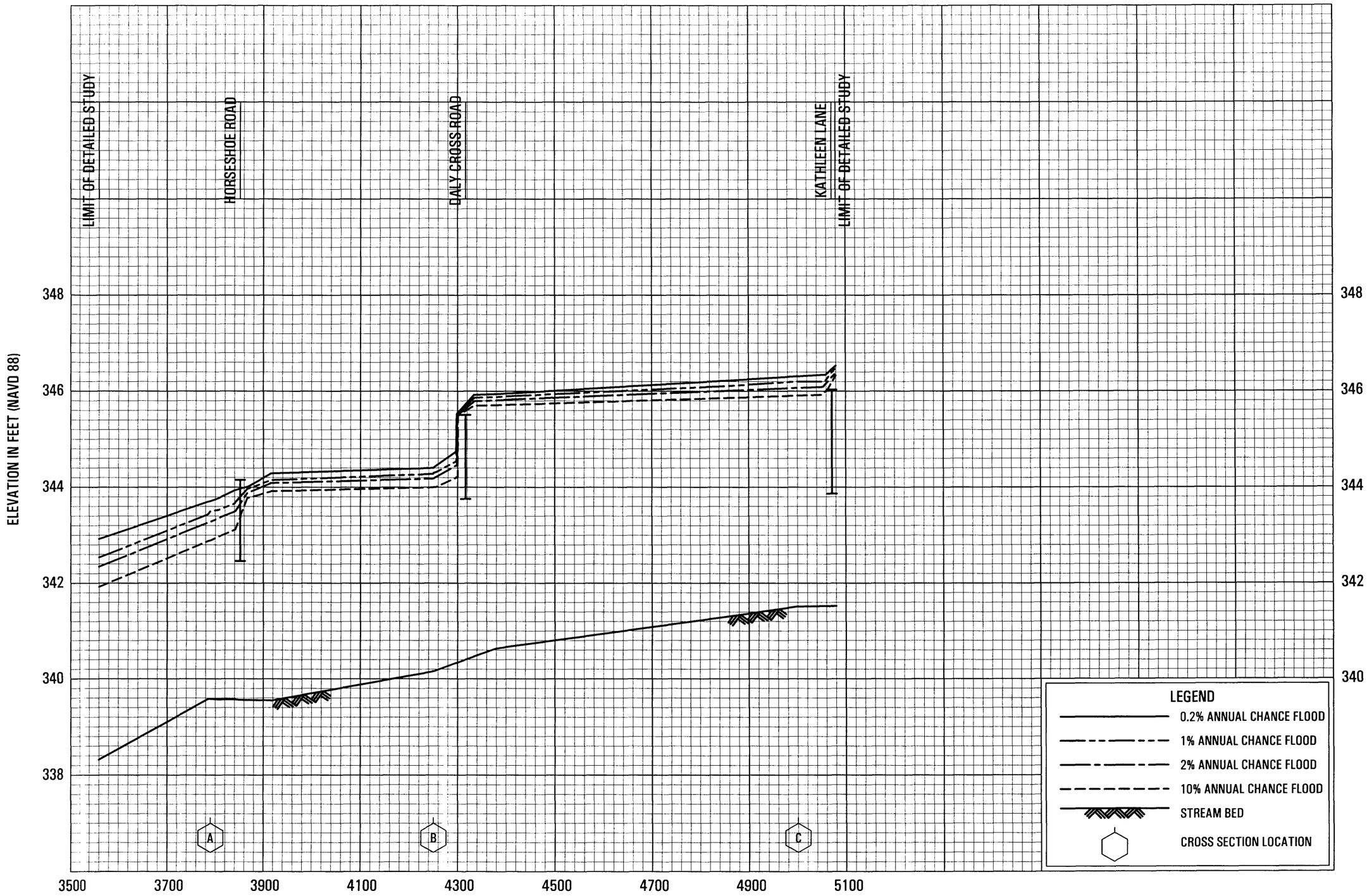

FLOOD PROFILES

BRANCH 2 KISCO RIVER

FEDERAL EMERGENCY MANAGEMENT AGENCY

WESTCHESTER COUNTY, NY

(ALL JURISDICTIONS)

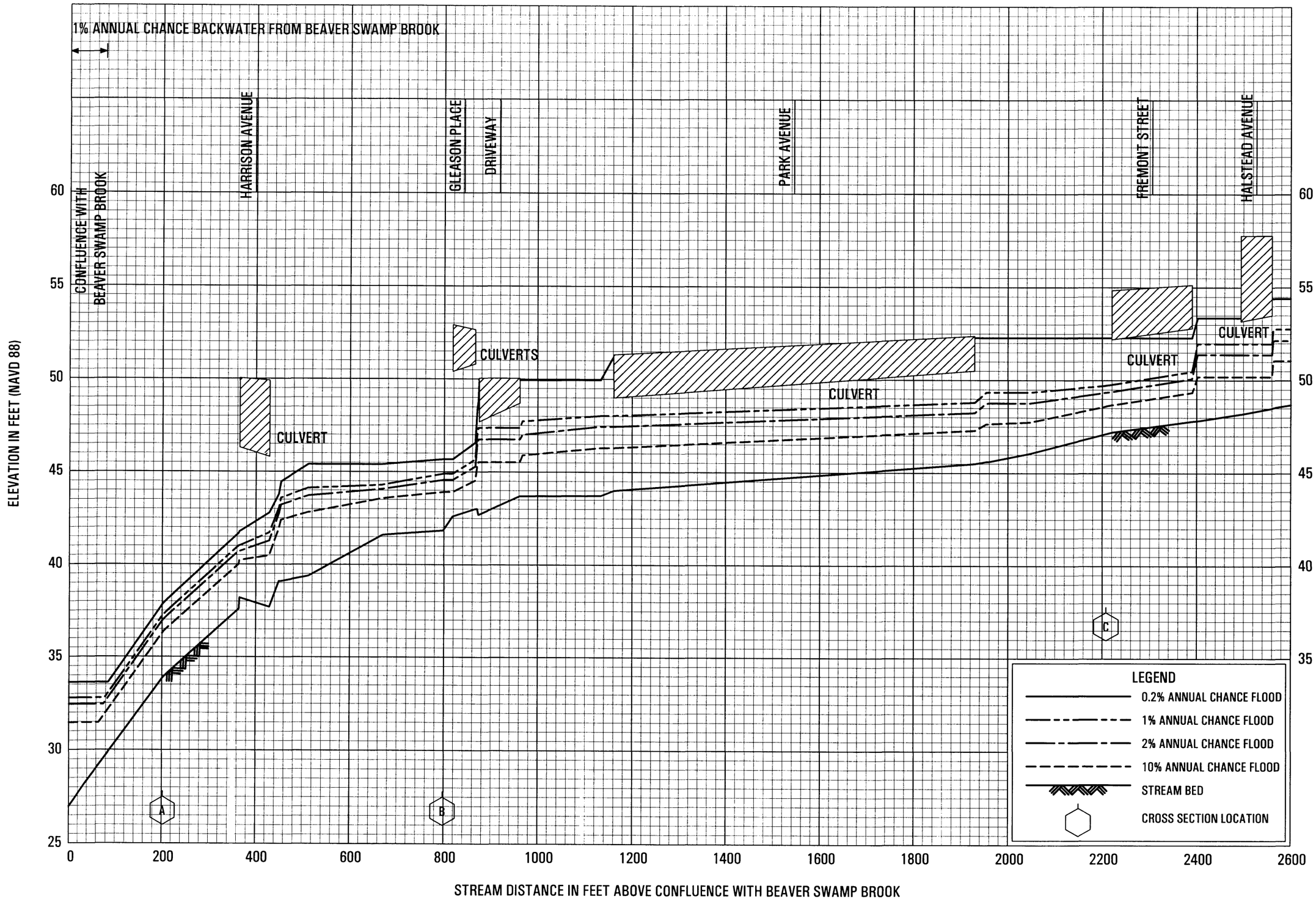

FLOOD PROFILES

BRENTWOOD BROOK

FEDERAL EMERGENCY MANAGEMENT AGENCY

WESTCHESTER COUNTY, NY

(ALL JURISDICTIONS)

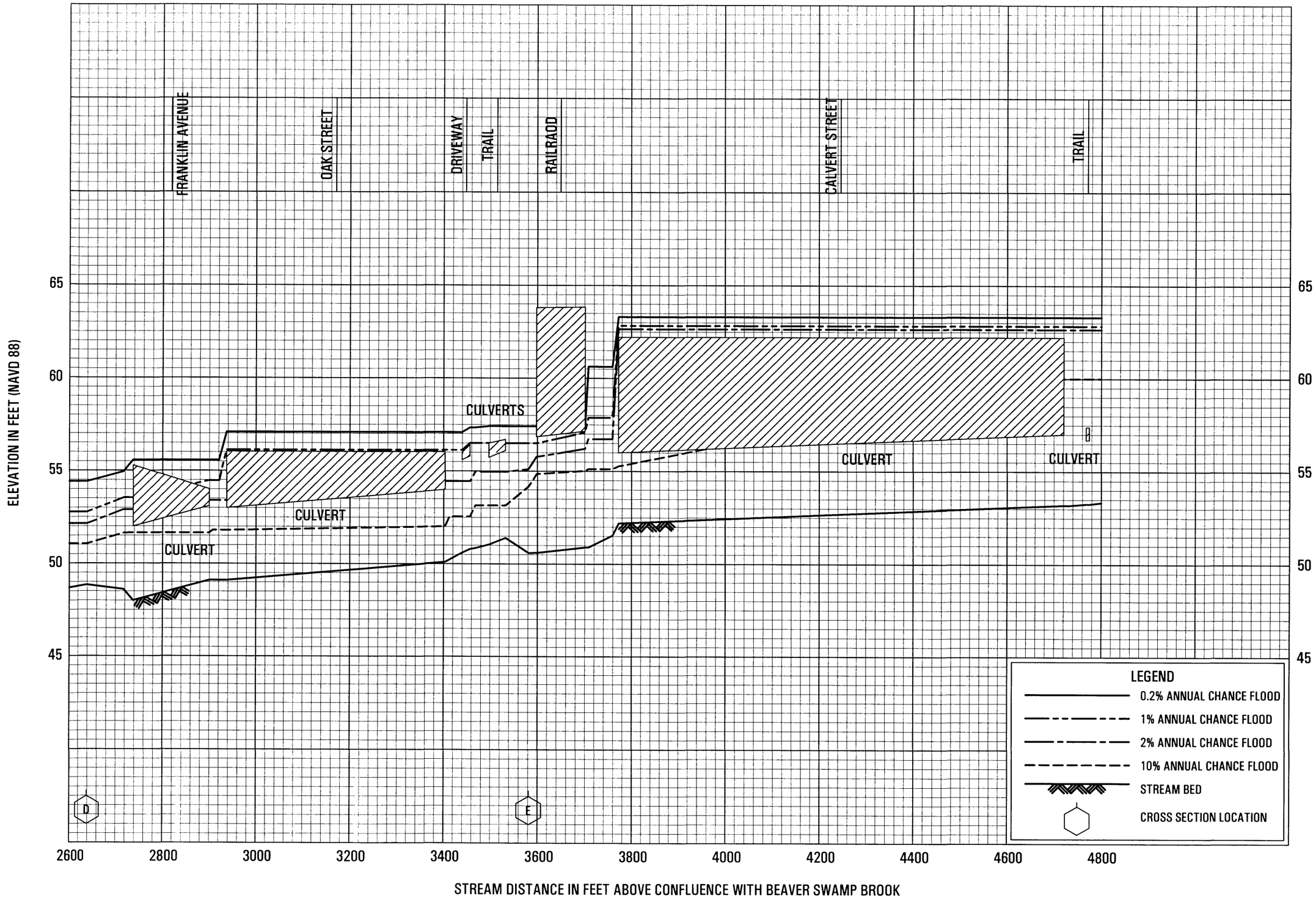

FLOOD PROFILES

BRENTWOOD BROOK

FEDERAL EMERGENCY MANAGEMENT AGENCY

WESTCHESTER COUNTY, NY

(ALL JURISDICTIONS)



FLOOD PROFILES

BRENTWOOD BROOK

FEDERAL EMERGENCY MANAGEMENT AGENCY

WESTCHESTER COUNTY, NY

(ALL JURISDICTIONS)

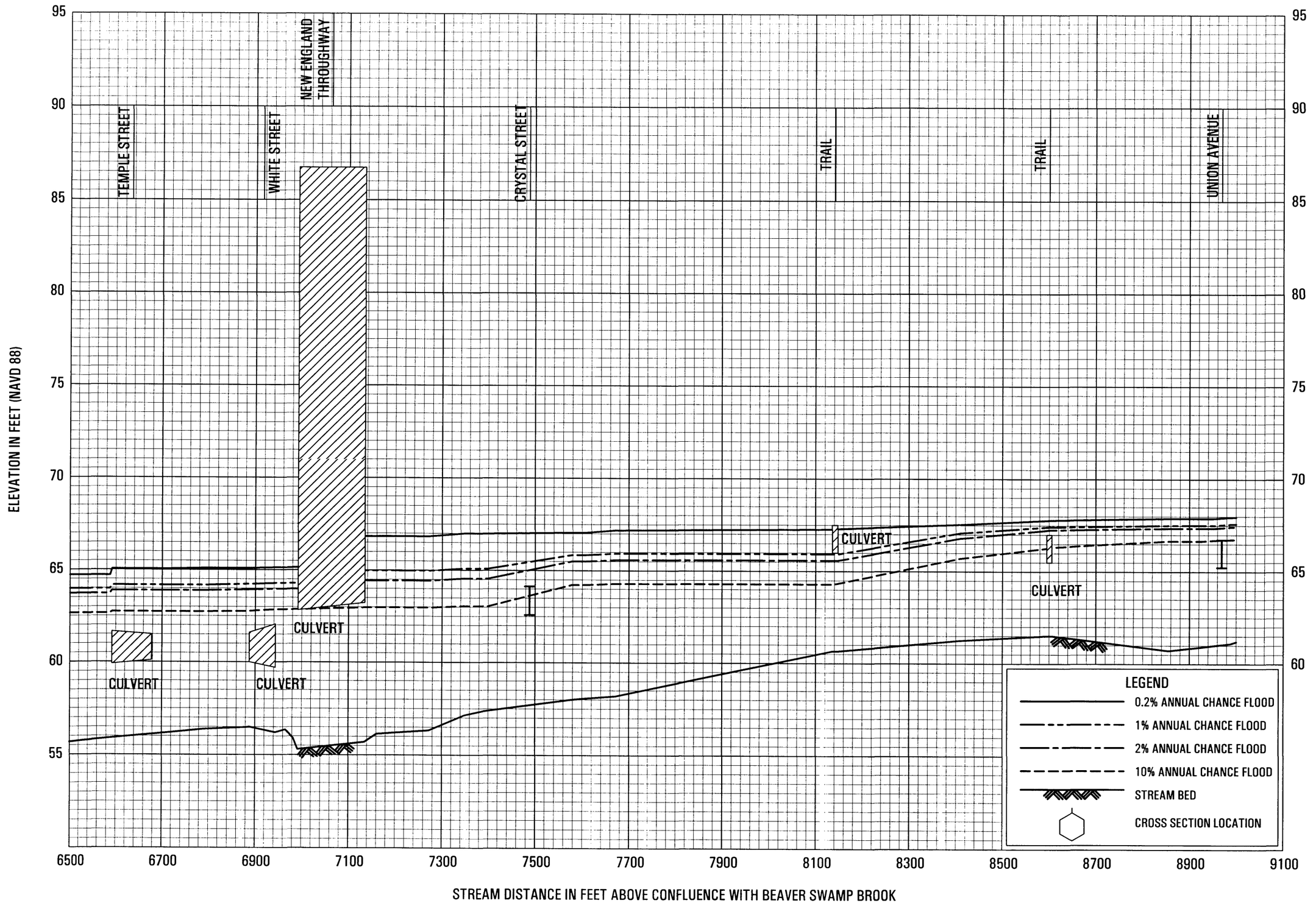

FLOOD PROFILES

BRENTWOOD BROOK

FEDERAL EMERGENCY MANAGEMENT AGENCY

WESTCHESTER COUNTY, NY

(ALL JURISDICTIONS)

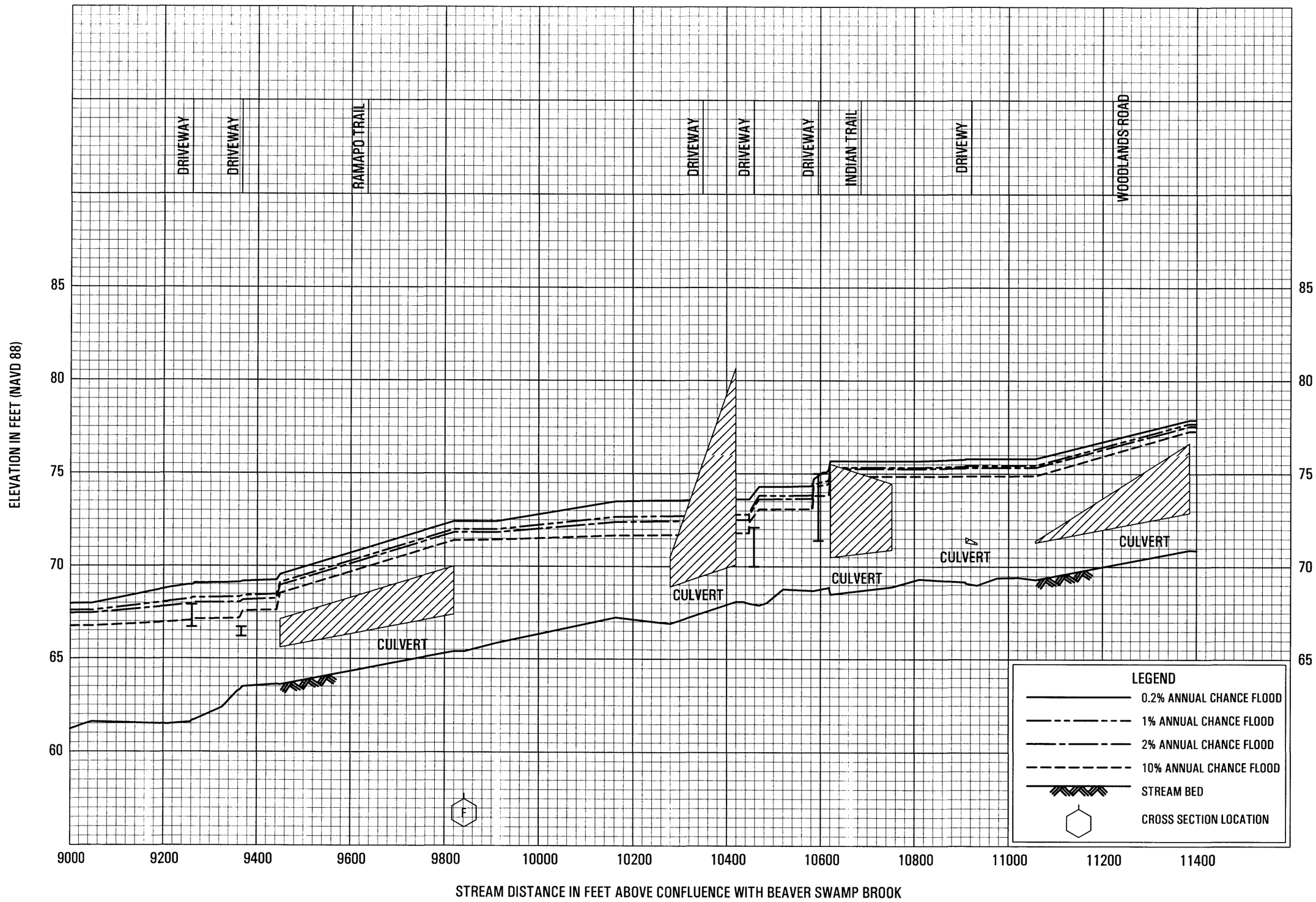

FLOOD PROFILES

BRENTWOOD BROOK

FEDERAL EMERGENCY MANAGEMENT AGENCY

WESTCHESTER COUNTY, NY

(ALL JURISDICTIONS)

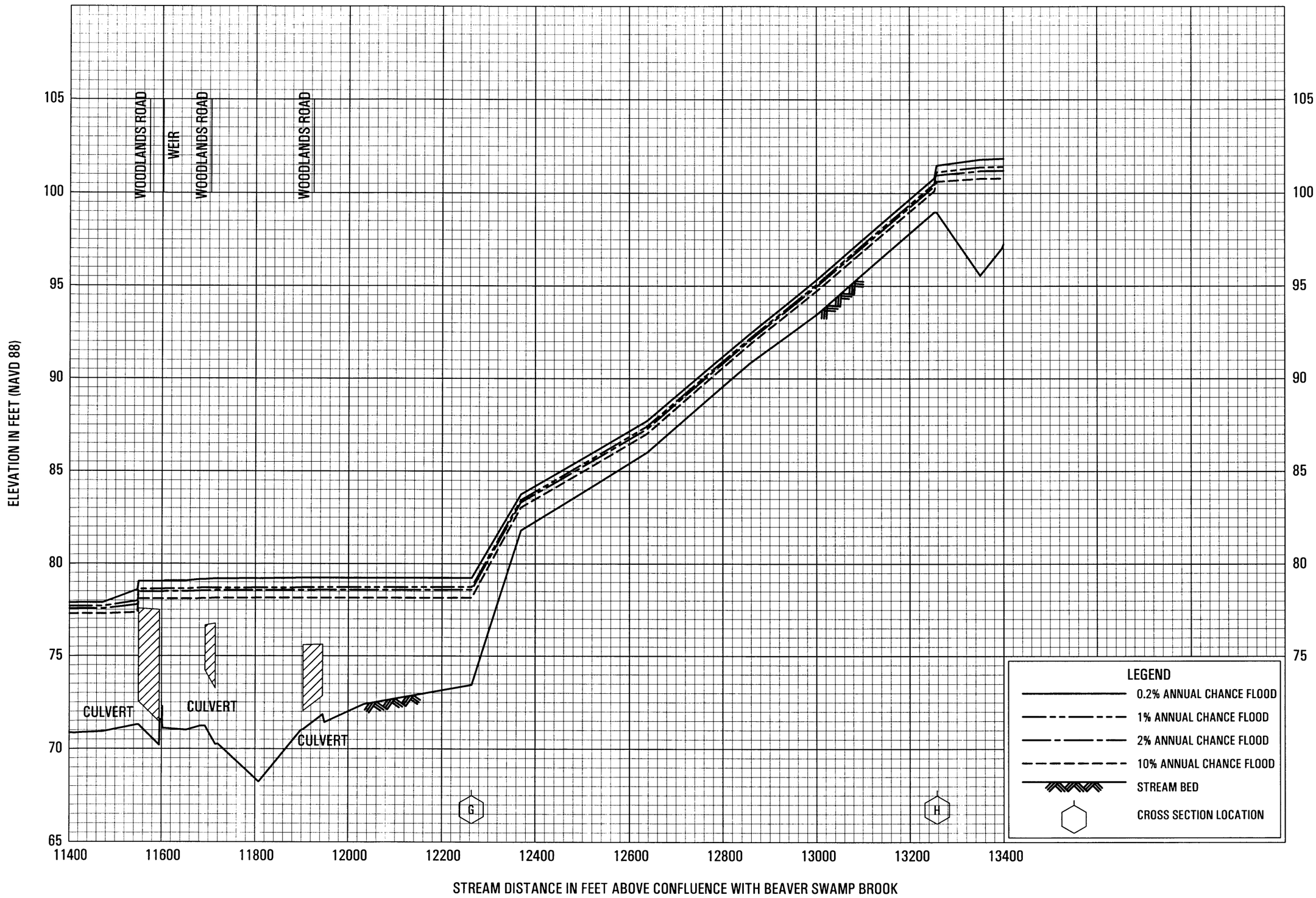

FLOOD PROFILES

BRENTWOOD BROOK

FEDERAL EMERGENCY MANAGEMENT AGENCY

WESTCHESTER COUNTY, NY

(ALL JURISDICTIONS)

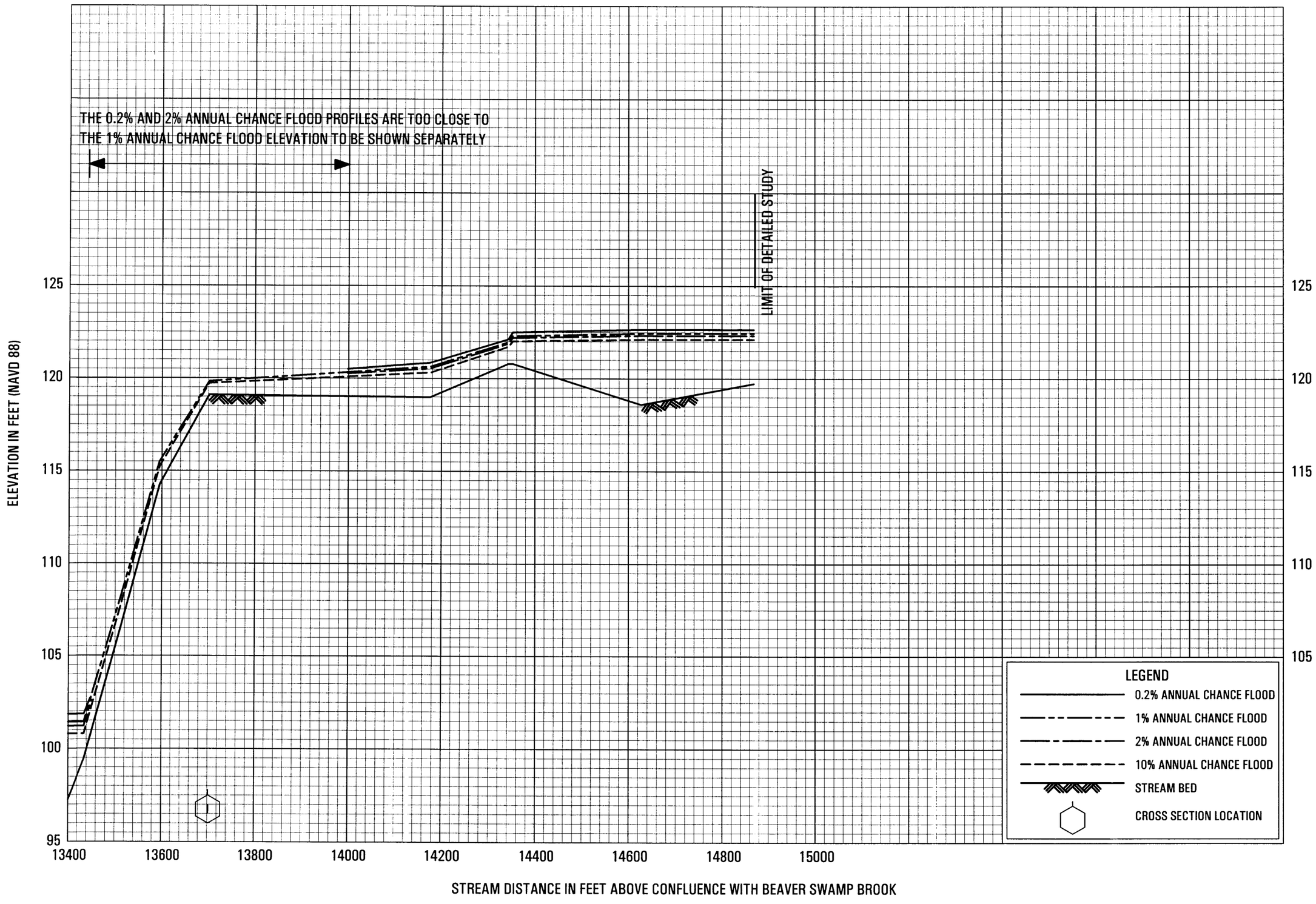

FLOOD PROFILES

BRENTWOOD BROOK

FEDERAL EMERGENCY MANAGEMENT AGENCY

WESTCHESTER COUNTY, NY

(ALL JURISDICTIONS)

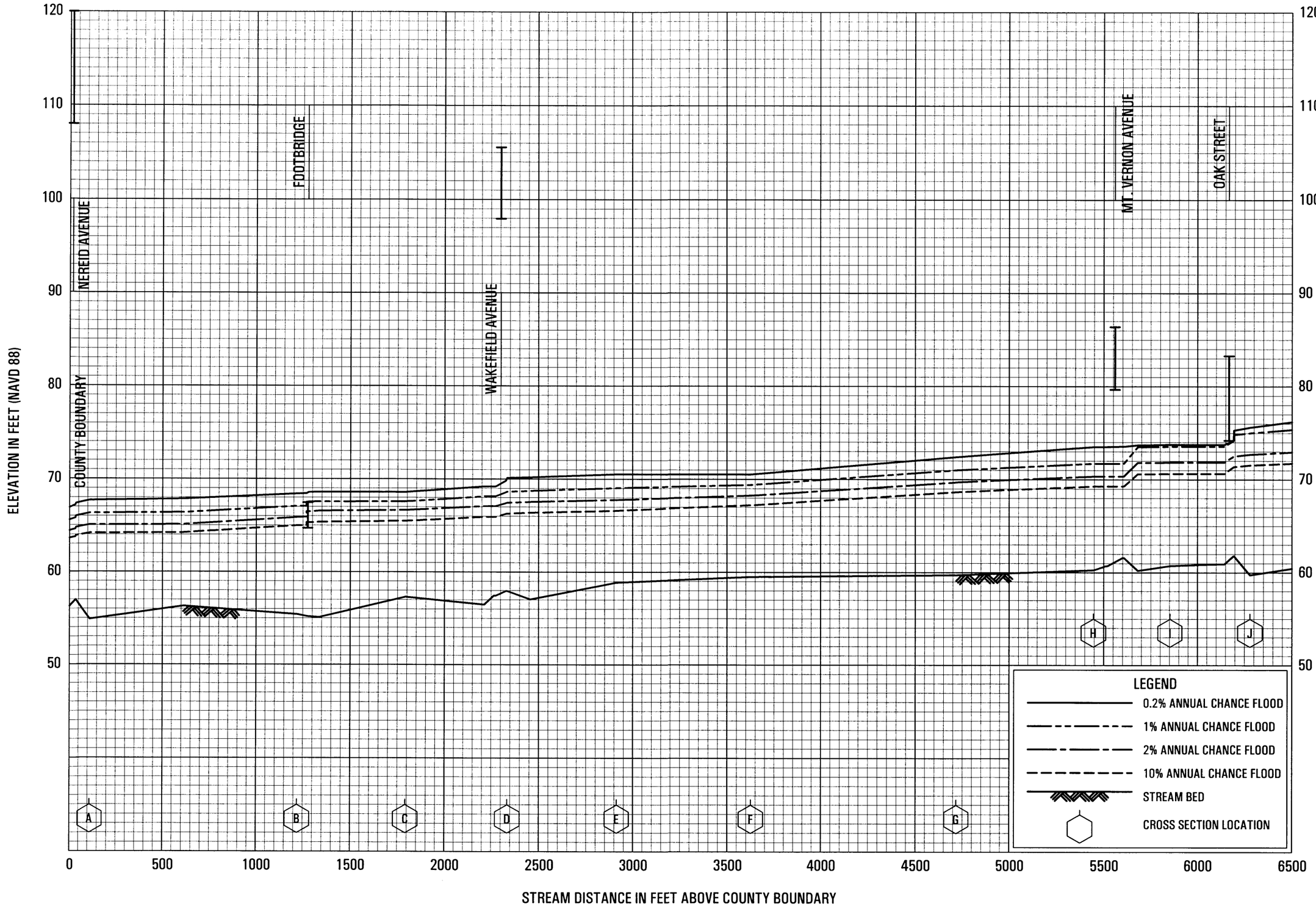

FLOOD PROFILES

BRONX RIVER

FEDERAL EMERGENCY MANAGEMENT AGENCY

WESTCHESTER COUNTY, NY

(ALL JURISDICTIONS)

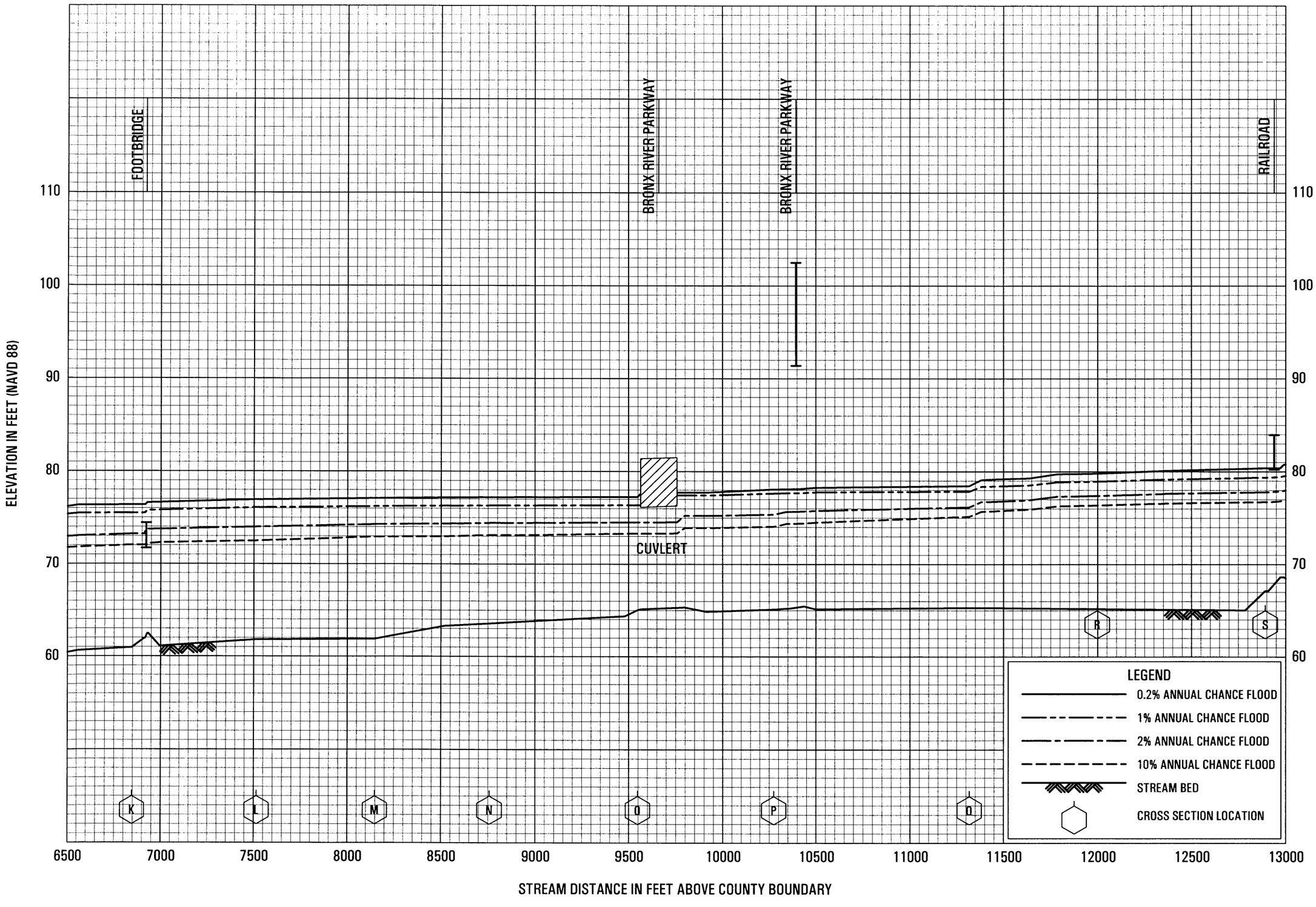

FLOOD PROFILES

BRONX RIVER

FEDERAL EMERGENCY MANAGEMENT AGENCY

WESTCHESTER COUNTY, NY

(ALL JURISDICTIONS)

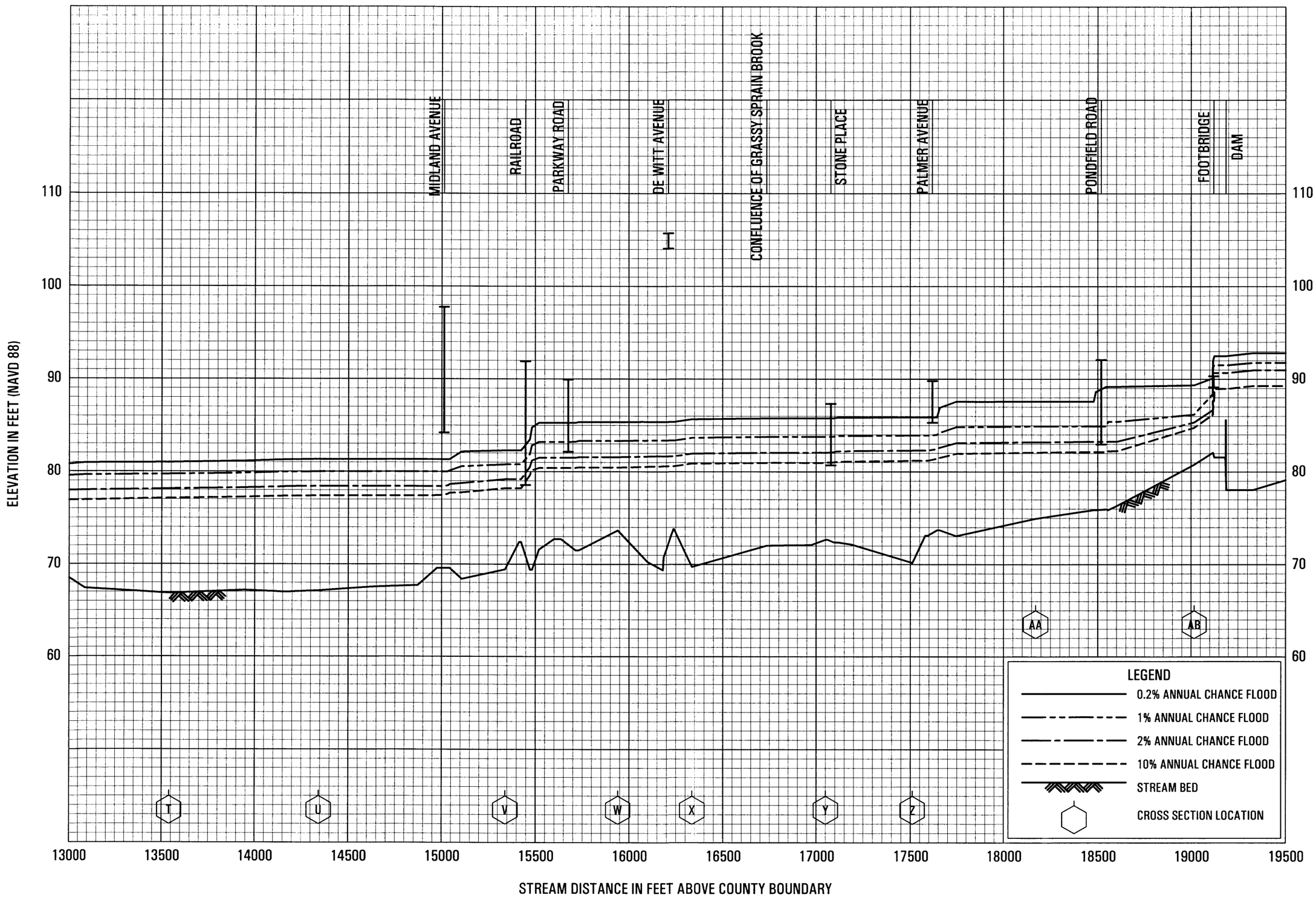

FLOOD PROFILES

BRONX RIVER

FEDERAL EMERGENCY MANAGEMENT AGENCY

WESTCHESTER COUNTY, NY

(ALL JURISDICTIONS)

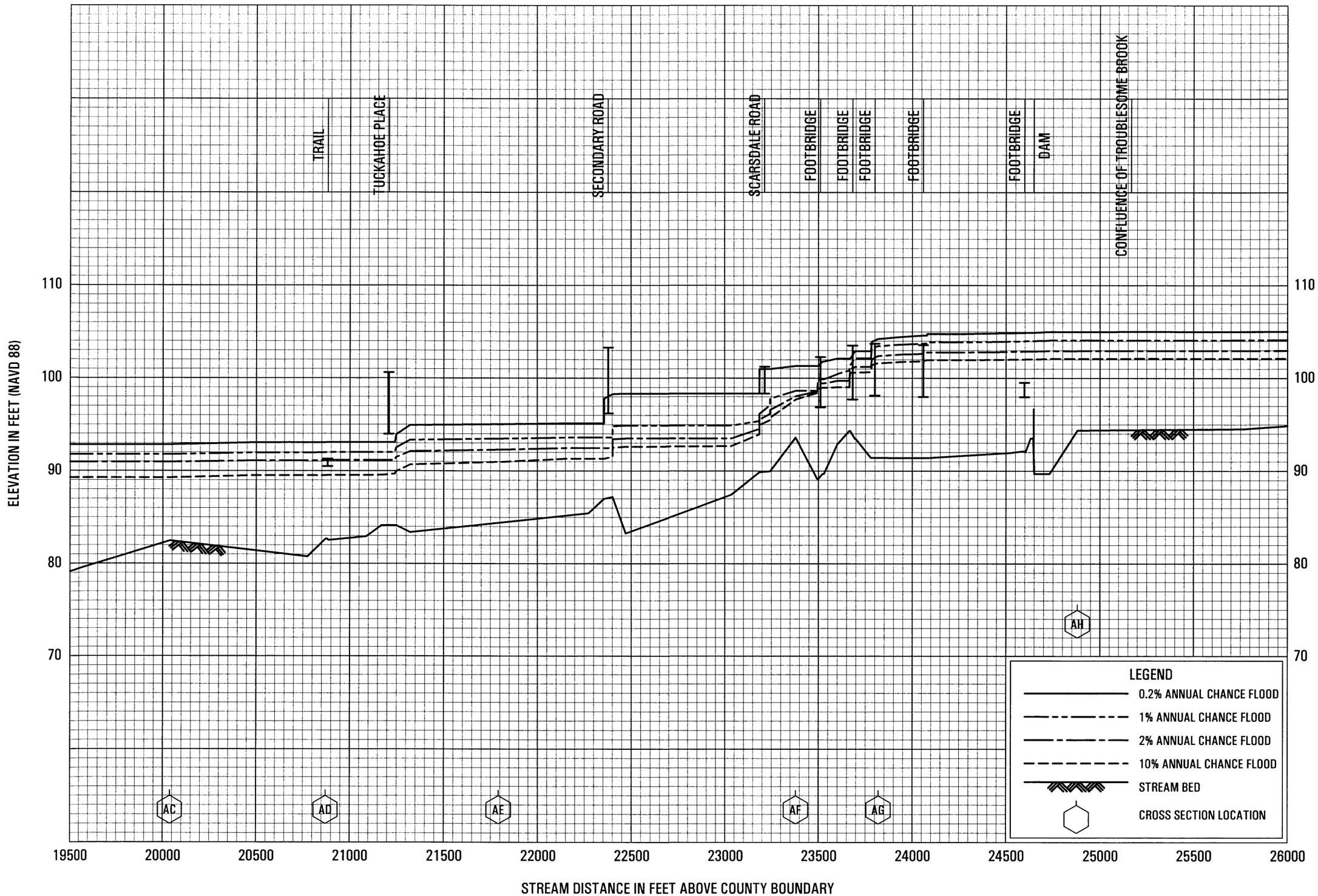

FLOOD PROFILES

BRONX RIVER

FEDERAL EMERGENCY MANAGEMENT AGENCY

WESTCHESTER COUNTY, NY

(ALL JURISDICTIONS)

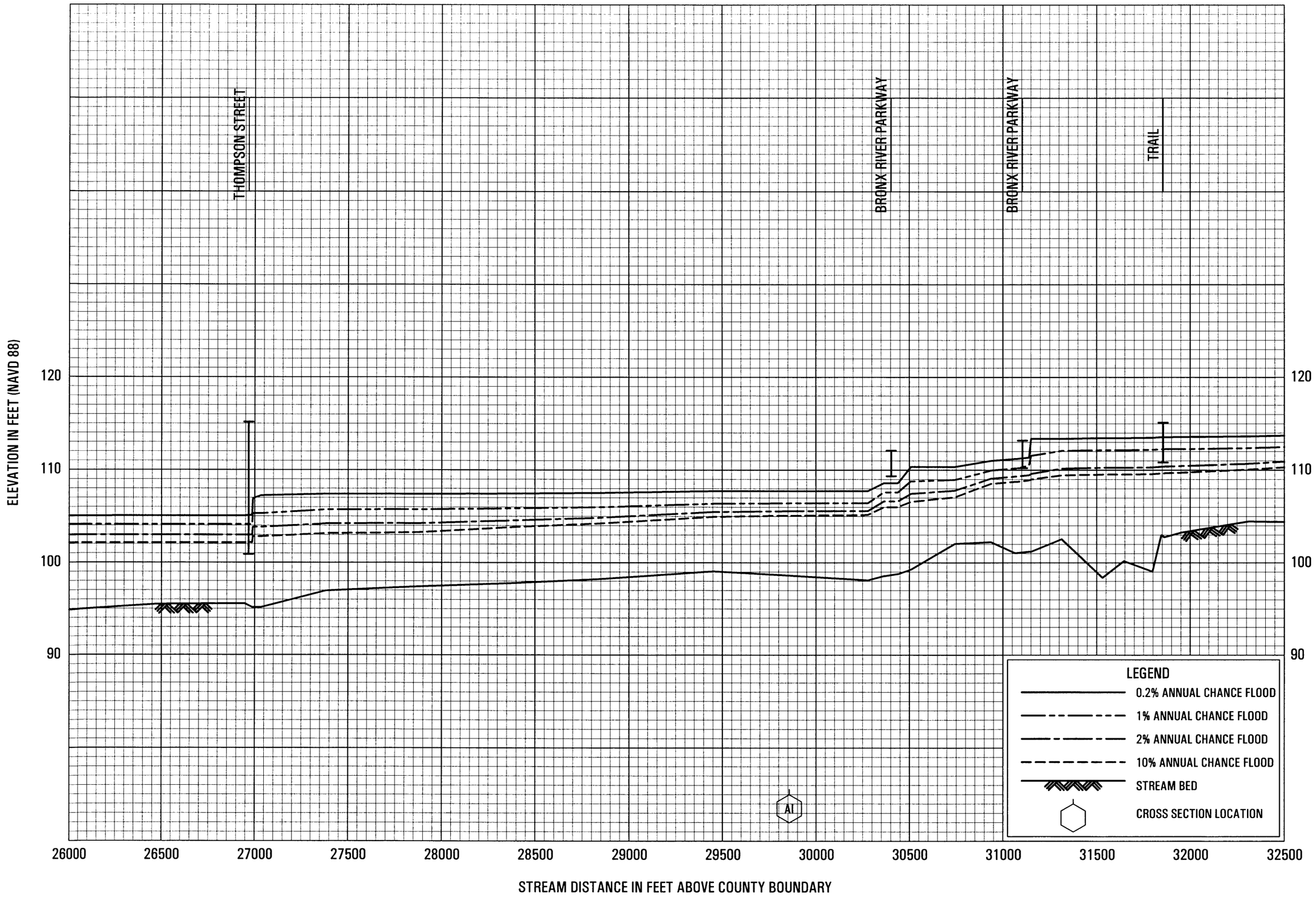

FLOOD PROFILES

BRONX RIVER

FEDERAL EMERGENCY MANAGEMENT AGENCY

WESTCHESTER COUNTY, NY

(ALL JURISDICTIONS)

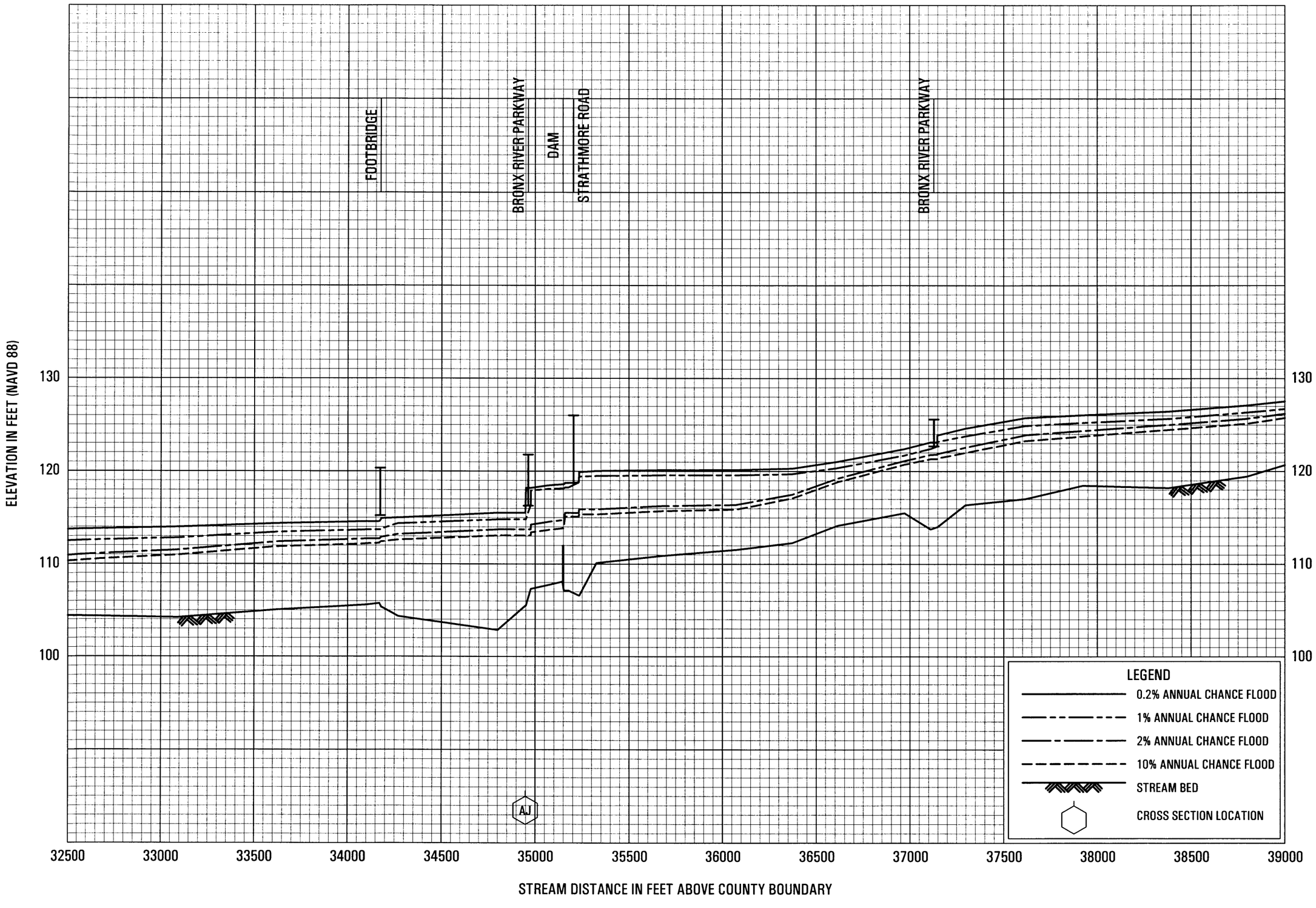

FLOOD PROFILES

BRONX RIVER

FEDERAL EMERGENCY MANAGEMENT AGENCY

WESTCHESTER COUNTY, NY

(ALL JURISDICTIONS)

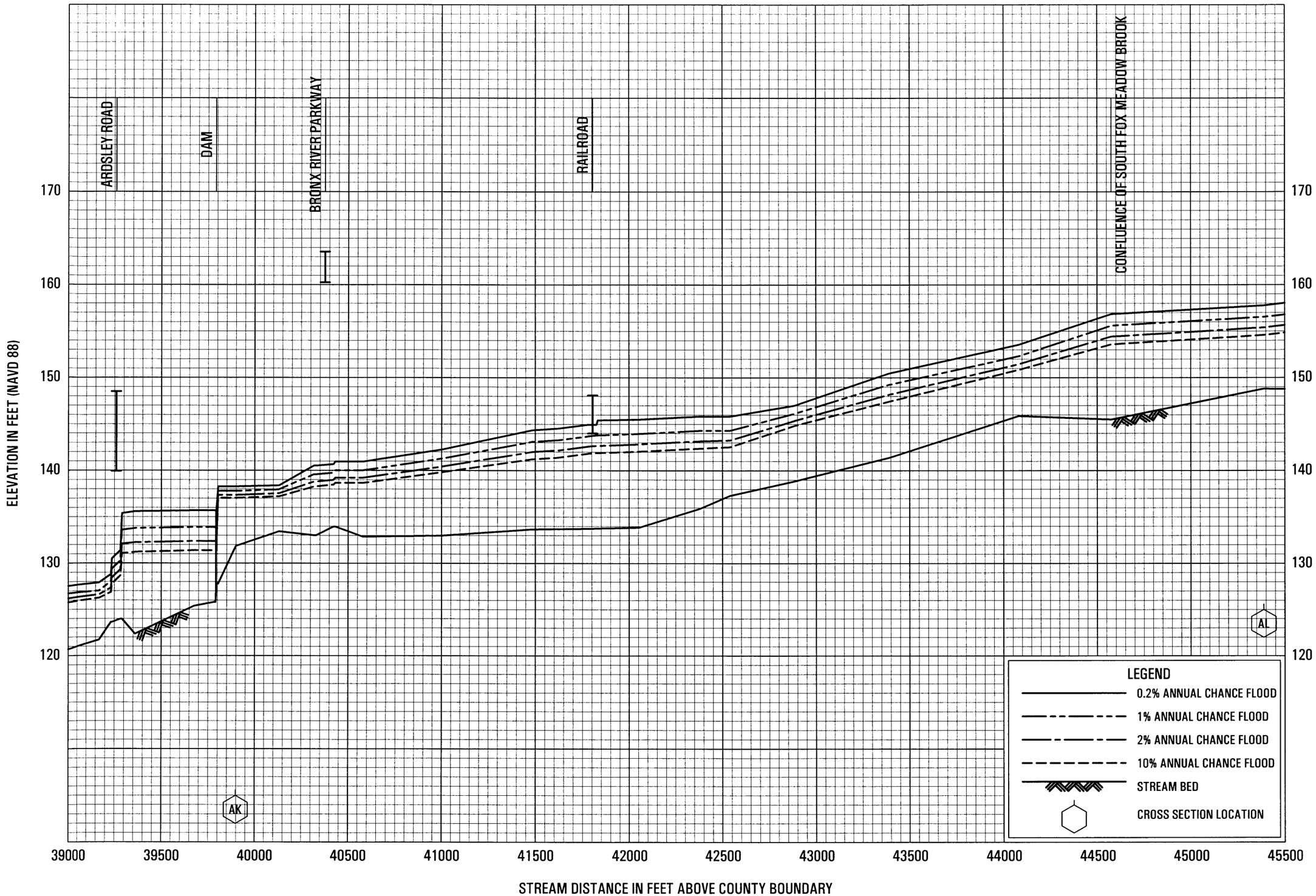

FLOOD PROFILES

BRONX RIVER

FEDERAL EMERGENCY MANAGEMENT AGENCY

WESTCHESTER COUNTY, NY

(ALL JURISDICTIONS)

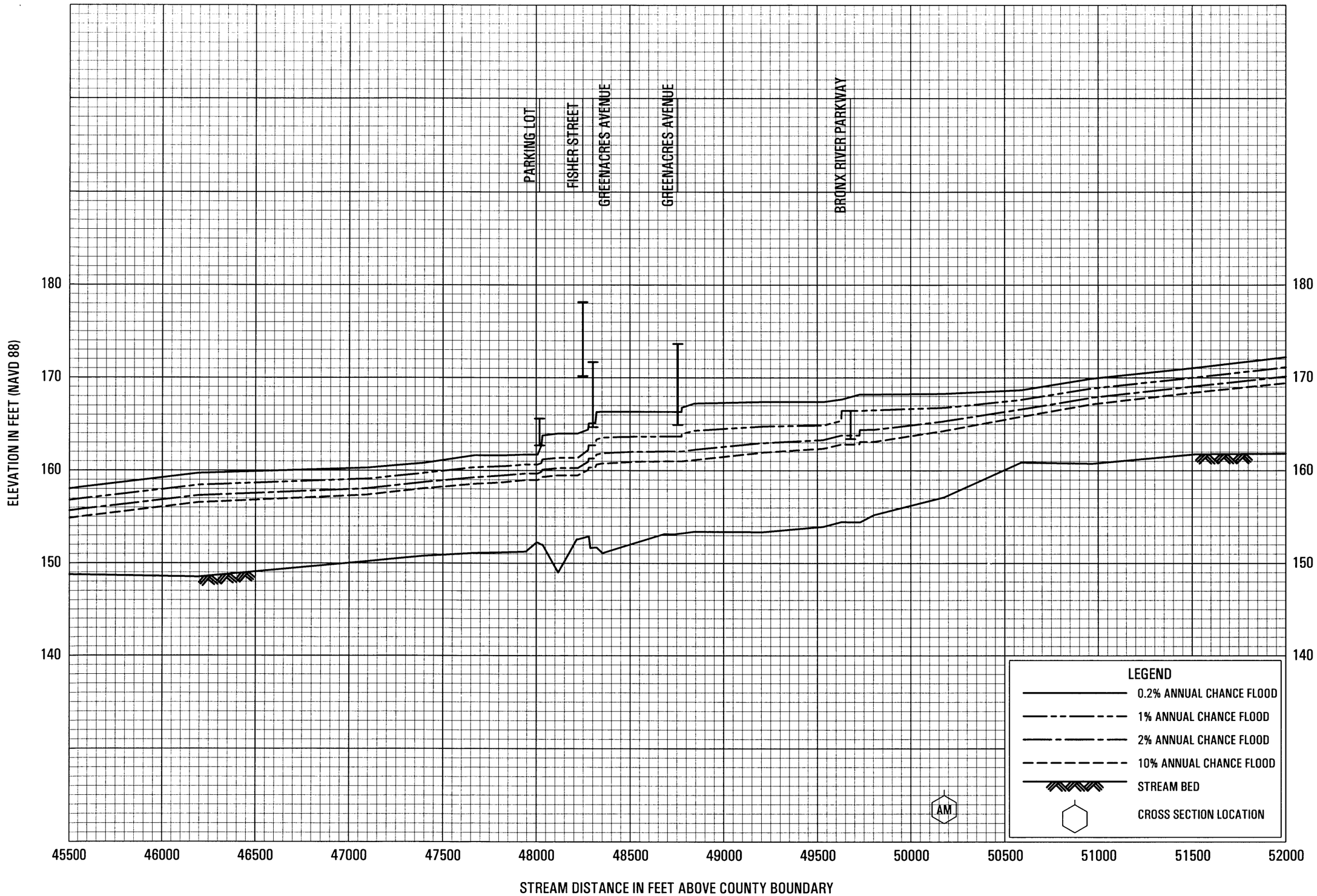

FLOOD PROFILES

BRONX RIVER

FEDERAL EMERGENCY MANAGEMENT AGENCY

WESTCHESTER COUNTY, NY

(ALL JURISDICTIONS)

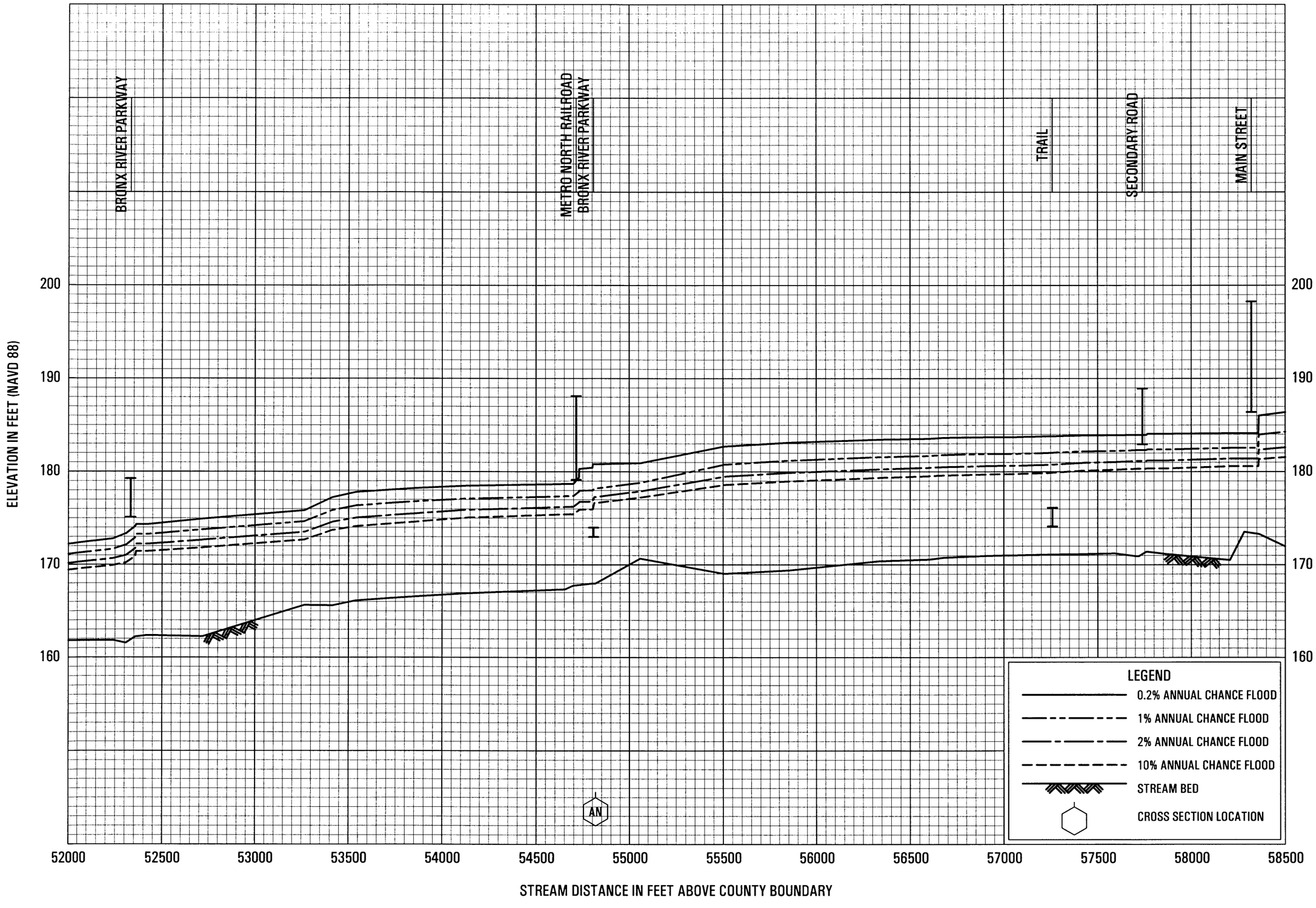

FLOOD PROFILES

BRONX RIVER

FEDERAL EMERGENCY MANAGEMENT AGENCY

WESTCHESTER COUNTY, NY

(ALL JURISDICTIONS)

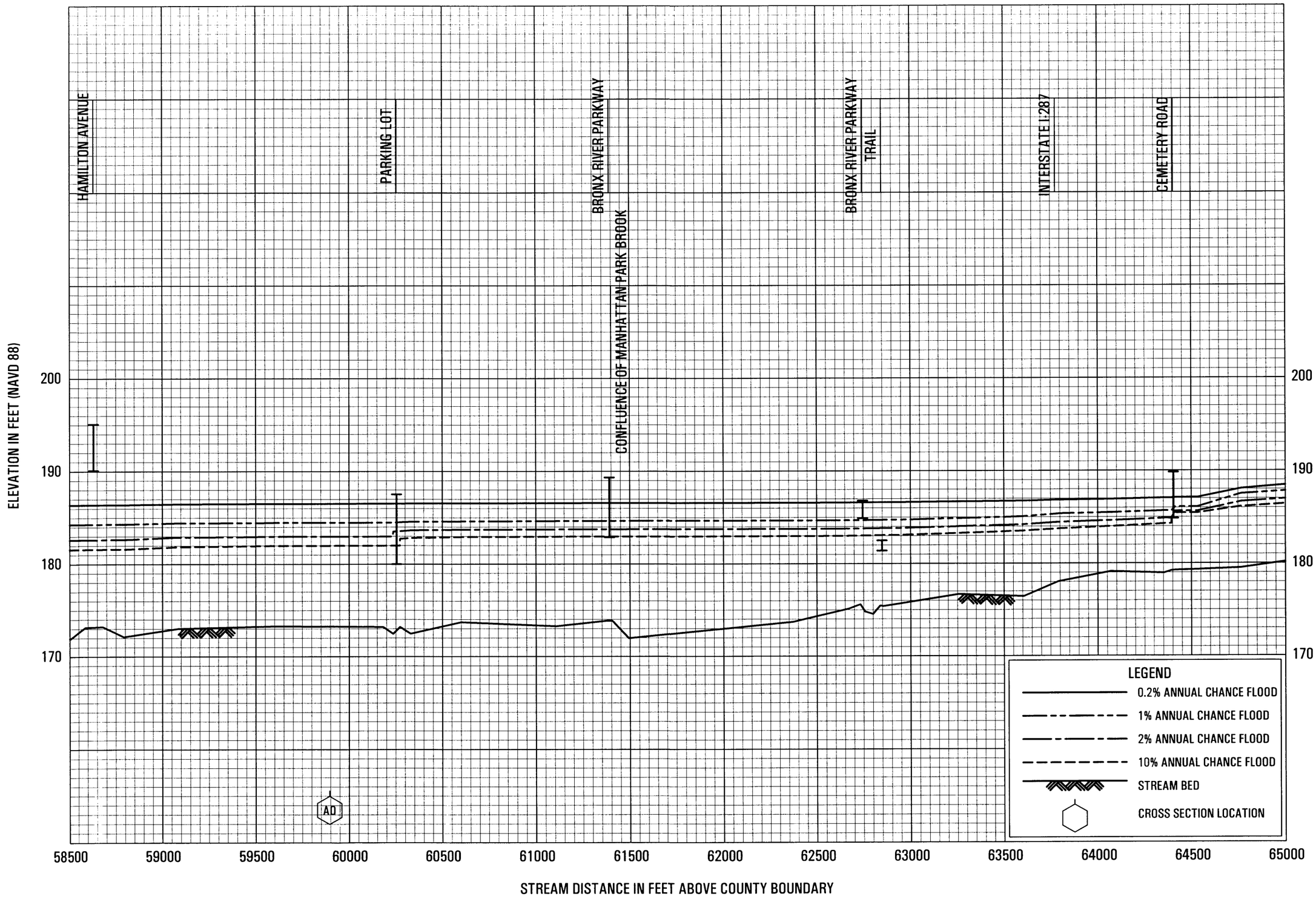

FLOOD PROFILES

BRONX RIVER

FEDERAL EMERGENCY MANAGEMENT AGENCY

WESTCHESTER COUNTY, NY

(ALL JURISDICTIONS)

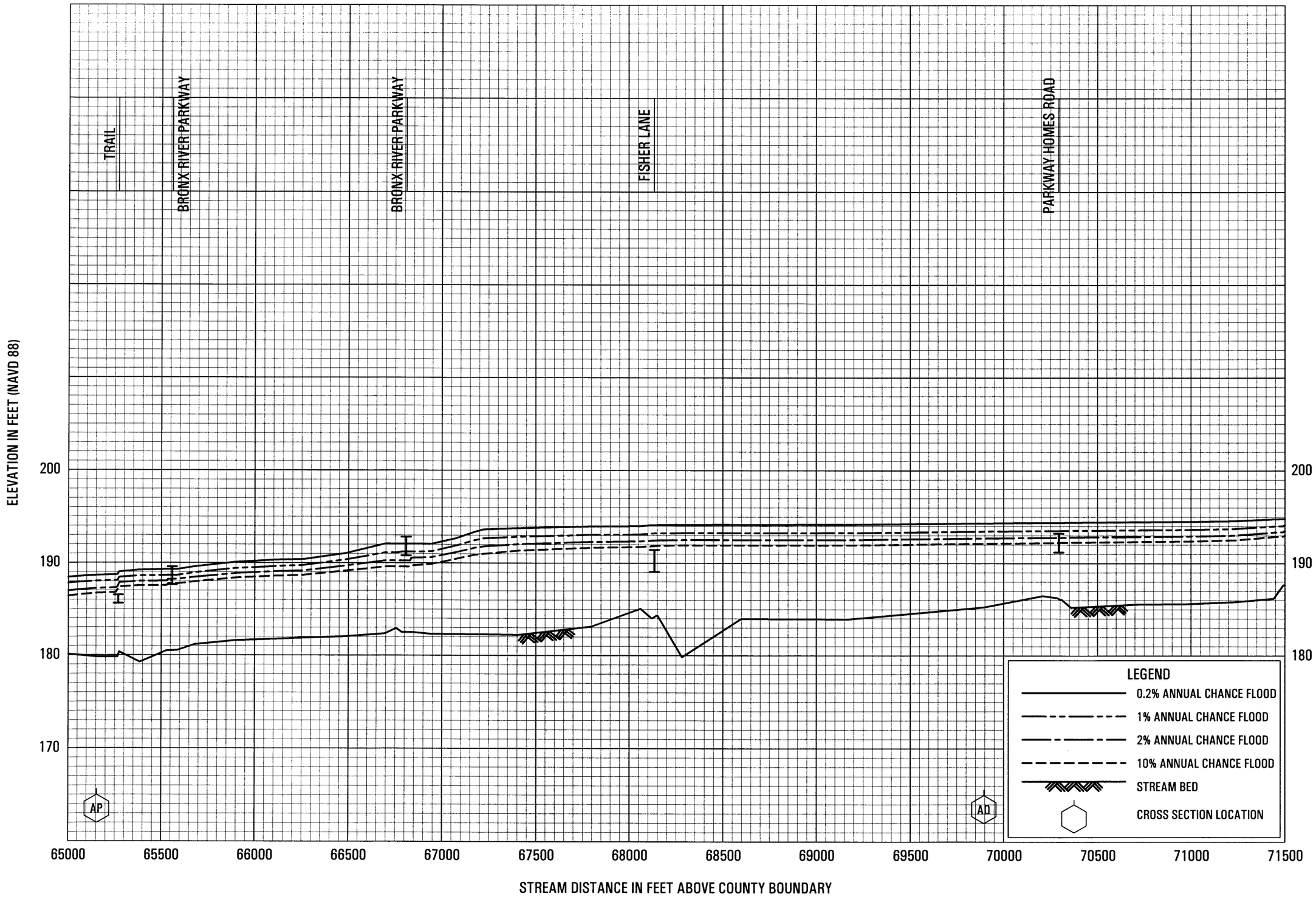

FLOOD PROFILES

BRONX RIVER

FEDERAL EMERGENCY MANAGEMENT AGENCY

WESTCHESTER COUNTY, NY

(ALL JURISDICTIONS)

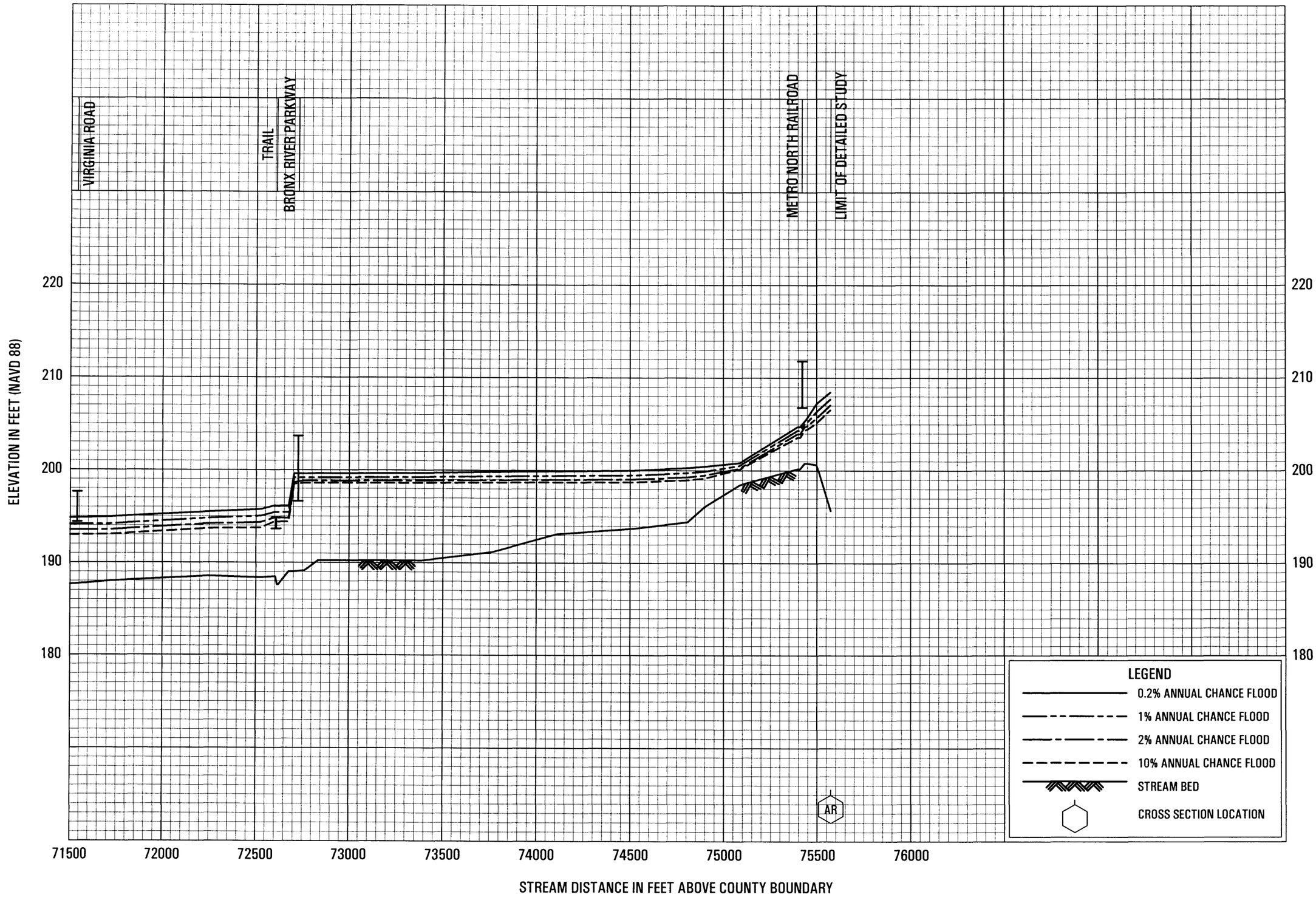

FLOOD PROFILES

BRONX RIVER

FEDERAL EMERGENCY MANAGEMENT AGENCY

WESTCHESTER COUNTY, NY

(ALL JURISDICTIONS)

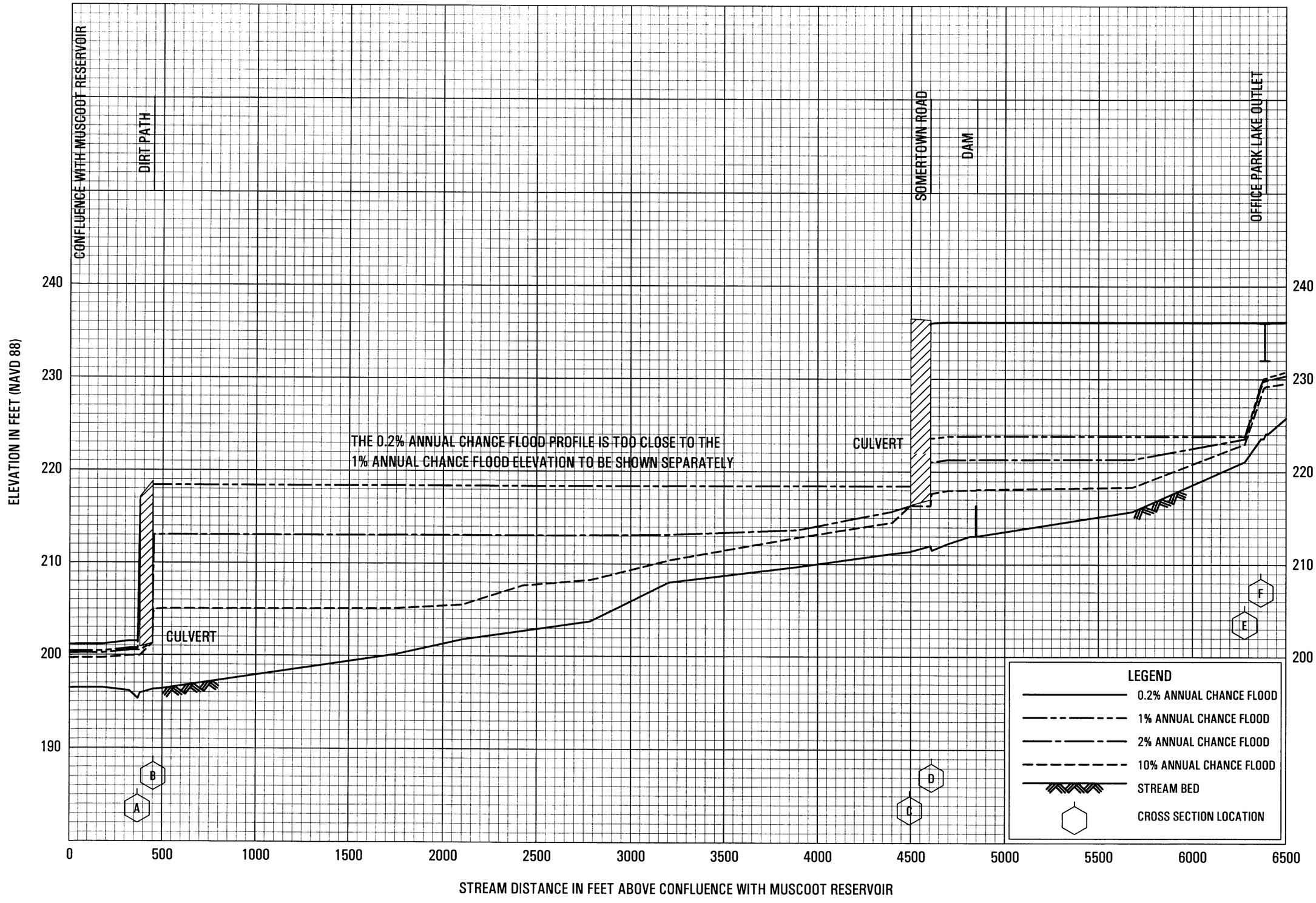

FLOOD PROFILES

BROWN BROOK

FEDERAL EMERGENCY MANAGEMENT AGENCY

WESTCHESTER COUNTY, NY

(ALL JURISDICTIONS)

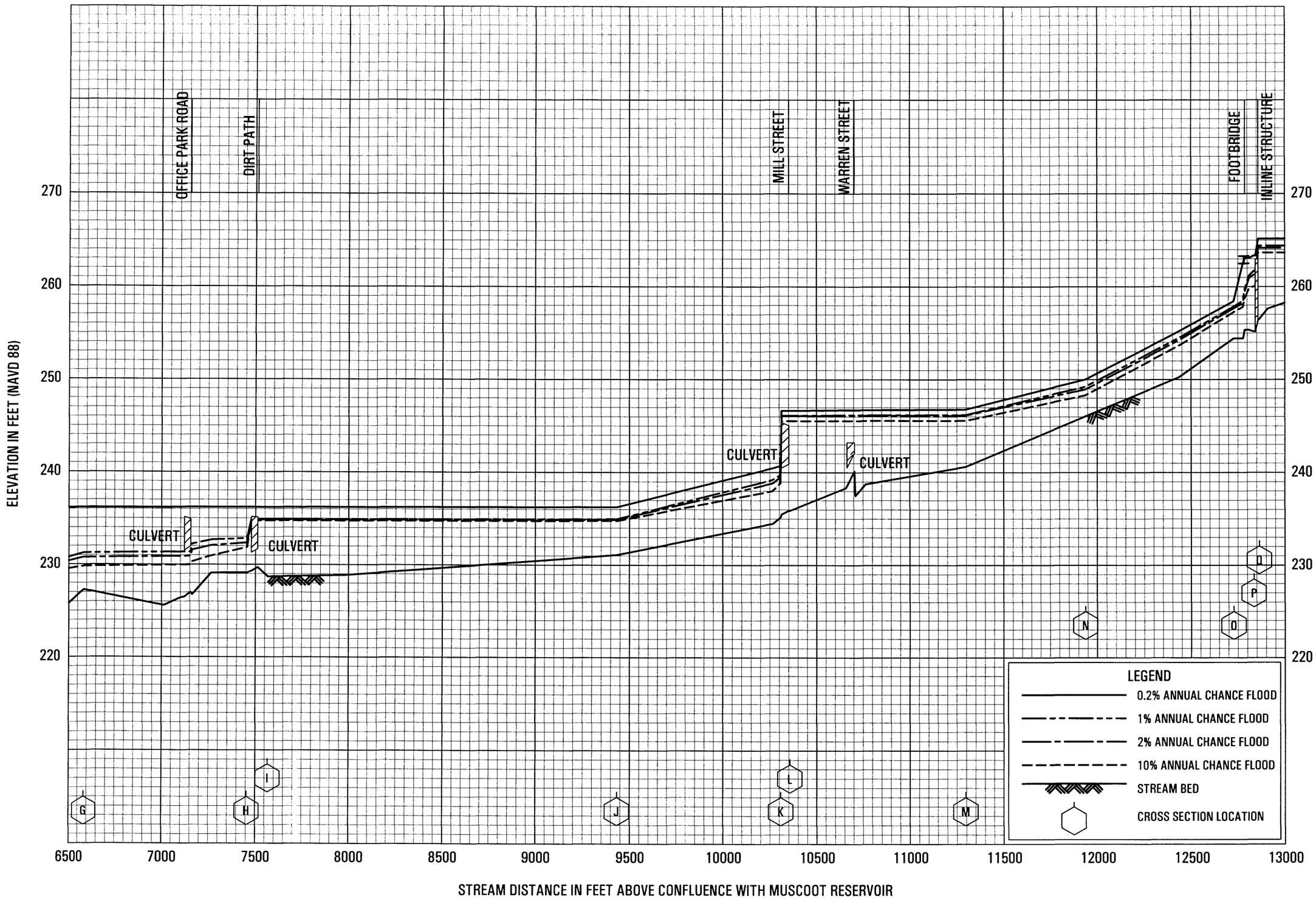

FLOOD PROFILES

BROWN BROOK

FEDERAL EMERGENCY MANAGEMENT AGENCY

WESTCHESTER COUNTY, NY

(ALL JURISDICTIONS)

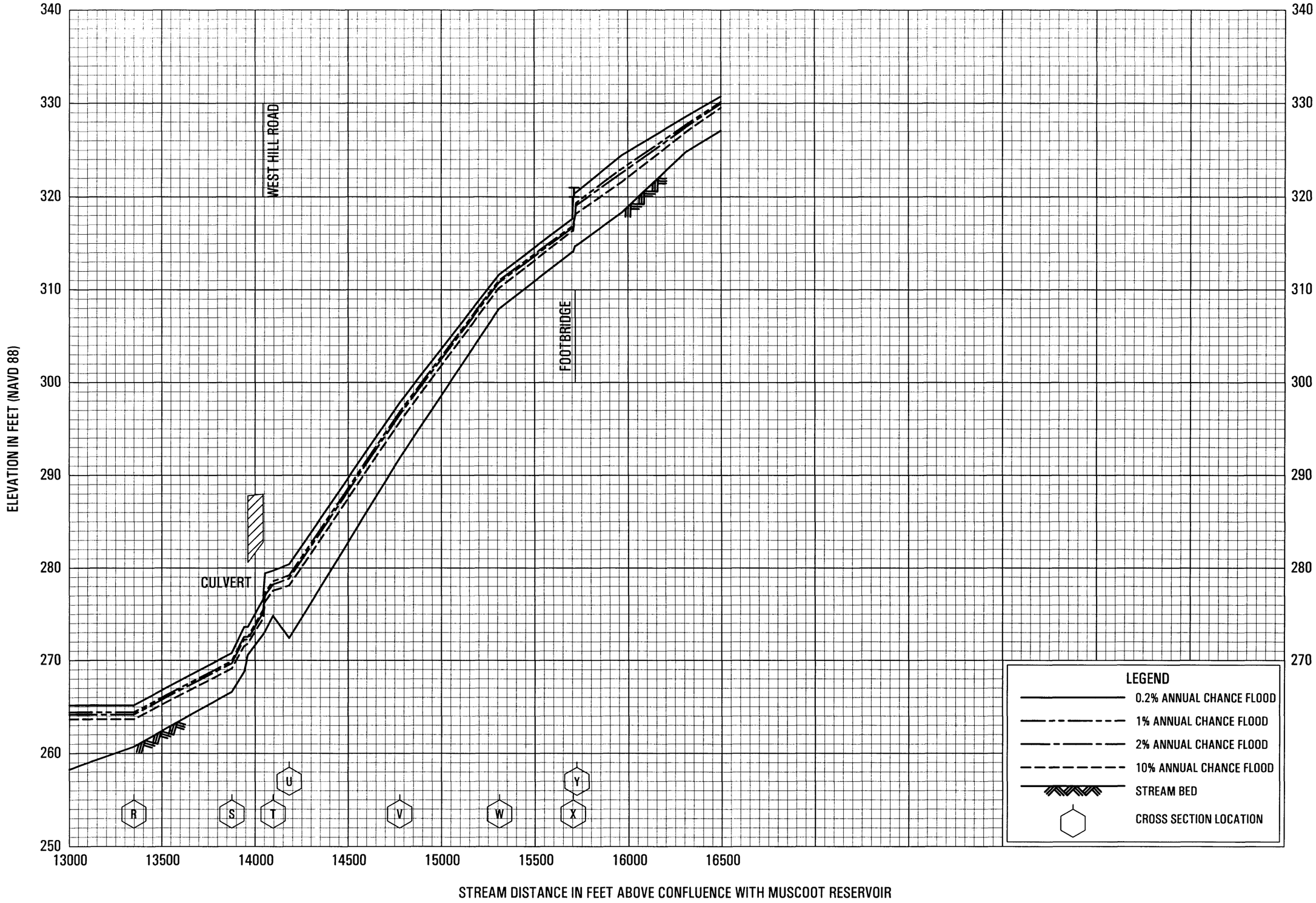

FLOOD PROFILES

BROWN BROOK

FEDERAL EMERGENCY MANAGEMENT AGENCY

WESTCHESTER COUNTY, NY

(ALL JURISDICTIONS)

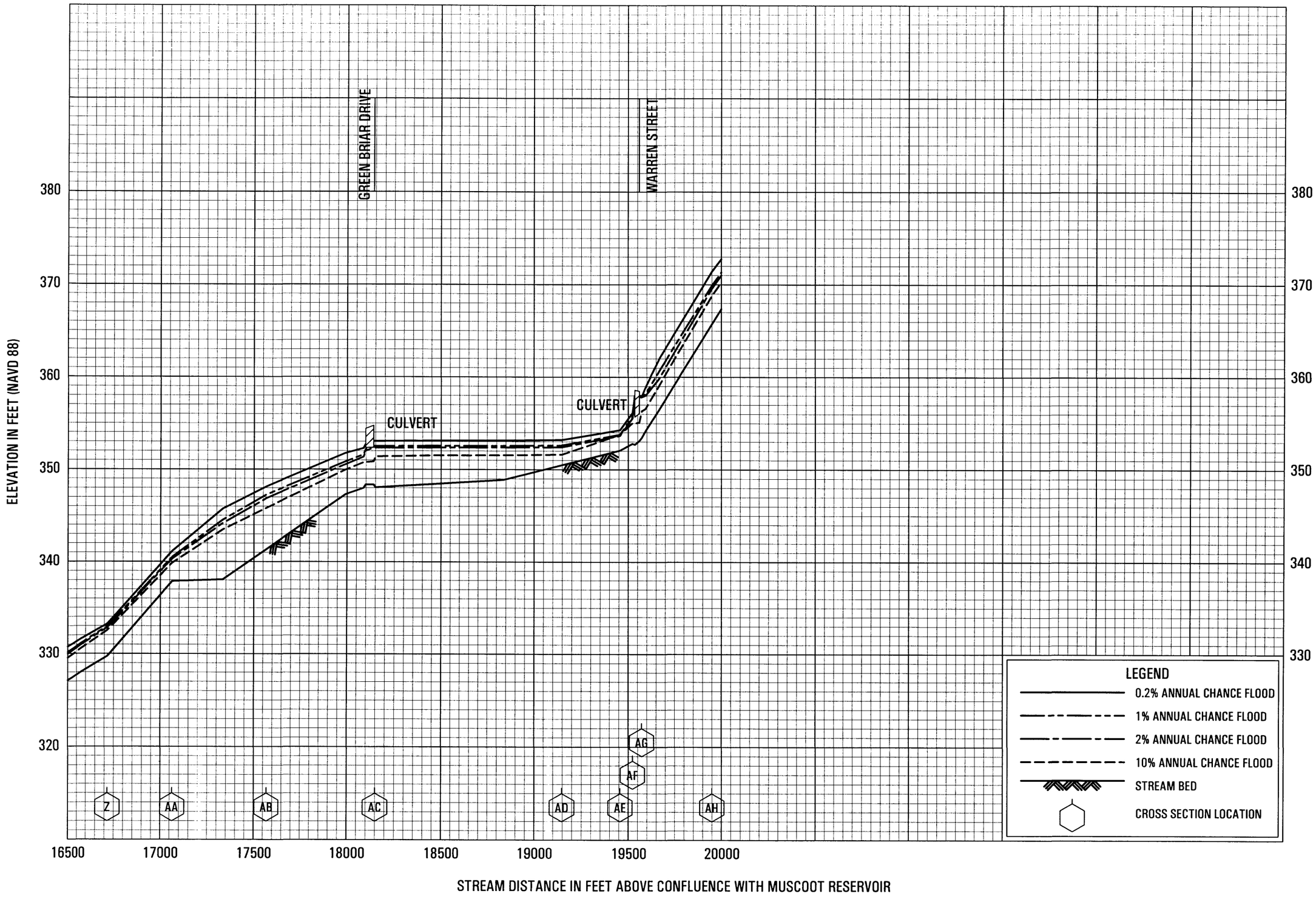

FLOOD PROFILES

BROWN BROOK

FEDERAL EMERGENCY MANAGEMENT AGENCY

WESTCHESTER COUNTY, NY

(ALL JURISDICTIONS)

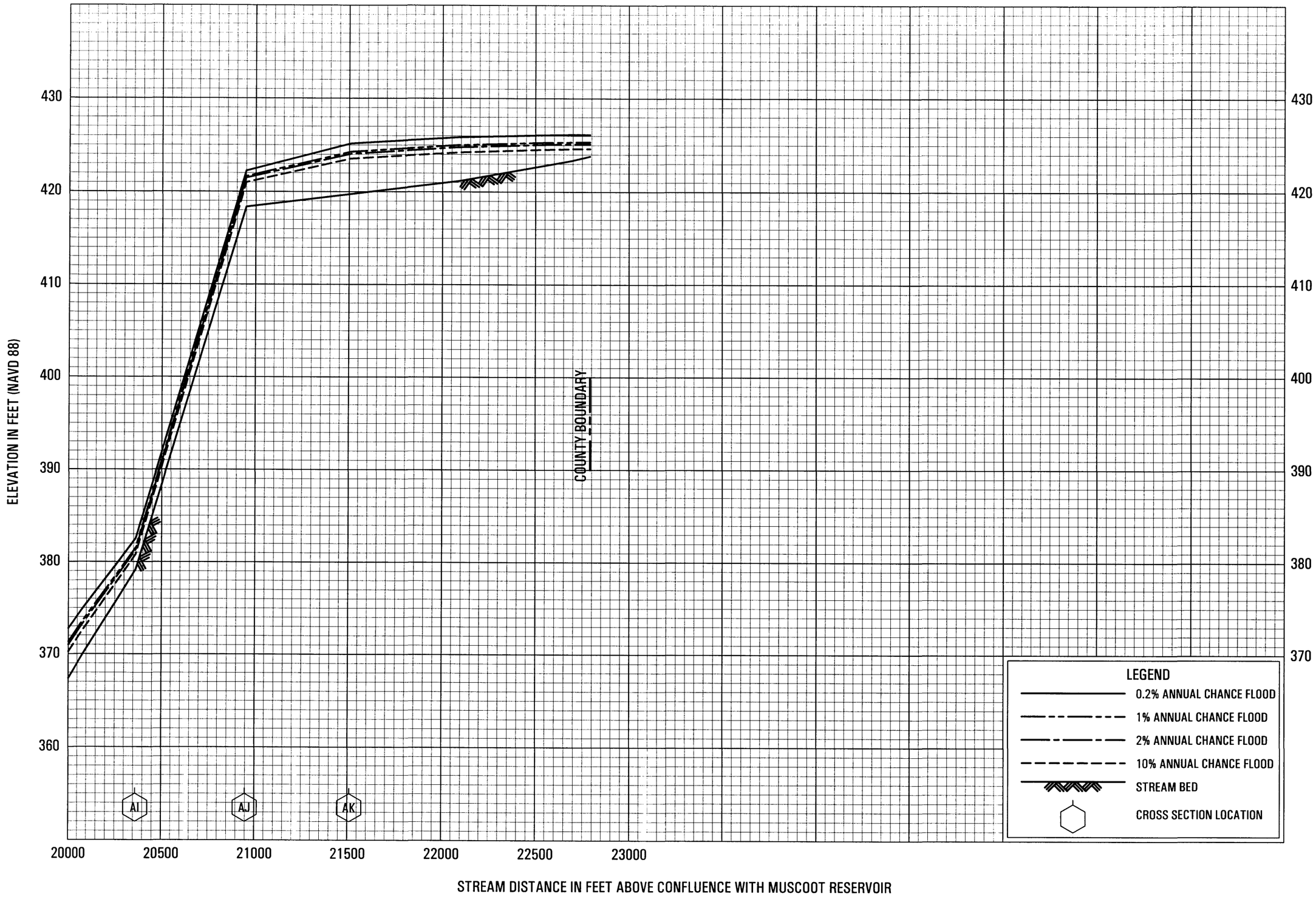

FLOOD PROFILES

BROWN BROOK

FEDERAL EMERGENCY MANAGEMENT AGENCY

WESTCHESTER COUNTY, NY

(ALL JURISDICTIONS)

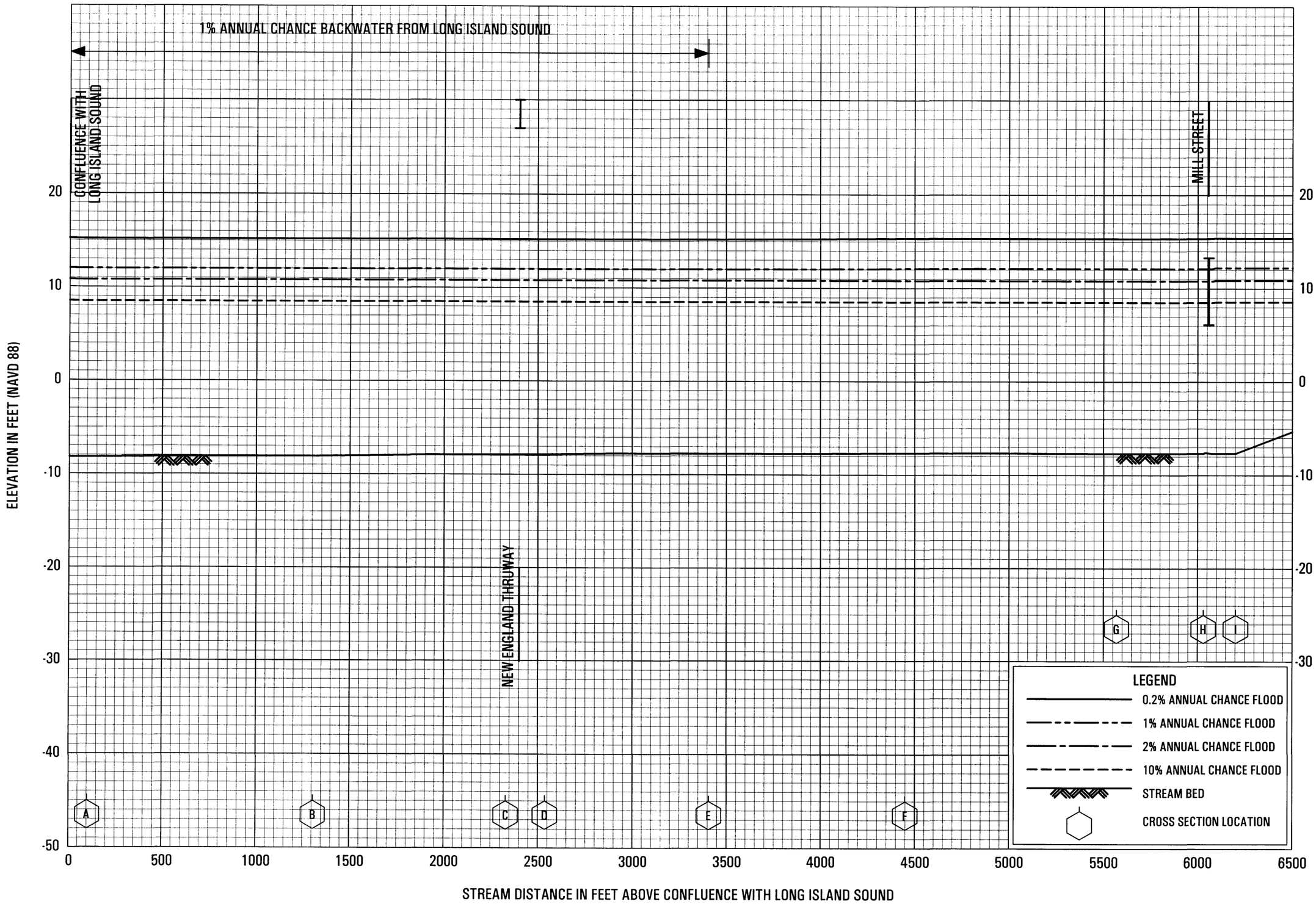

FLOOD PROFILES

BYRAM RIVER REACH 1

FEDERAL EMERGENCY MANAGEMENT AGENCY

WESTCHESTER COUNTY, NY

(ALL JURISDICTIONS)

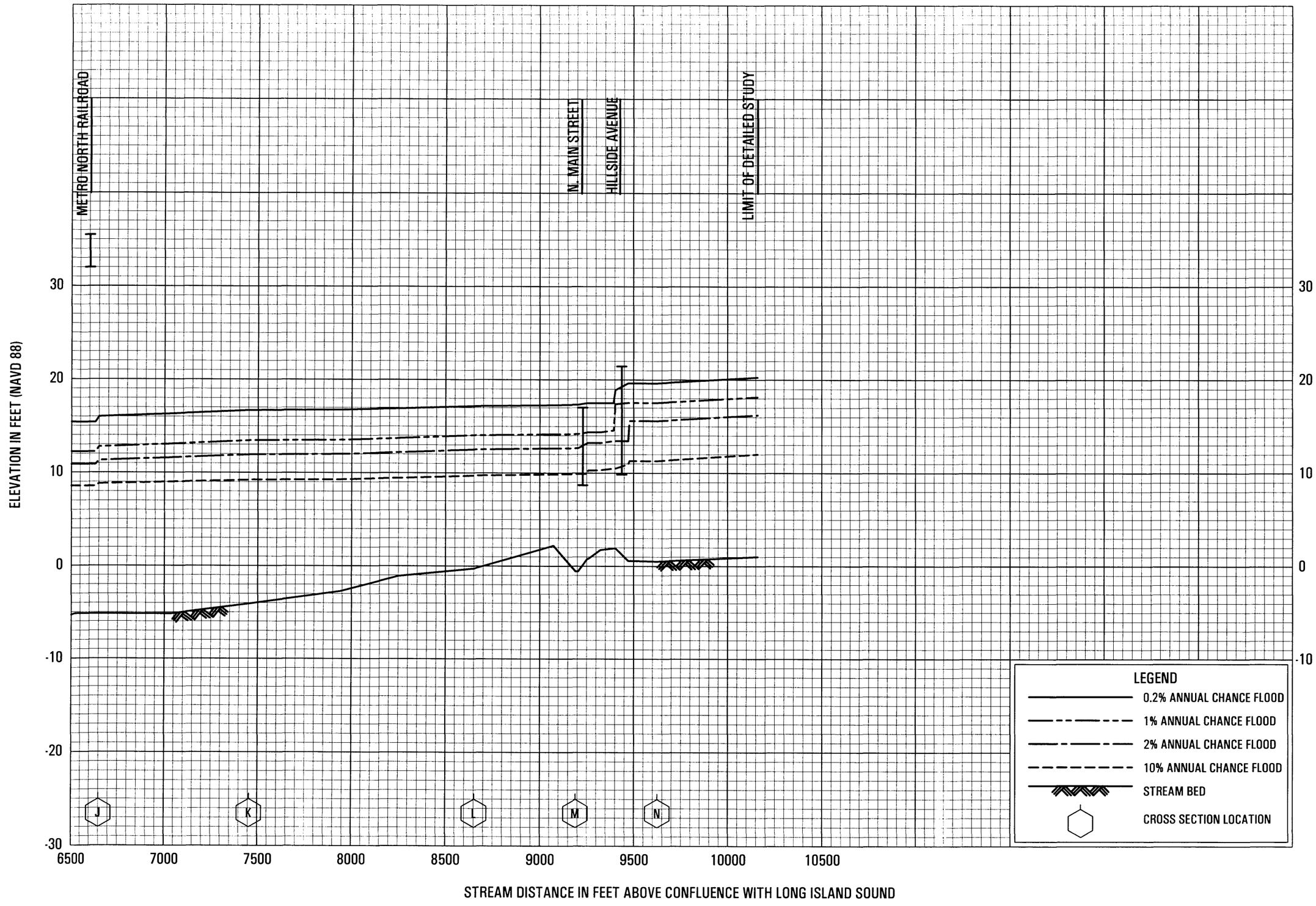

FLOOD PROFILES

BYRAM RIVER REACH 1

FEDERAL EMERGENCY MANAGEMENT AGENCY

WESTCHESTER COUNTY, NY

(ALL JURISDICTIONS)

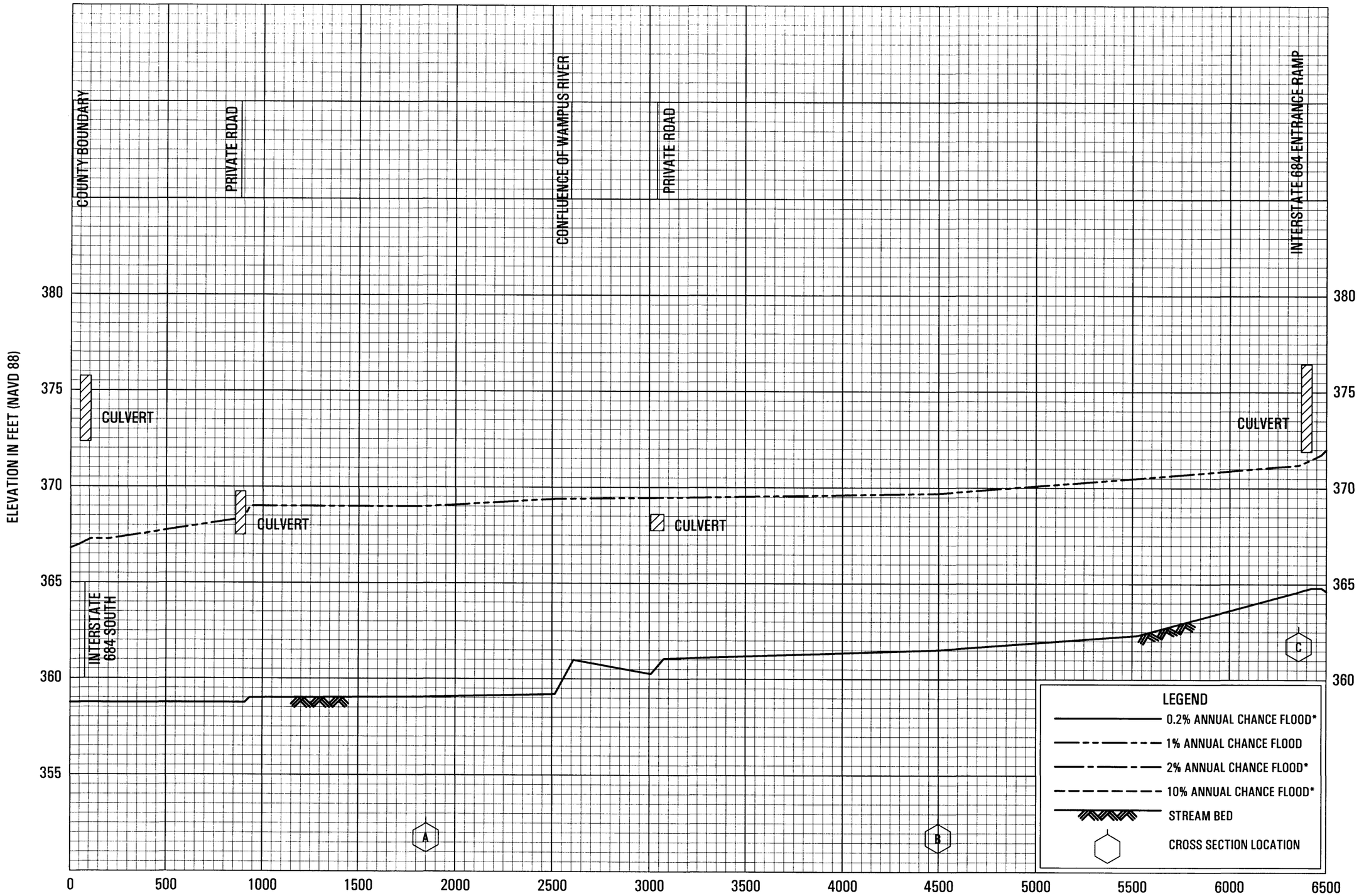

STREAM DISTANCE IN FEET ABOVE COUNTY BOUNDARY**
**COUNTY BOUNDARY IS APPROXIMATELY 50 FEET DOWNSTREAM FROM I-684

*DATA NOT AVAILABLE

FLOOD PROFILES

BYRAM RIVER REACH 2

FEDERAL EMERGENCY MANAGEMENT AGENCY

WESTCHESTER COUNTY, NY

(ALL JURISDICTIONS)

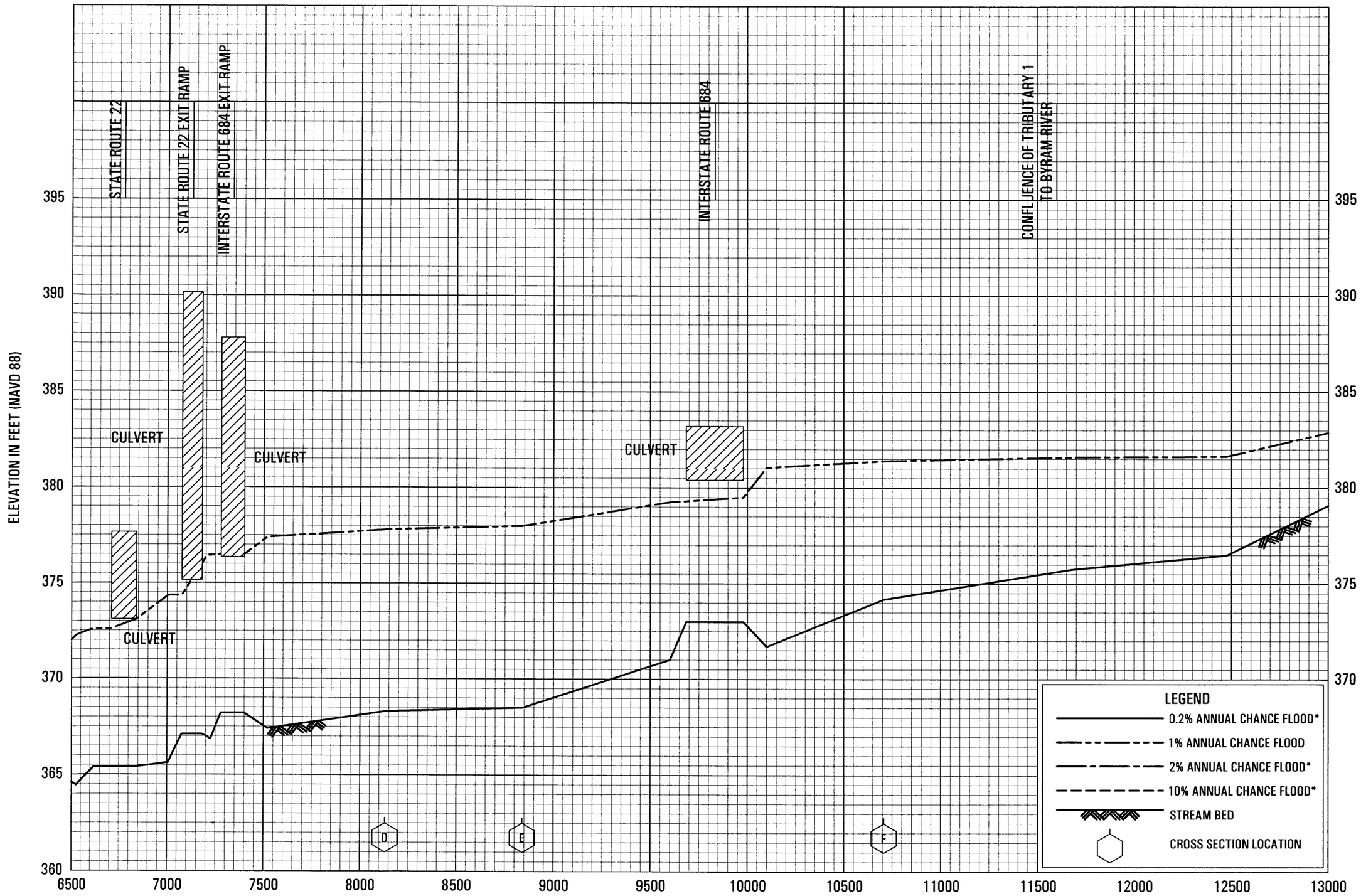

STREAM DISTANCE IN FEET ABOVE COUNTY BOUNDARY**
**COUNTY BOUNDARY IS APPROXIMATELY 50 FEET DOWNSTREAM FROM I-684

* DATA NOT AVAILABLE

FLOOD PROFILES

BYRAM RIVER REACH 2

FEDERAL EMERGENCY MANAGEMENT AGENCY

WESTCHESTER COUNTY, NY

(ALL JURISDICTIONS)

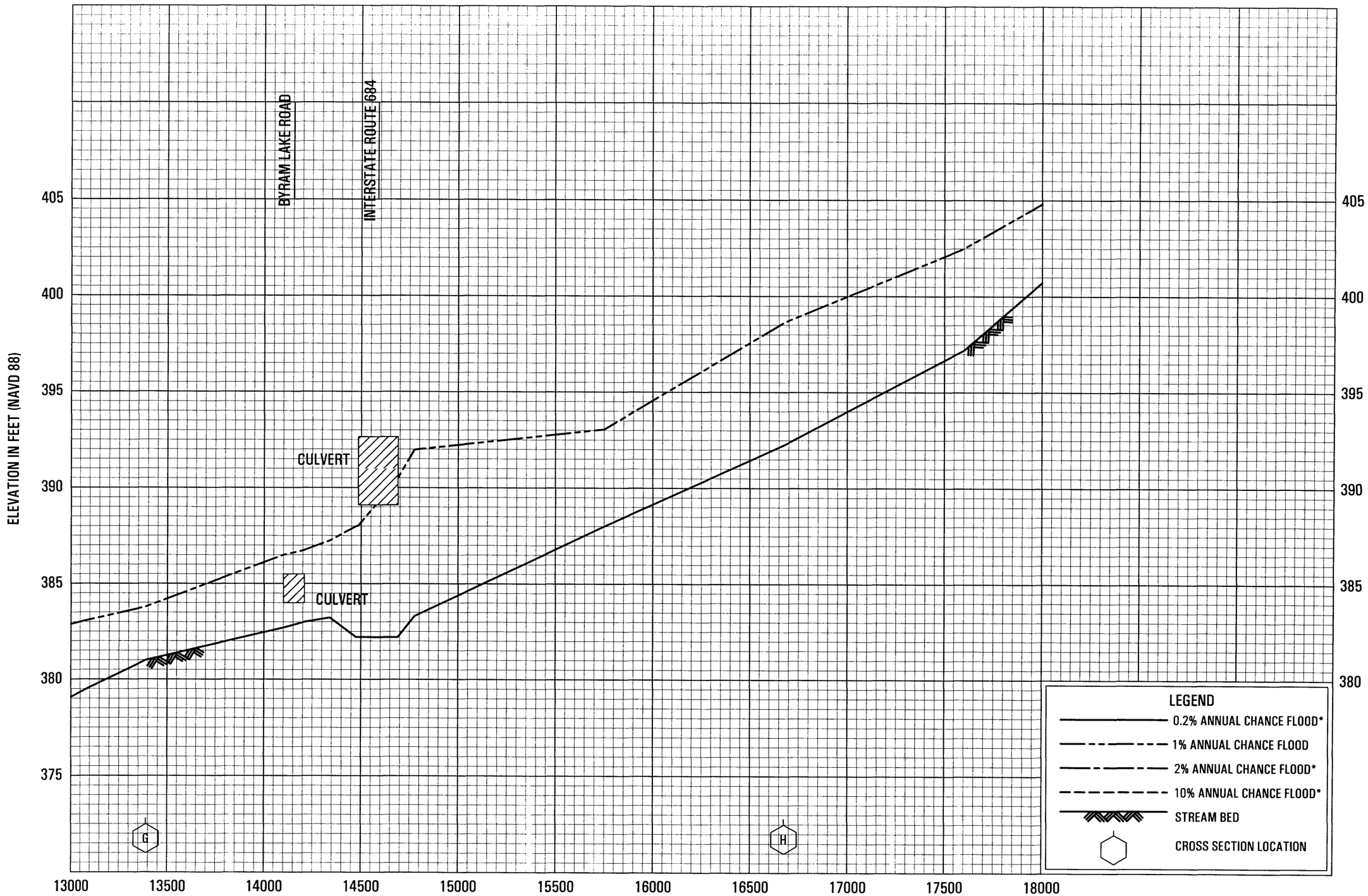

STREAM DISTANCE IN FEET ABOVE COUNTY BOUNDARY**
**COUNTY BOUNDARY IS APPROXIMATELY 50 FEET DOWNSTREAM FROM I-684

* DATA NOT AVAILABLE

FLOOD PROFILES

BYRAM RIVER REACH 2

FEDERAL EMERGENCY MANAGEMENT AGENCY

WESTCHESTER COUNTY, NY

(ALL JURISDICTIONS)

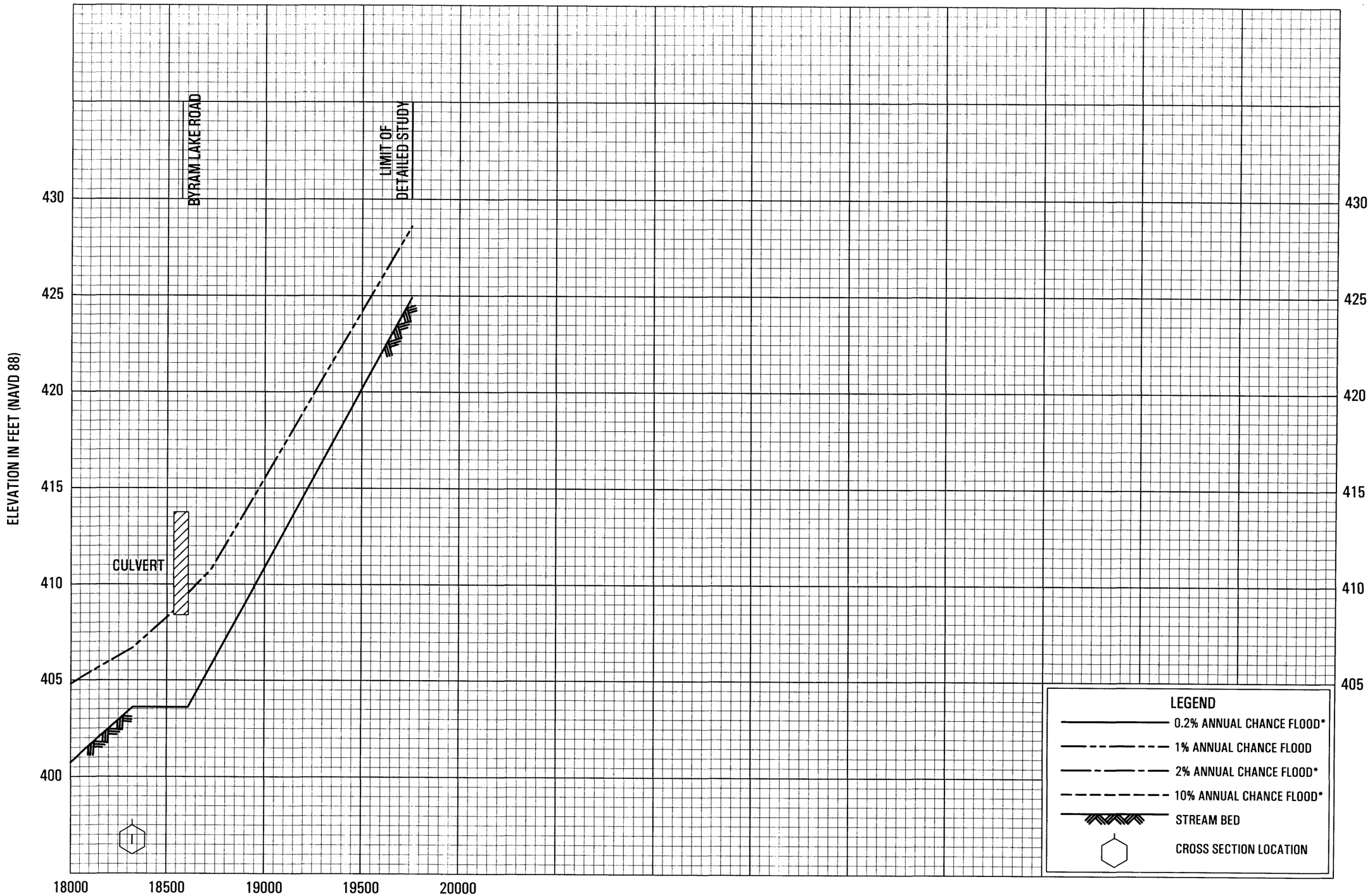

STREAM DISTANCE IN FEET ABOVE COUNTY BOUNDARY**
**COUNTY BOUNDARY IS APPROXIMATELY 50 FEET DOWNSTREAM FROM I-684

* DATA NOT AVAILABLE

FLOOD PROFILES

BYRAM RIVER REACH 2

FEDERAL EMERGENCY MANAGEMENT AGENCY

WESTCHESTER COUNTY, NY

(ALL JURISDICTIONS)

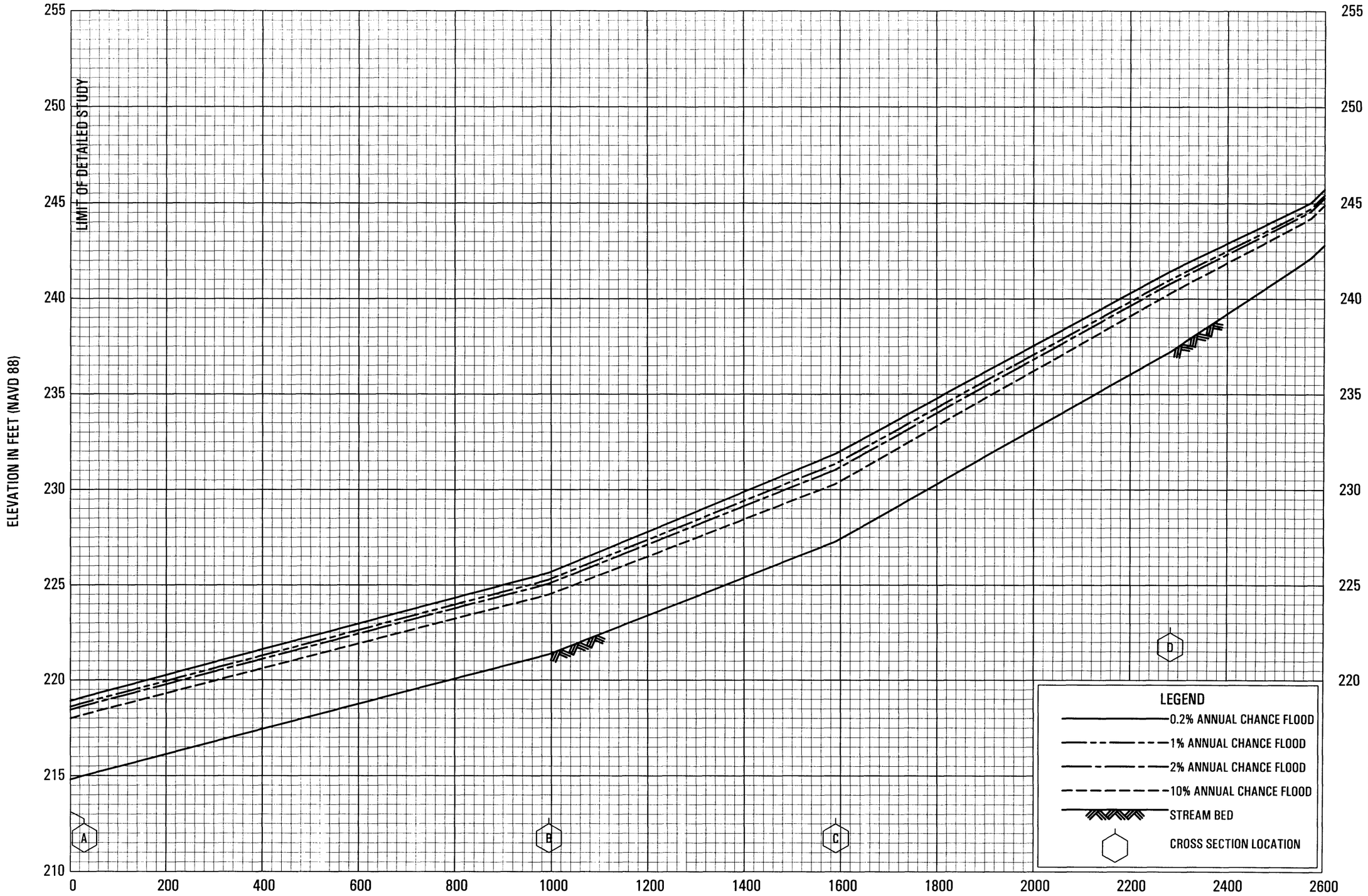

STREAM DISTANCE IN FEET ABOVE LIMIT OF DETAILED STUDY*

**LIMIT OF DETAILED STUDY IS APPROXIMATELY 170 FEET ABOVE CONFLUENCE WITH POCANTICO RIVER UPPER REACH

FLOOD PROFILES

CANEY BROOK

FEDERAL EMERGENCY MANAGEMENT AGENCY

WESTCHESTER COUNTY, NY

(ALL JURISDICTIONS)

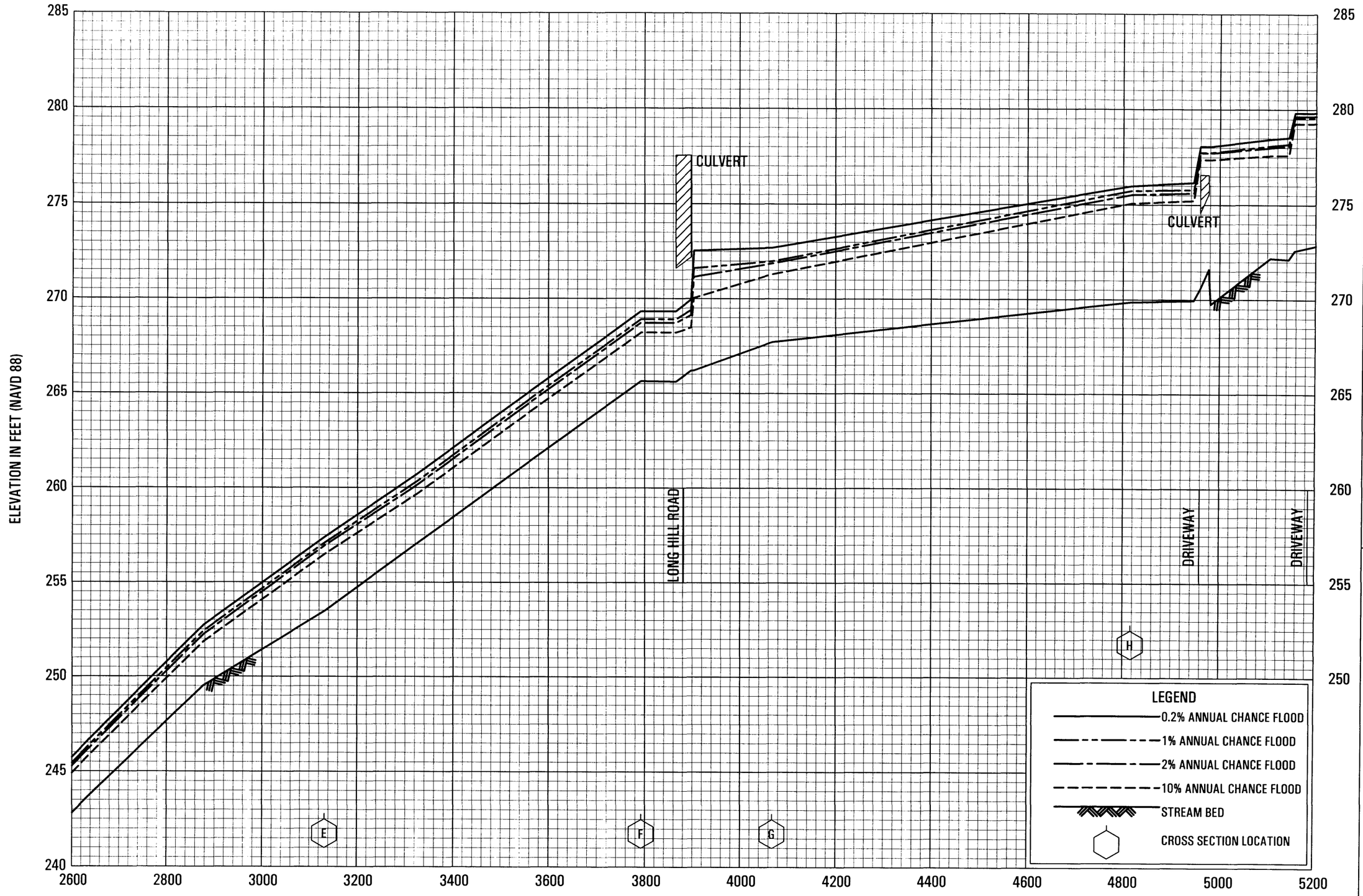

FLOOD PROFILES

CANEY BROOK

FEDERAL EMERGENCY MANAGEMENT AGENCY

WESTCHESTER COUNTY, NY

(ALL JURISDICTIONS)

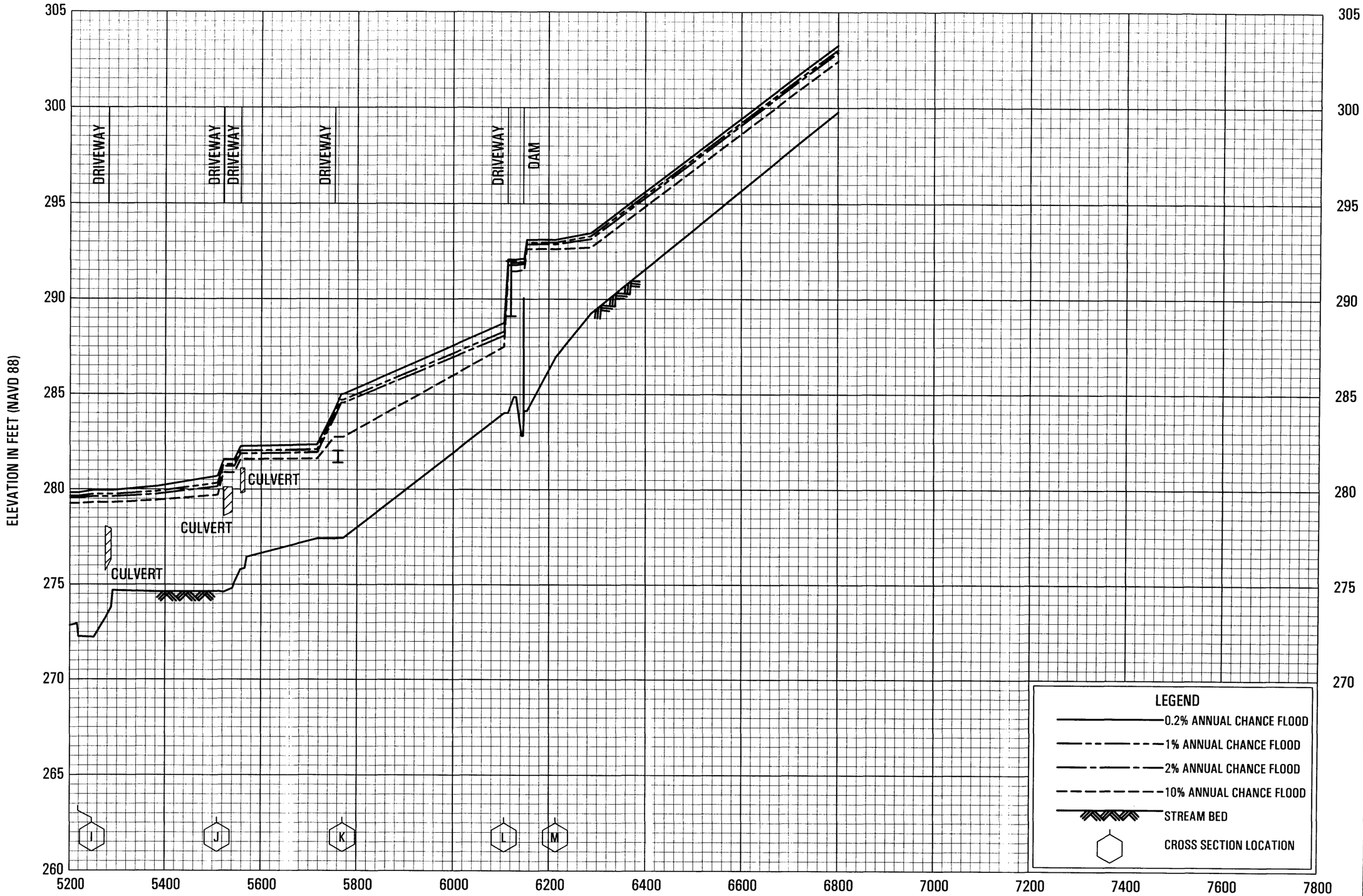

FLOOD PROFILES

CANEY BROOK

FEDERAL EMERGENCY MANAGEMENT AGENCY

WESTCHESTER COUNTY, NY

(ALL JURISDICTIONS)

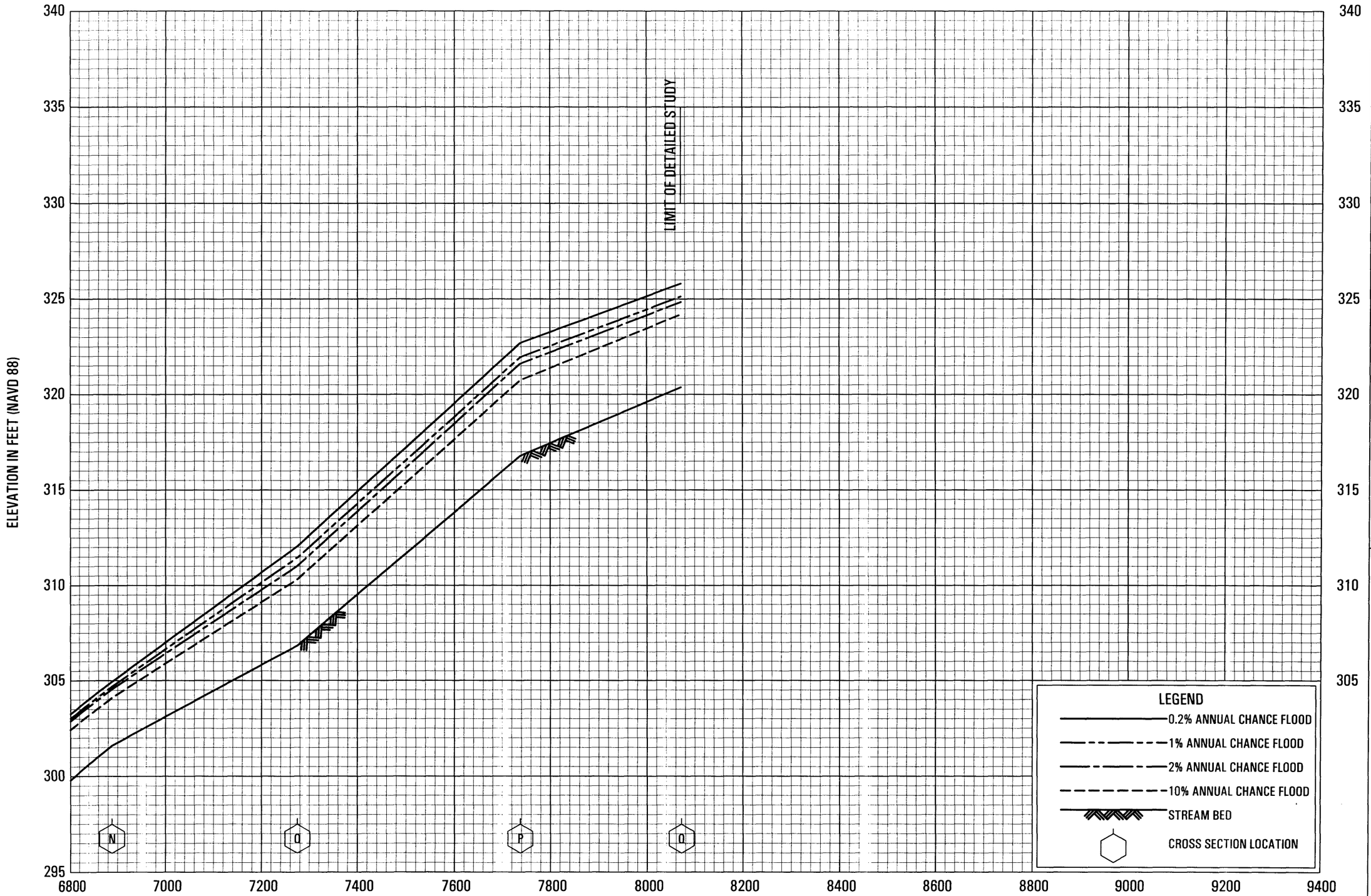

FLOOD PROFILES

CANEY BROOK

FEDERAL EMERGENCY MANAGEMENT AGENCY

WESTCHESTER COUNTY, NY

(ALL JURISDICTIONS)

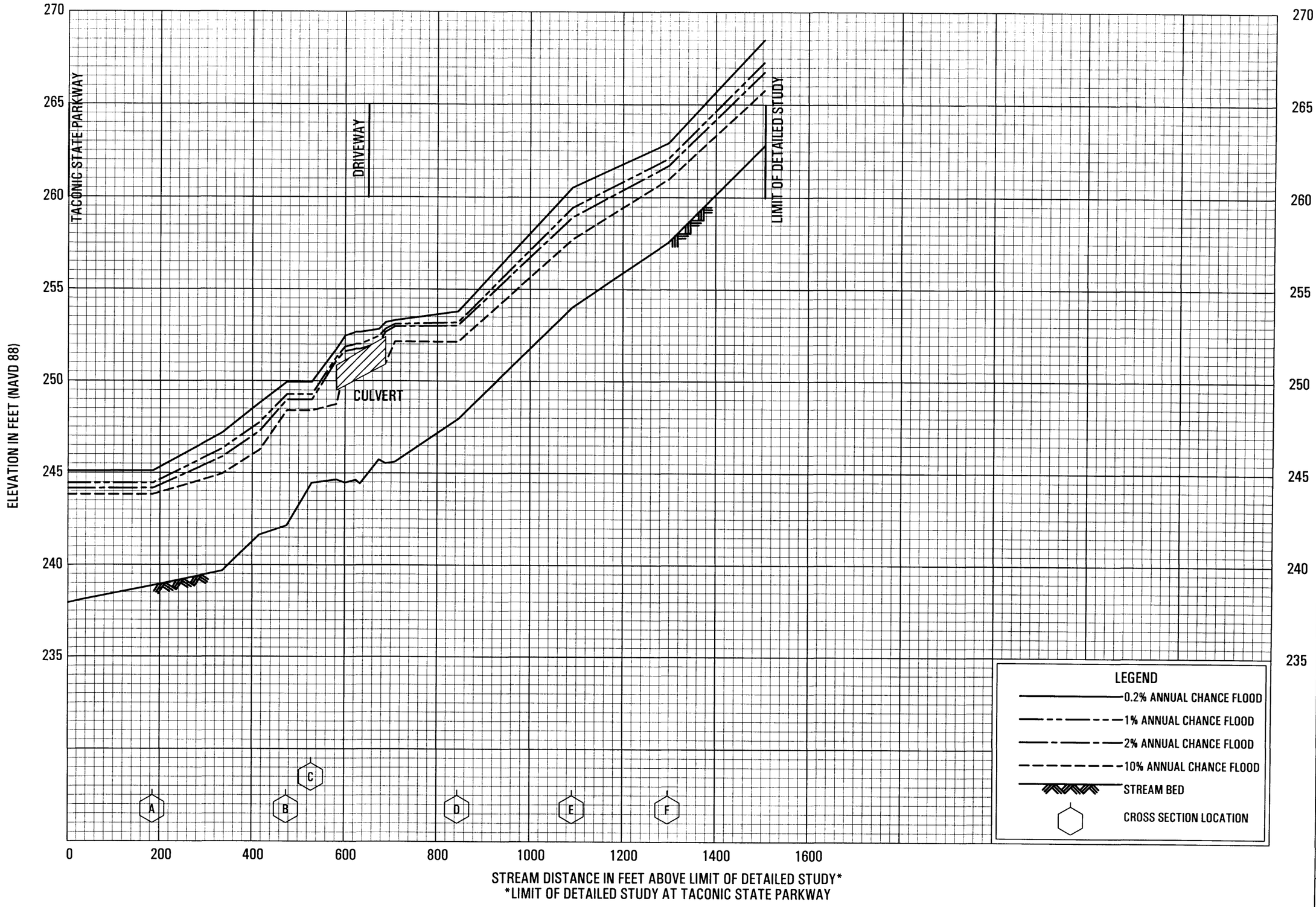

FLOOD PROFILES

CLOVE BROOK

FEDERAL EMERGENCY MANAGEMENT AGENCY

WESTCHESTER COUNTY, NY

(ALL JURISDICTIONS)

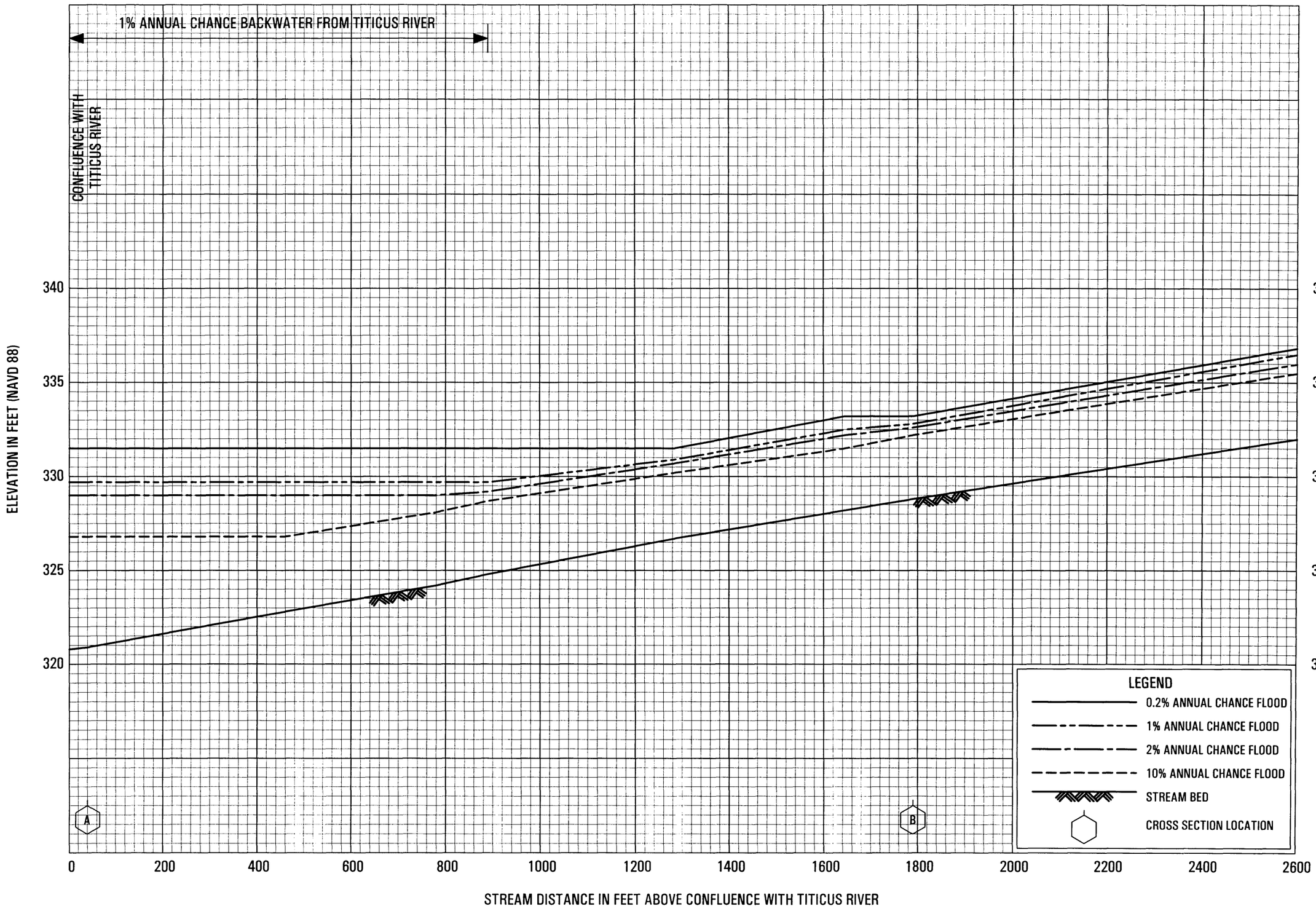

FLOOD PROFILES

CROOK BROOK

FEDERAL EMERGENCY MANAGEMENT AGENCY

WESTCHESTER COUNTY, NY

(ALL JURISDICTIONS)

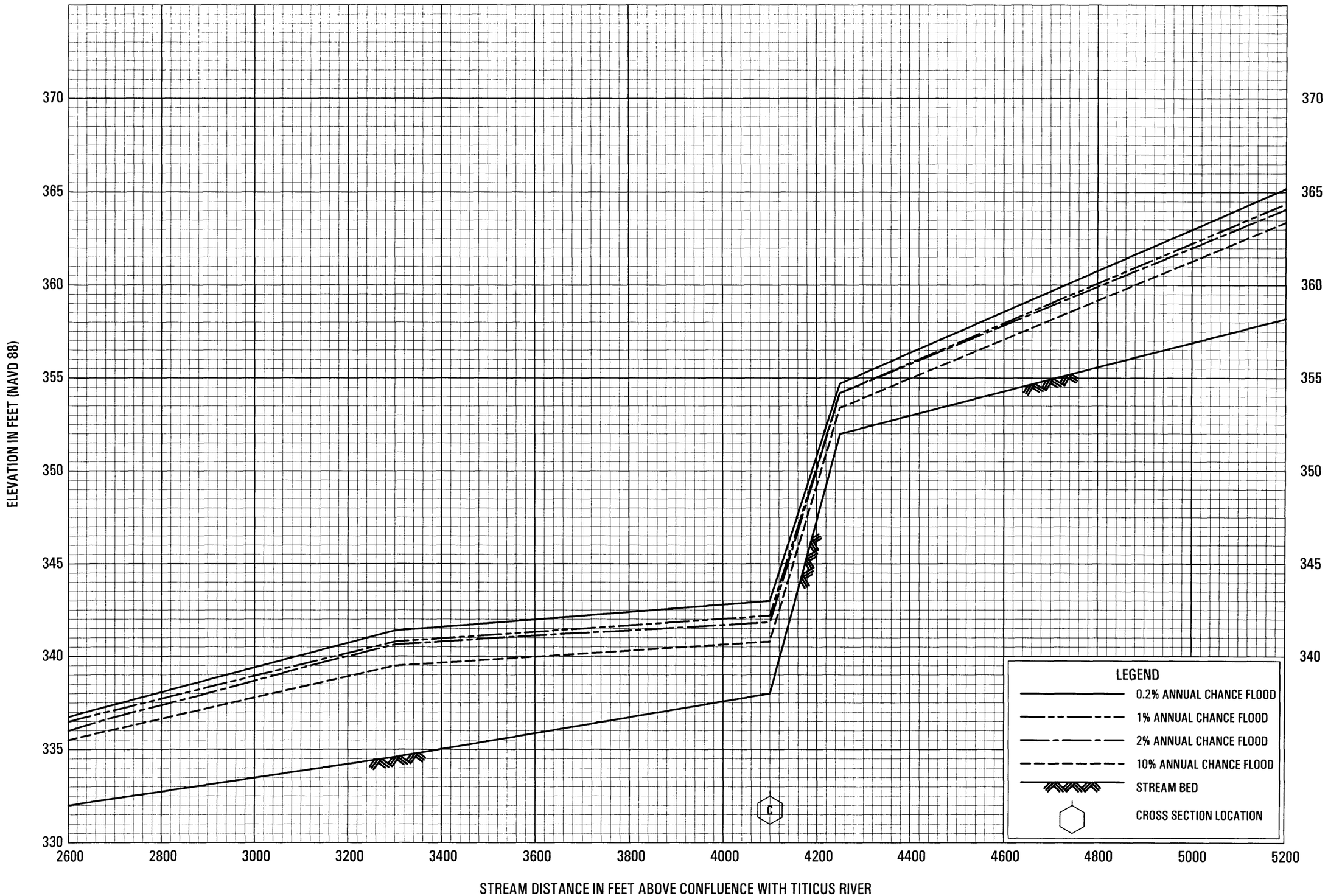

FLOOD PROFILES

CROOK BROOK

FEDERAL EMERGENCY MANAGEMENT AGENCY

WESTCHESTER COUNTY, NY

(ALL JURISDICTIONS)

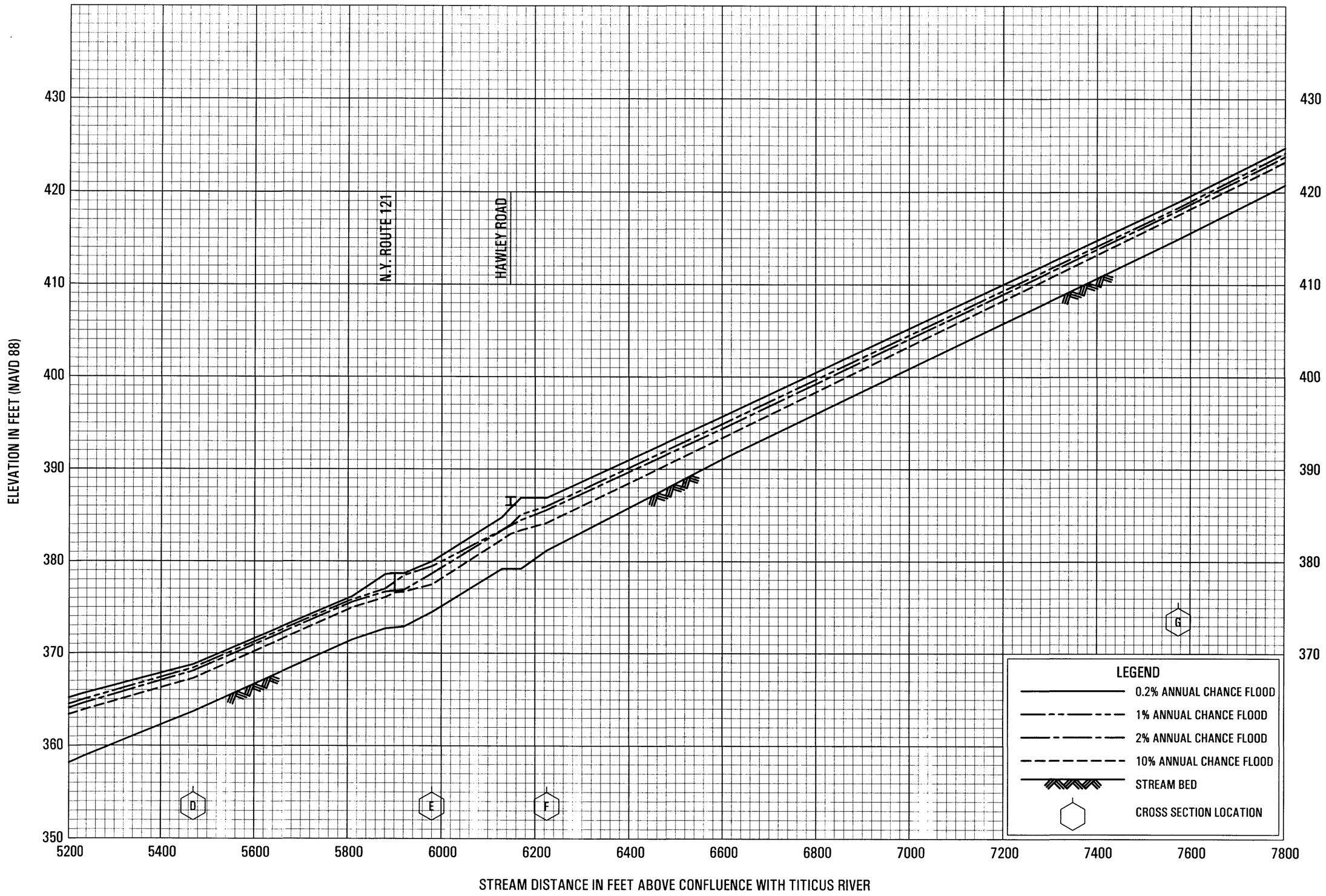

FLOOD PROFILES

CROOK BROOK

FEDERAL EMERGENCY MANAGEMENT AGENCY

WESTCHESTER COUNTY, NY

(ALL JURISDICTIONS)

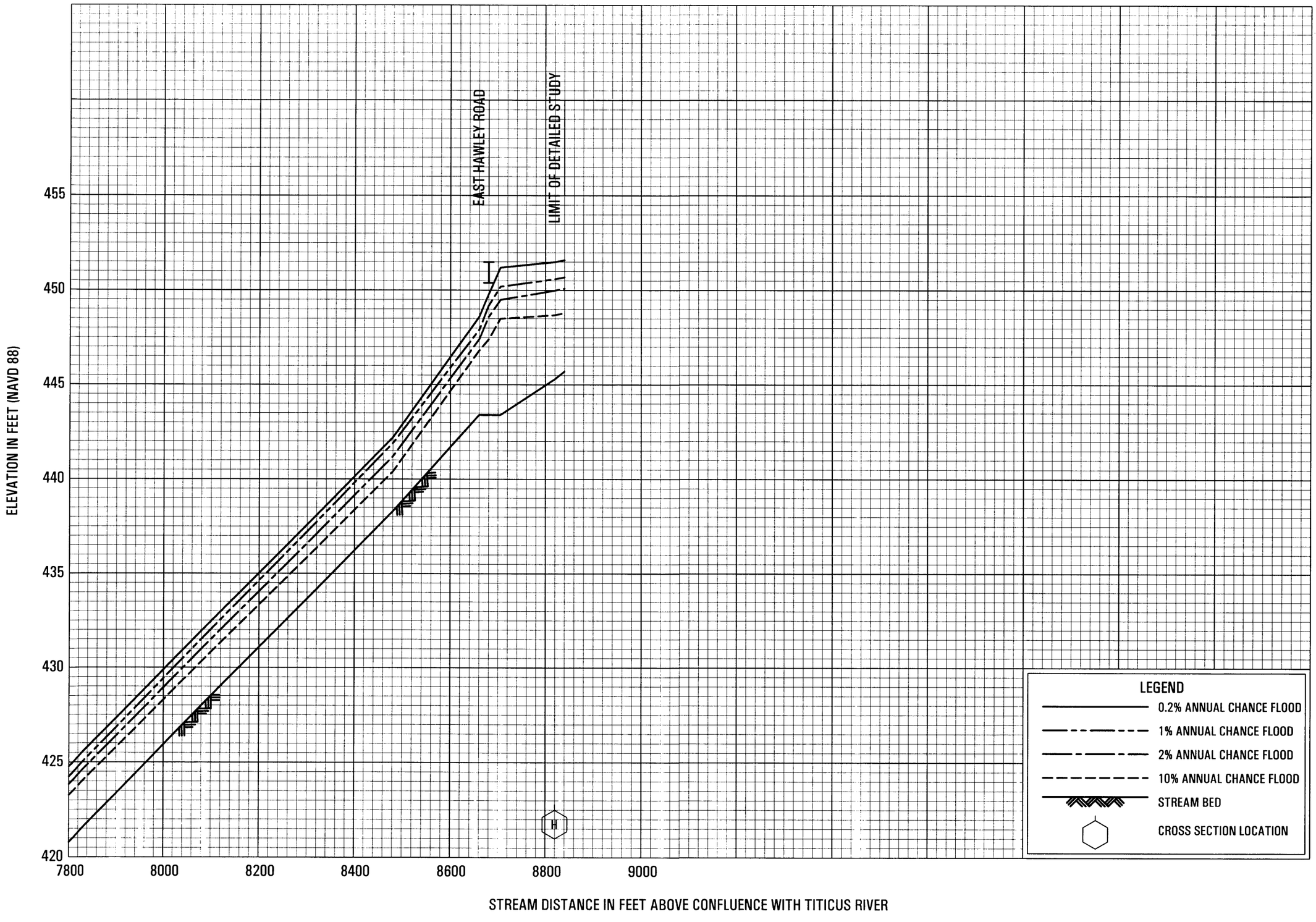

FLOOD PROFILES

CROOK BROOK

FEDERAL EMERGENCY MANAGEMENT AGENCY

WESTCHESTER COUNTY, NY

(ALL JURISDICTIONS)

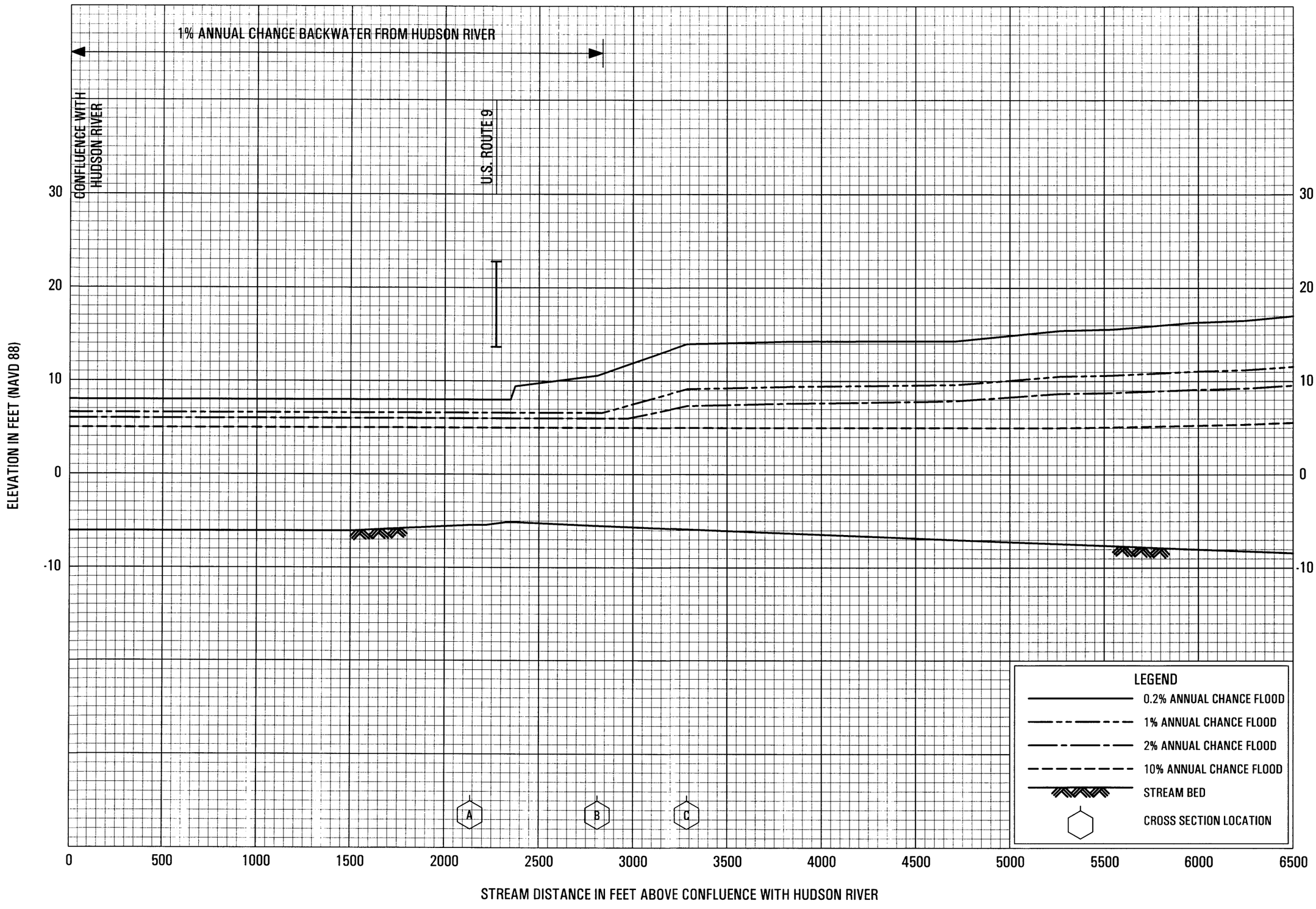

FLOOD PROFILES

CROTON RIVER

FEDERAL EMERGENCY MANAGEMENT AGENCY

WESTCHESTER COUNTY, NY

(ALL JURISDICTIONS)

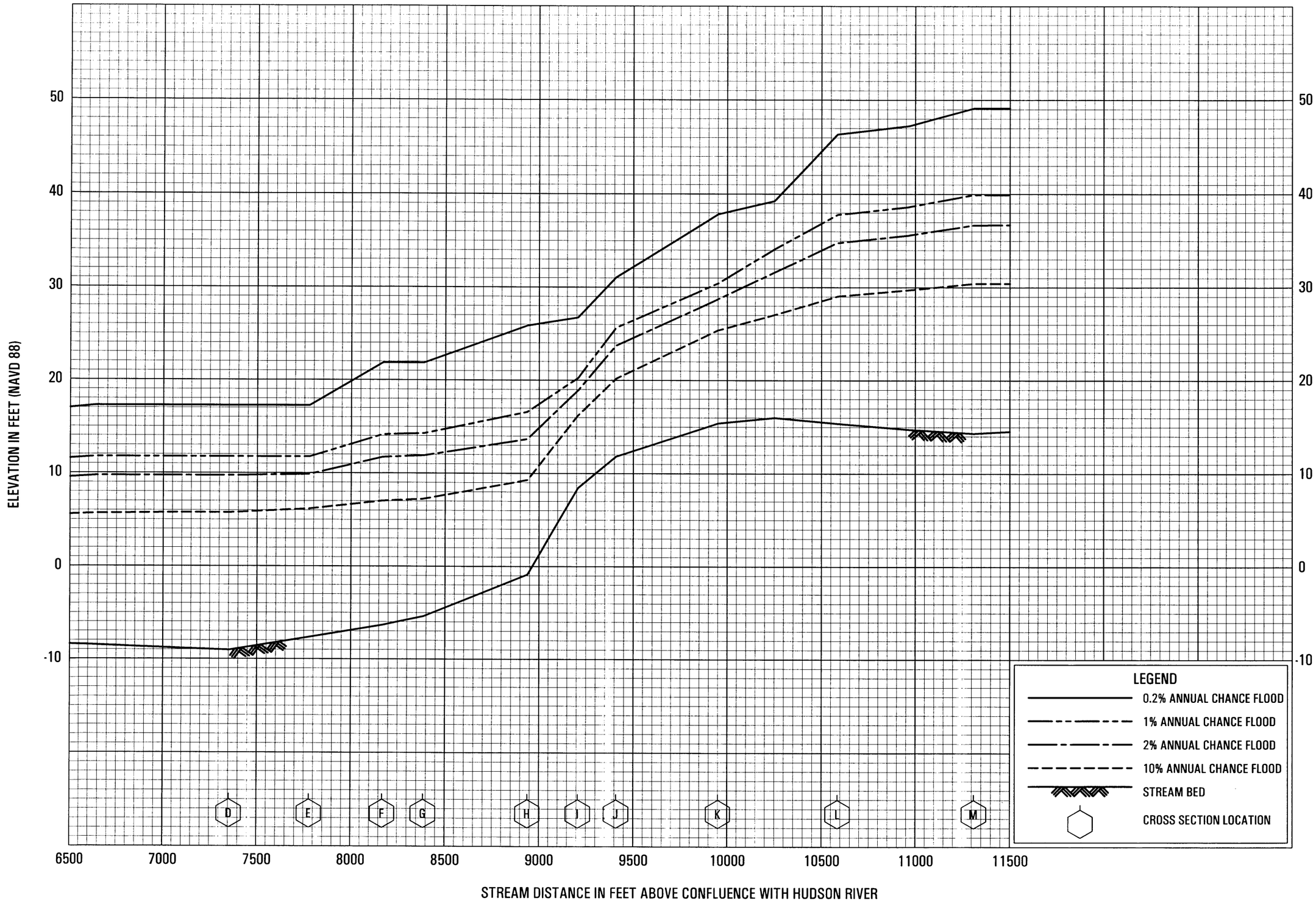

FLOOD PROFILES

CROTON RIVER

FEDERAL EMERGENCY MANAGEMENT AGENCY

WESTCHESTER COUNTY, NY

(ALL JURISDICTIONS)

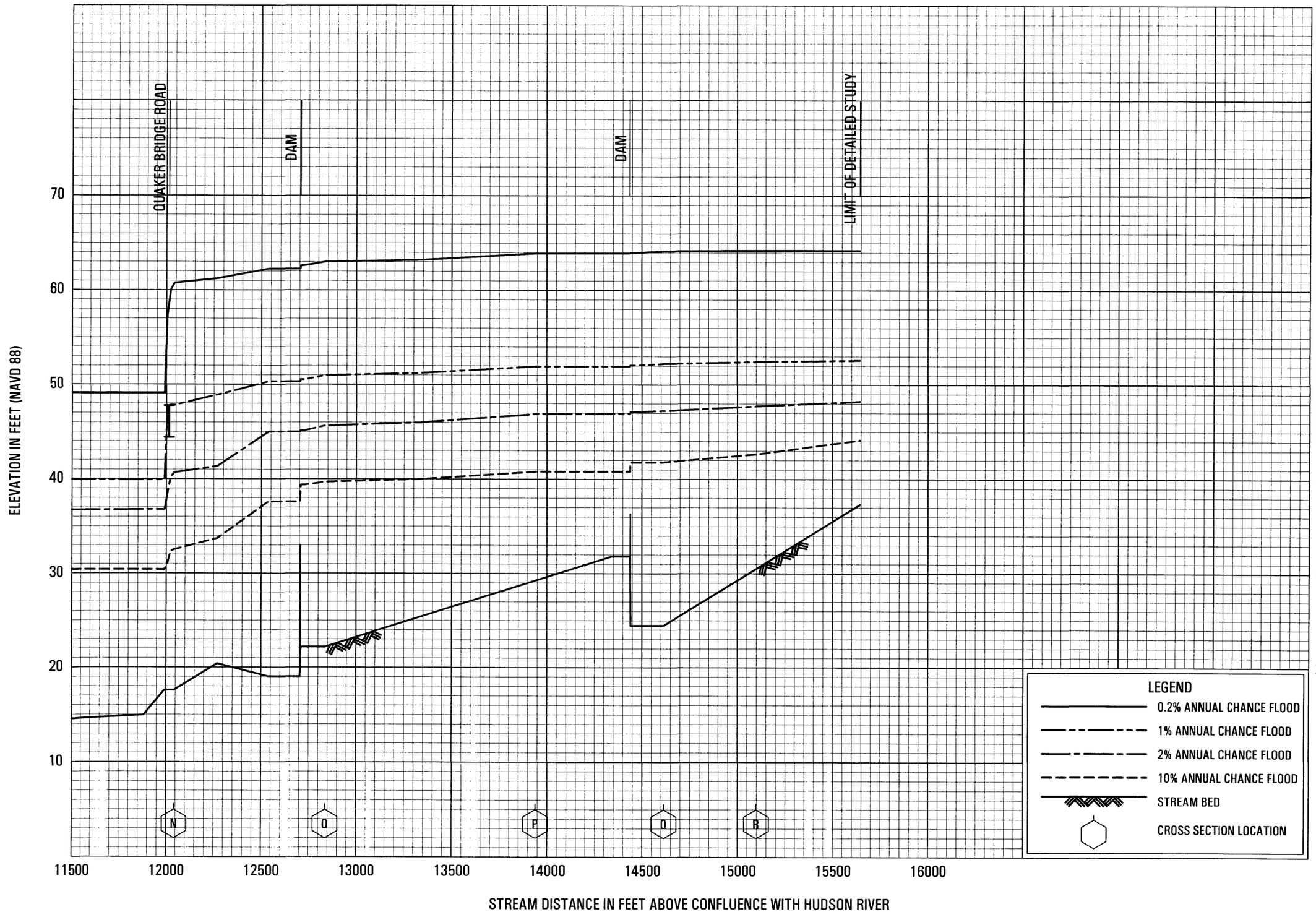

FLOOD PROFILES

CROTON RIVER

FEDERAL EMERGENCY MANAGEMENT AGENCY

WESTCHESTER COUNTY, NY

(ALL JURISDICTIONS)

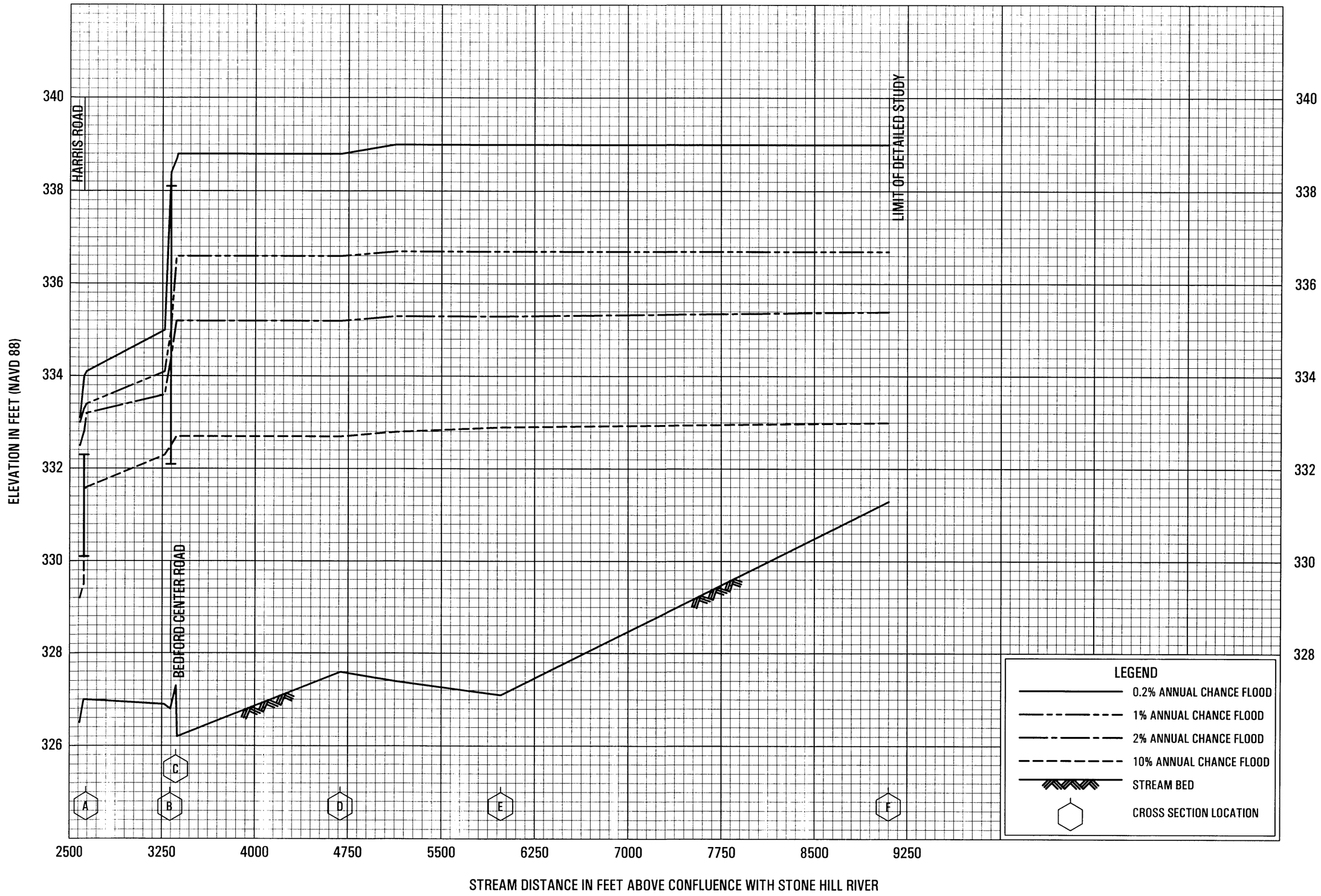

FLOOD PROFILES

DAVID'S BROOK

FEDERAL EMERGENCY MANAGEMENT AGENCY

WESTCHESTER COUNTY, NY

(ALL JURISDICTIONS)

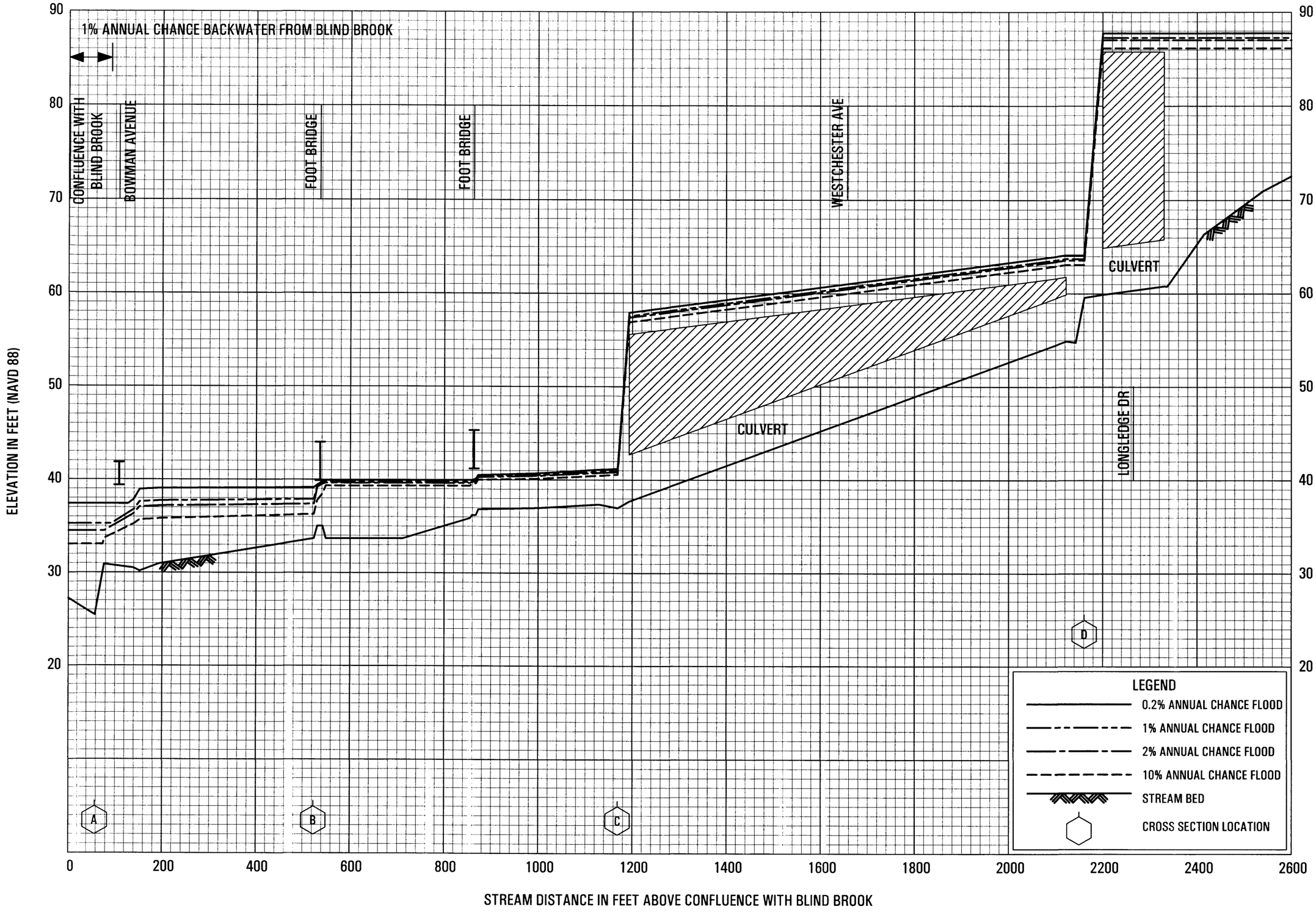

FLOOD PROFILES

EAST BRANCH BLIND BROOK

FEDERAL EMERGENCY MANAGEMENT AGENCY

WESTCHESTER COUNTY , NY

(ALL JURISDICTIONS)

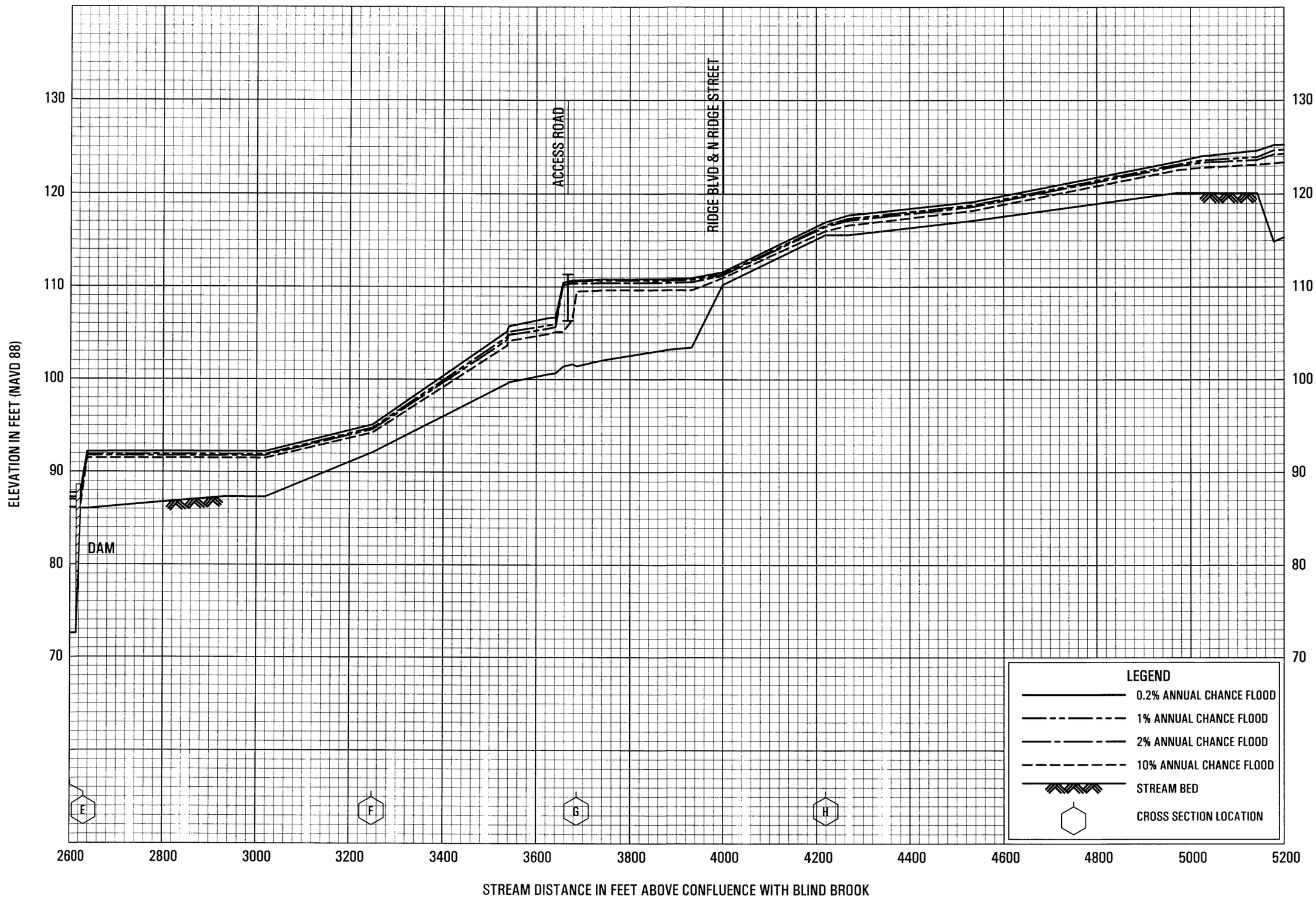

FLOOD PROFILES

EAST BRANCH BLIND BROOK

FEDERAL EMERGENCY MANAGEMENT AGENCY

WESTCHESTER COUNTY, NY

(ALL JURISDICTIONS)



FLOOD PROFILES

EAST BRANCH BLIND BROOK

FEDERAL EMERGENCY MANAGEMENT AGENCY

WESTCHESTER COUNTY , NY

(ALL JURISDICTIONS)

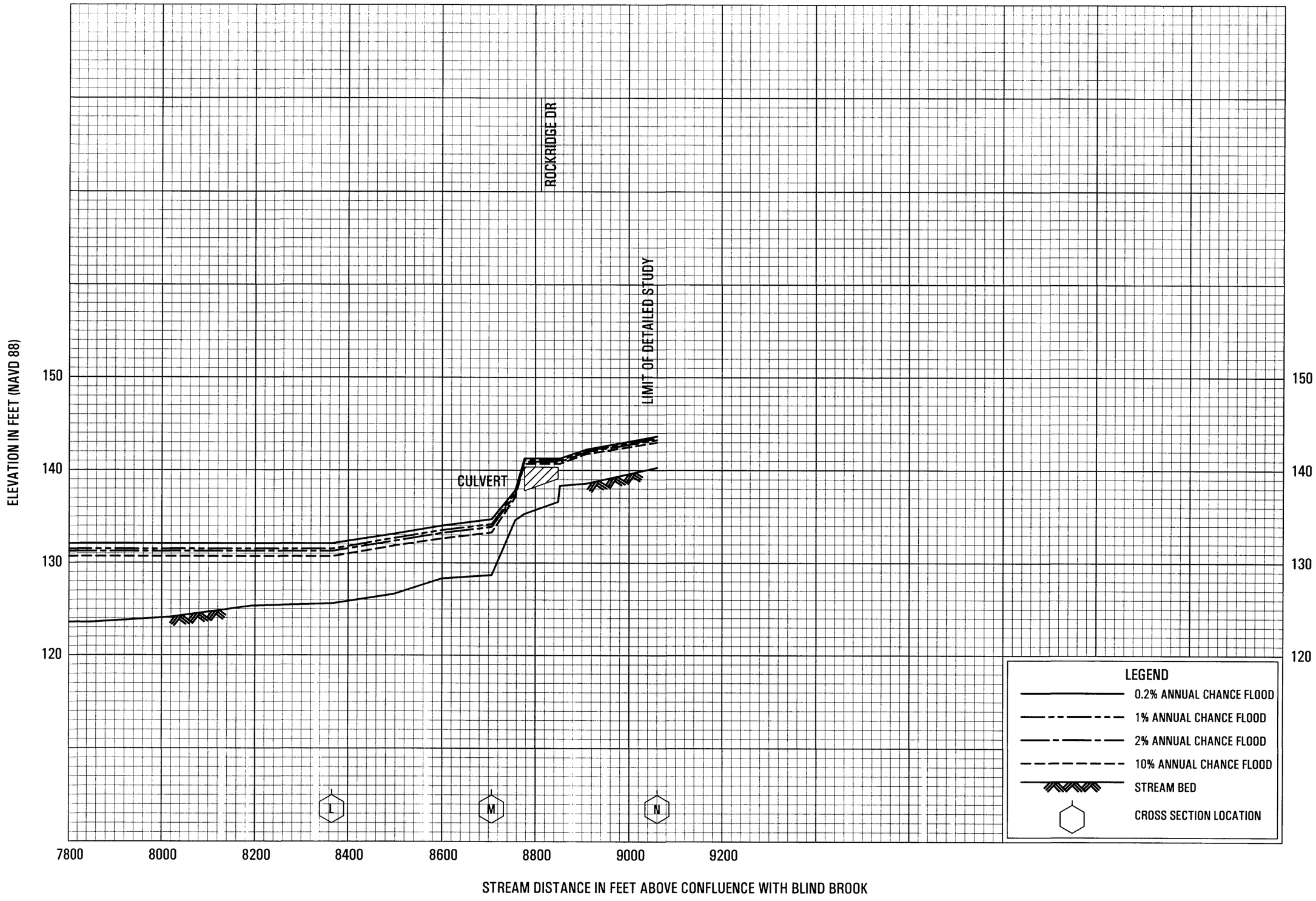

FLOOD PROFILES

EAST BRANCH BLIND BROOK

FEDERAL EMERGENCY MANAGEMENT AGENCY

WESTCHESTER COUNTY , NY

(ALL JURISDICTIONS)

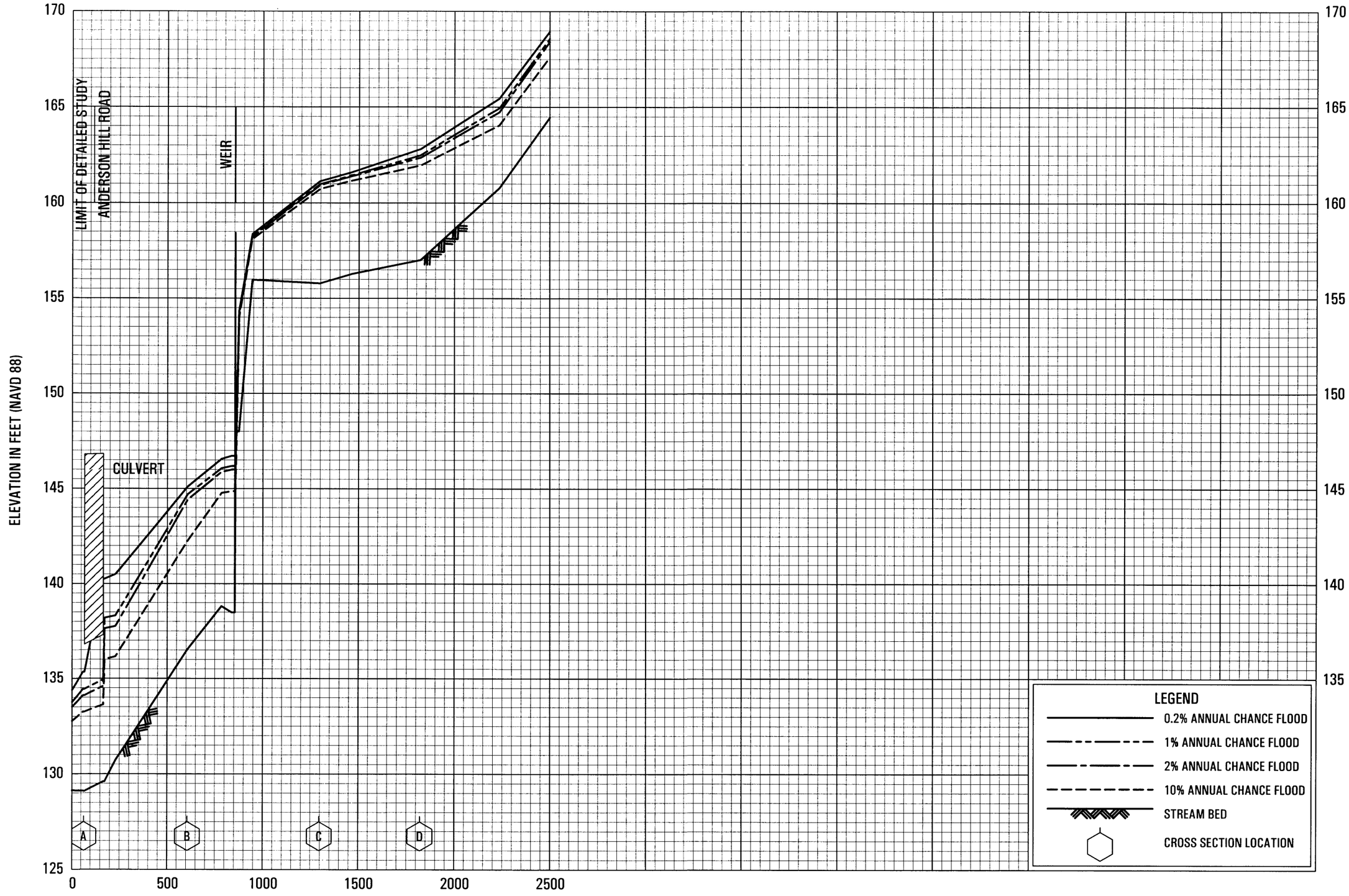

FLOOD PROFILES

EAST BRANCH MAMARONECK RIVER

FEDERAL EMERGENCY MANAGEMENT AGENCY

WESTCHESTER COUNTY, NY

(ALL JURISDICTIONS)

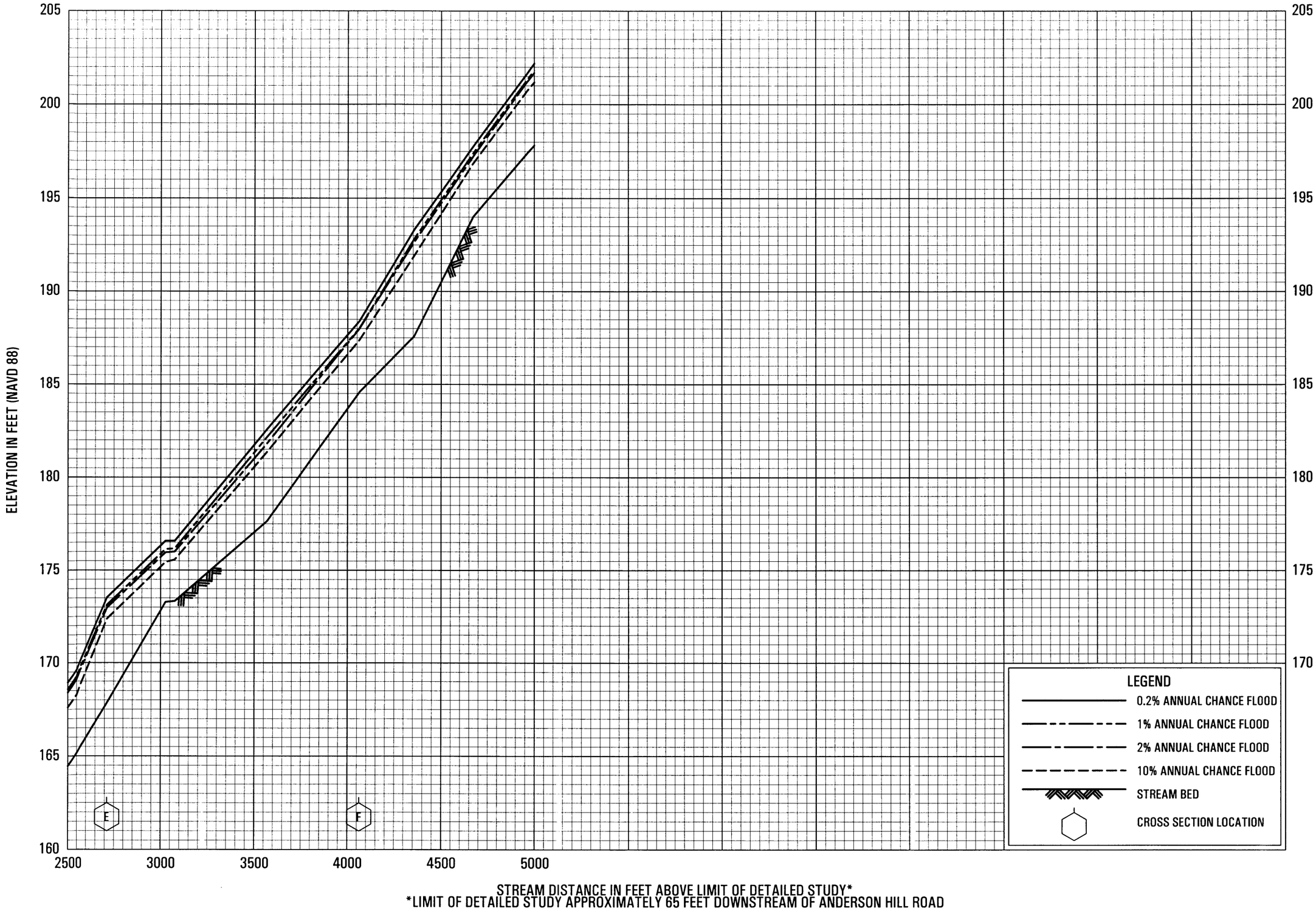

FLOOD PROFILES

EAST BRANCH MAMARONECK RIVER

FEDERAL EMERGENCY MANAGEMENT AGENCY

WESTCHESTER COUNTY, NY

(ALL JURISDICTIONS)

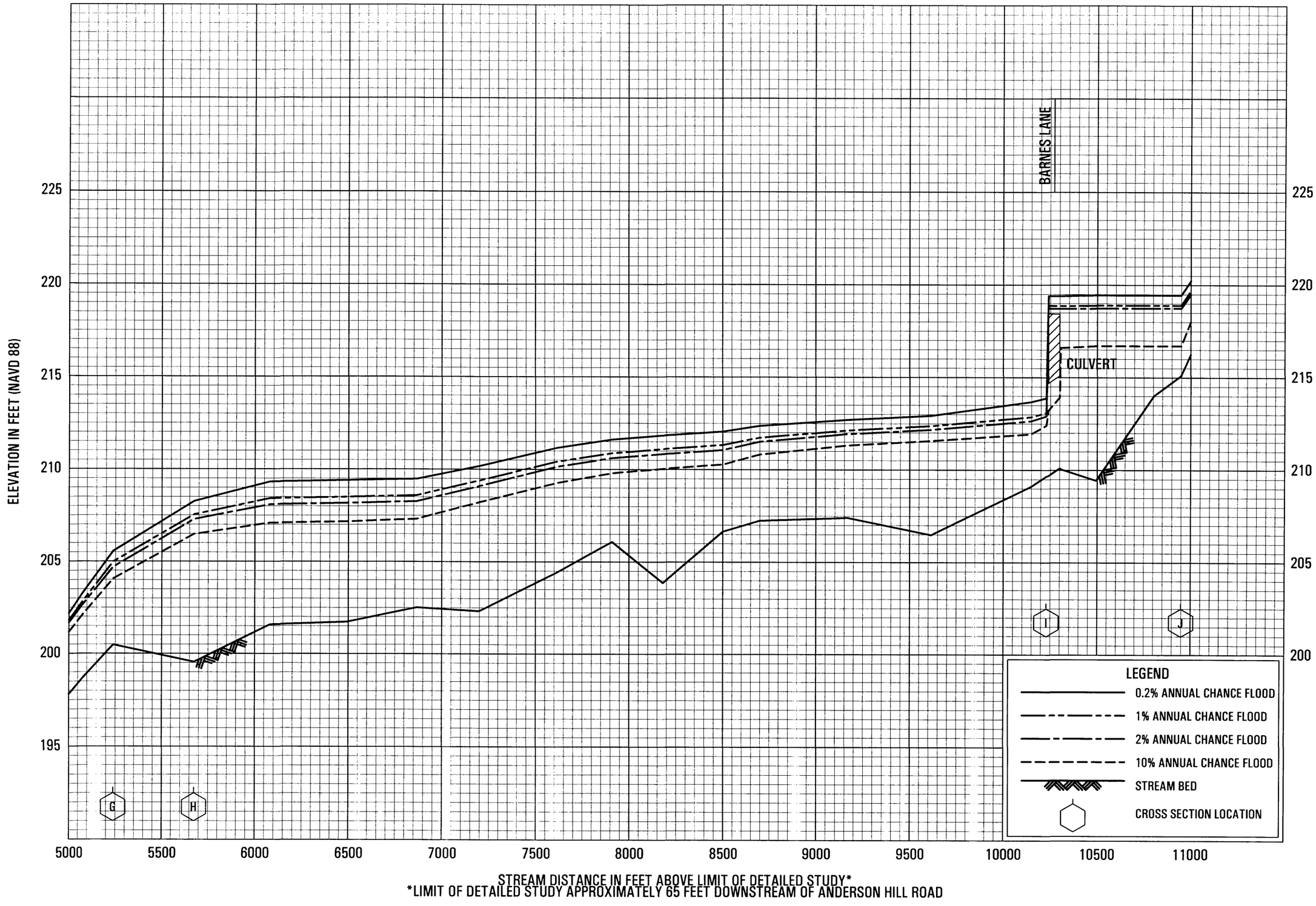

FLOOD PROFILES

EAST BRANCH MAMARONECK RIVER

FEDERAL EMERGENCY MANAGEMENT AGENCY

WESTCHESTER COUNTY, NY

(ALL JURISDICTIONS)

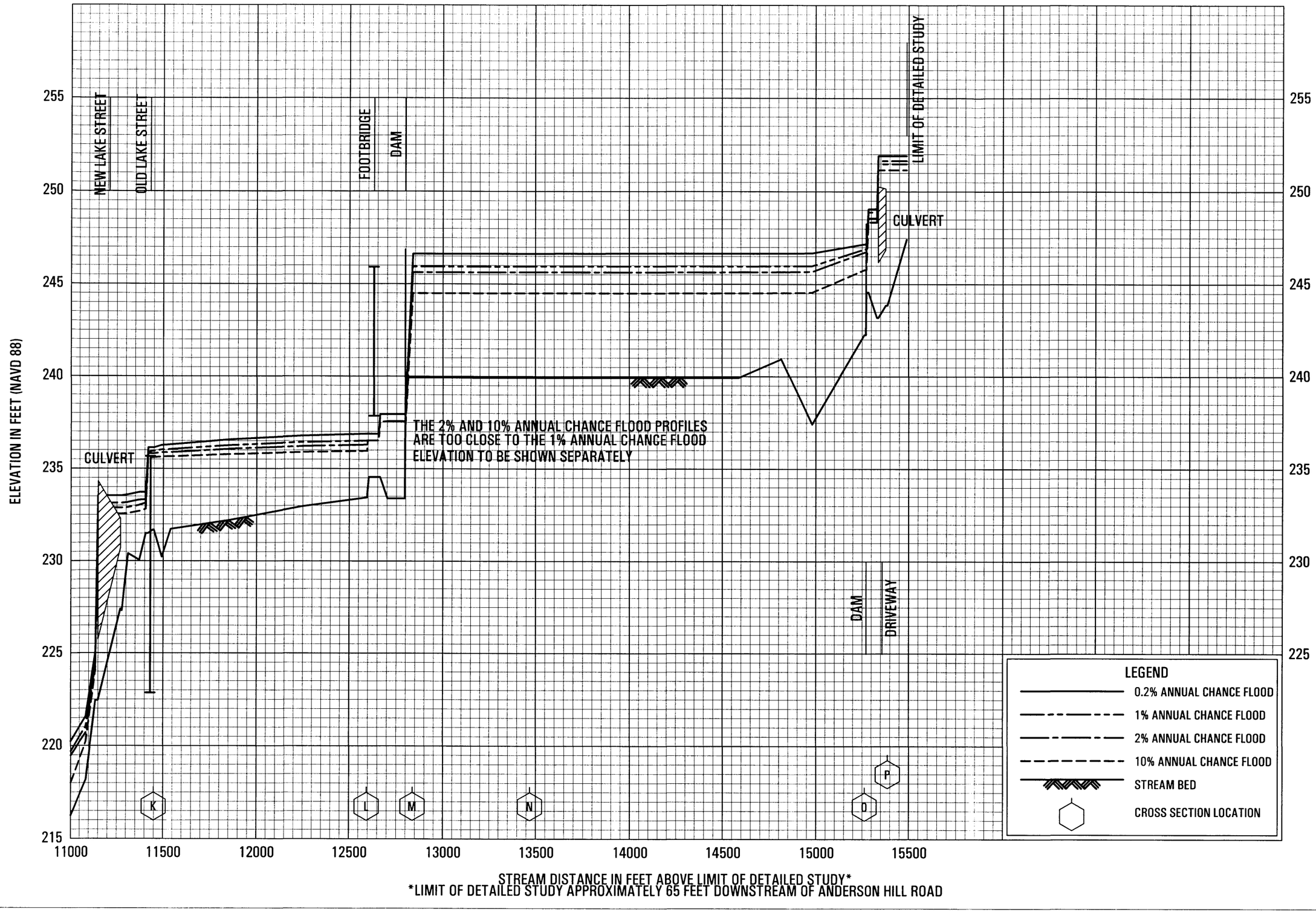

FLOOD PROFILES

EAST BRANCH MAMARONECK RIVER

FEDERAL EMERGENCY MANAGEMENT AGENCY

WESTCHESTER COUNTY, NY

(ALL JURISDICTIONS)

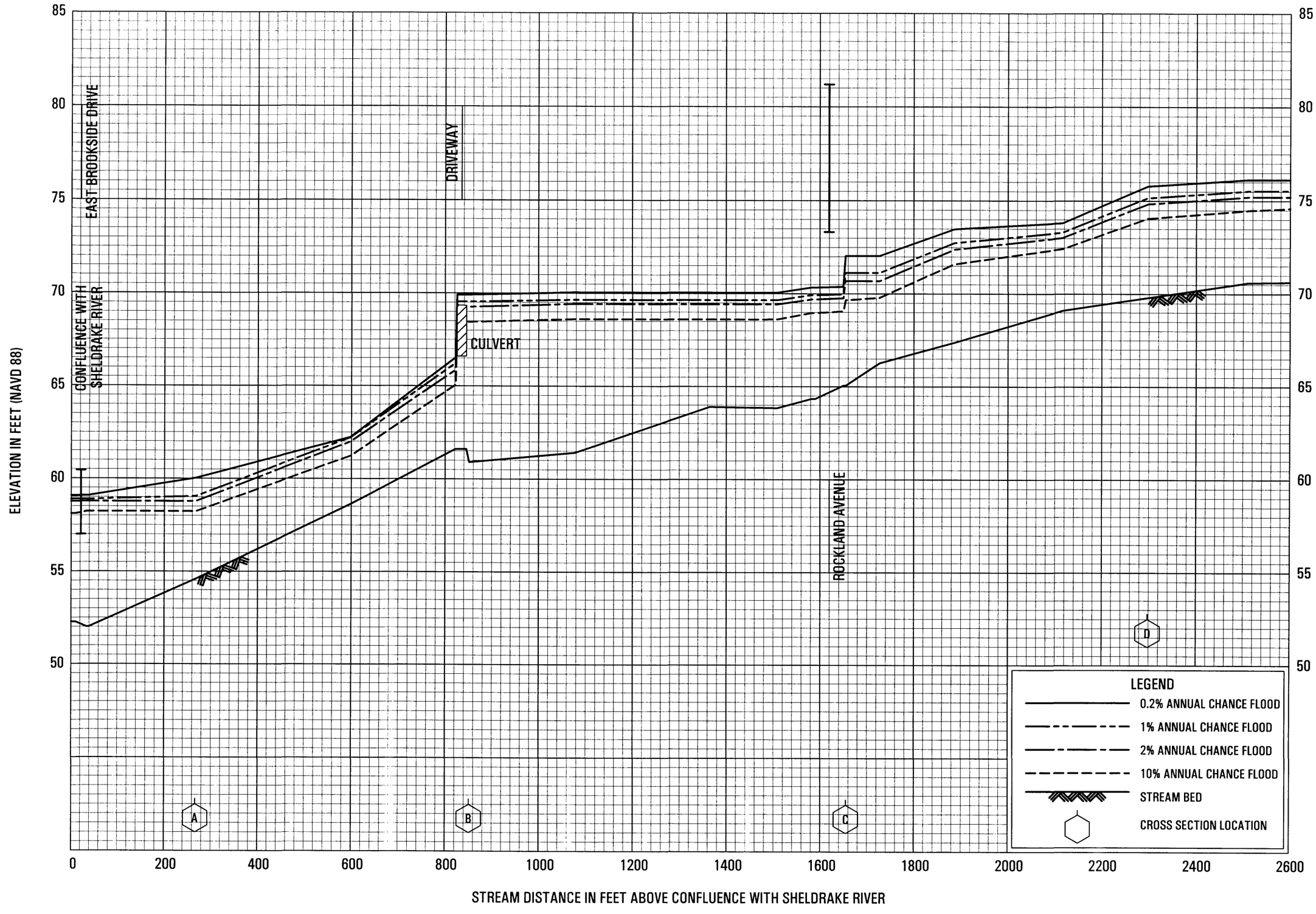

FLOOD PROFILES

EAST BRANCH SHELDRAKE RIVER

FEDERAL EMERGENCY MANAGEMENT AGENCY

WESTCHESTER COUNTY, NY

(ALL JURISDICTIONS)

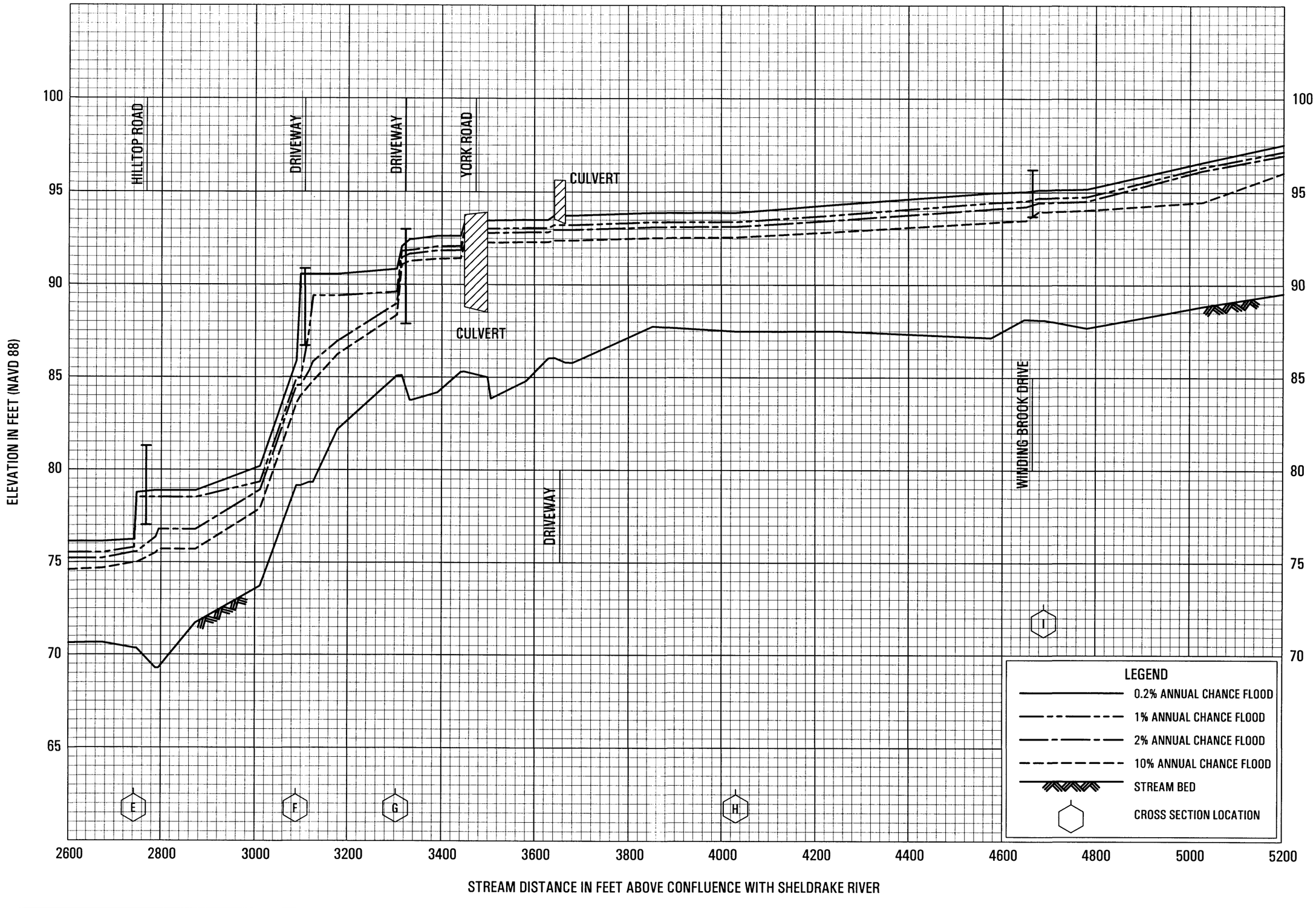

FLOOD PROFILES

EAST BRANCH SHELDRAKE RIVER

FEDERAL EMERGENCY MANAGEMENT AGENCY

WESTCHESTER COUNTY, NY

(ALL JURISDICTIONS)

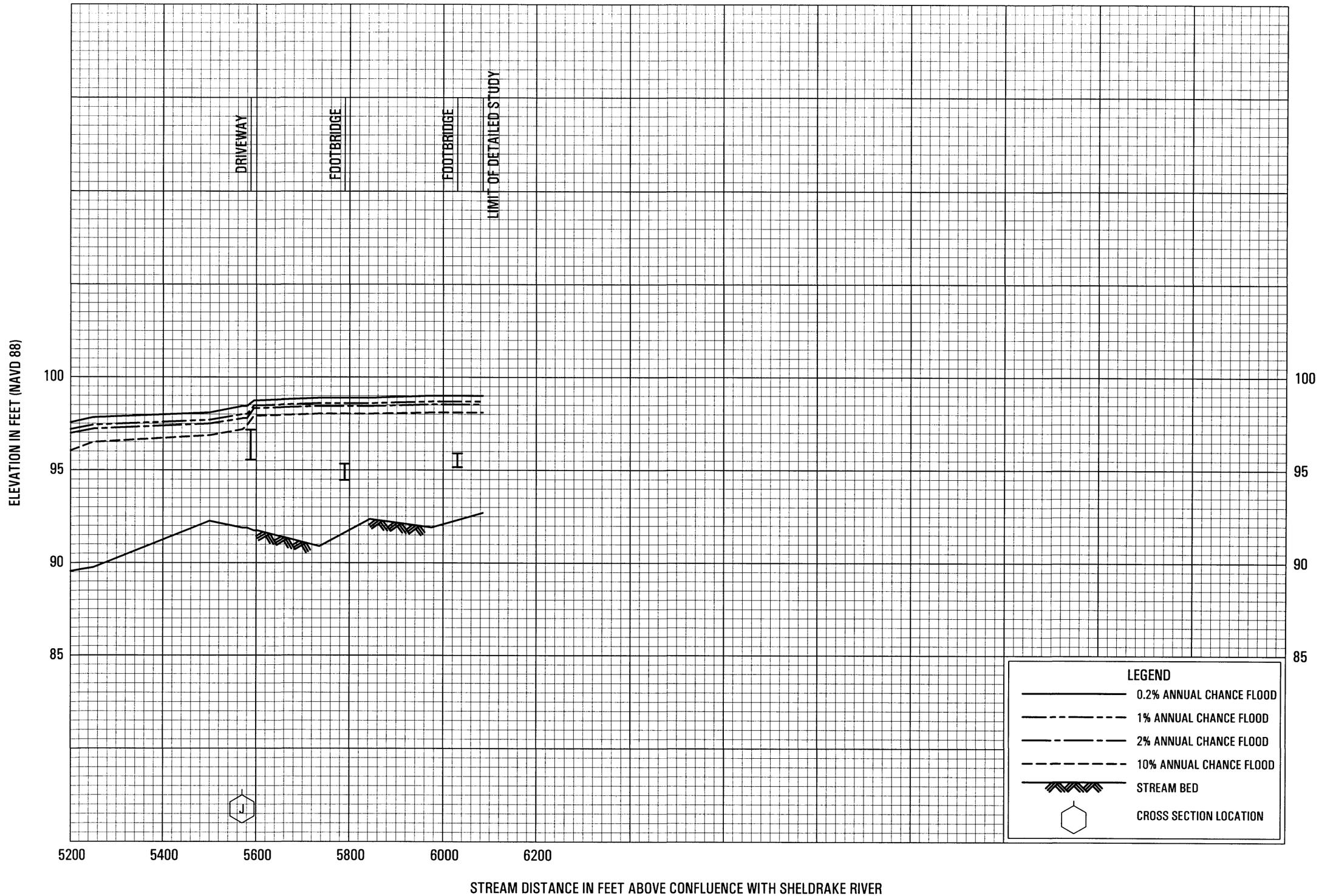

FLOOD PROFILES

EAST BRANCH SHELDRAKE RIVER

FEDERAL EMERGENCY MANAGEMENT AGENCY

WESTCHESTER COUNTY, NY

(ALL JURISDICTIONS)

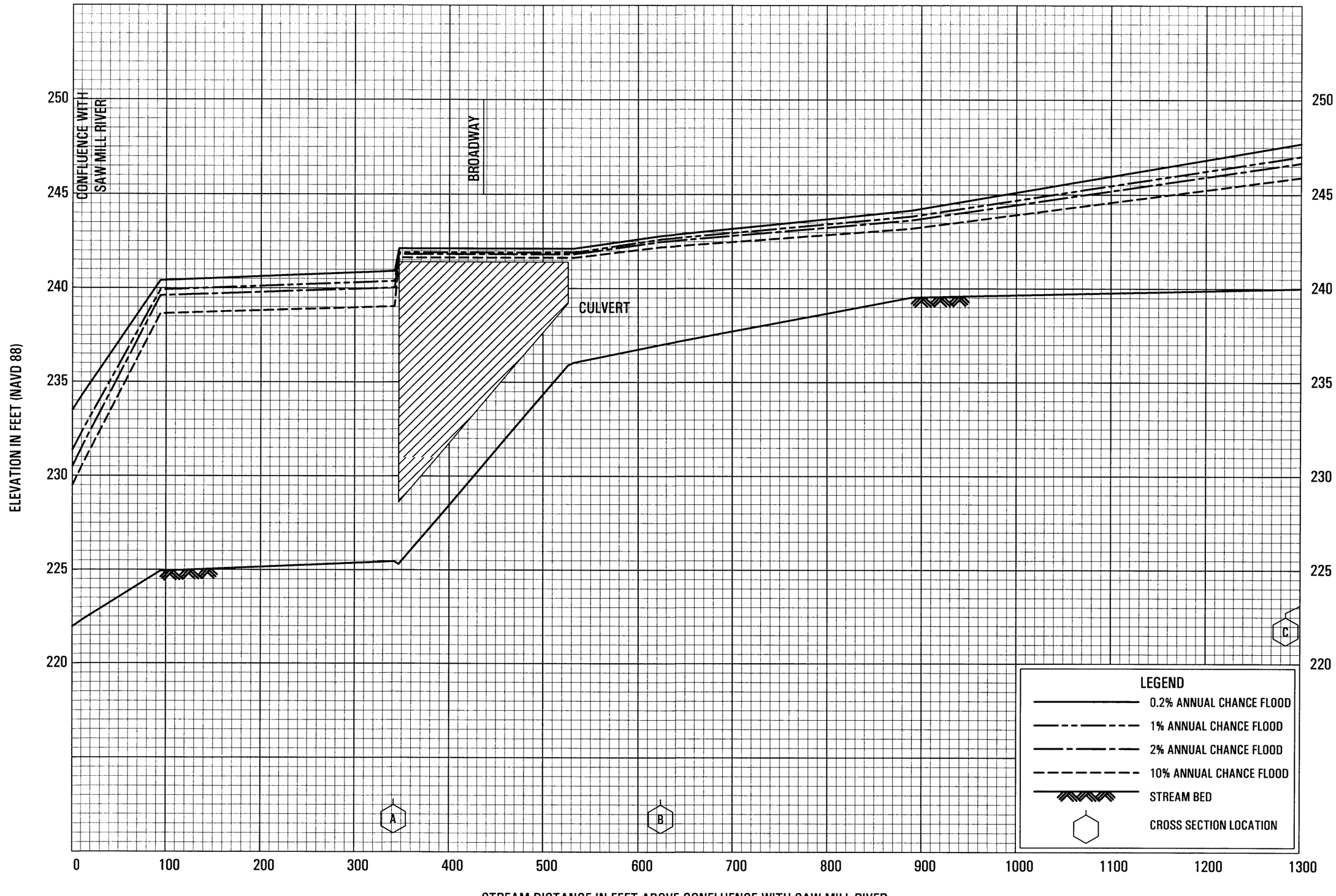

FLOOD PROFILES

FLY KILL BROOK

FEDERAL EMERGENCY MANAGEMENT AGENCY

WESTCHESTER COUNTY, NY

(ALL JURISDICTIONS)

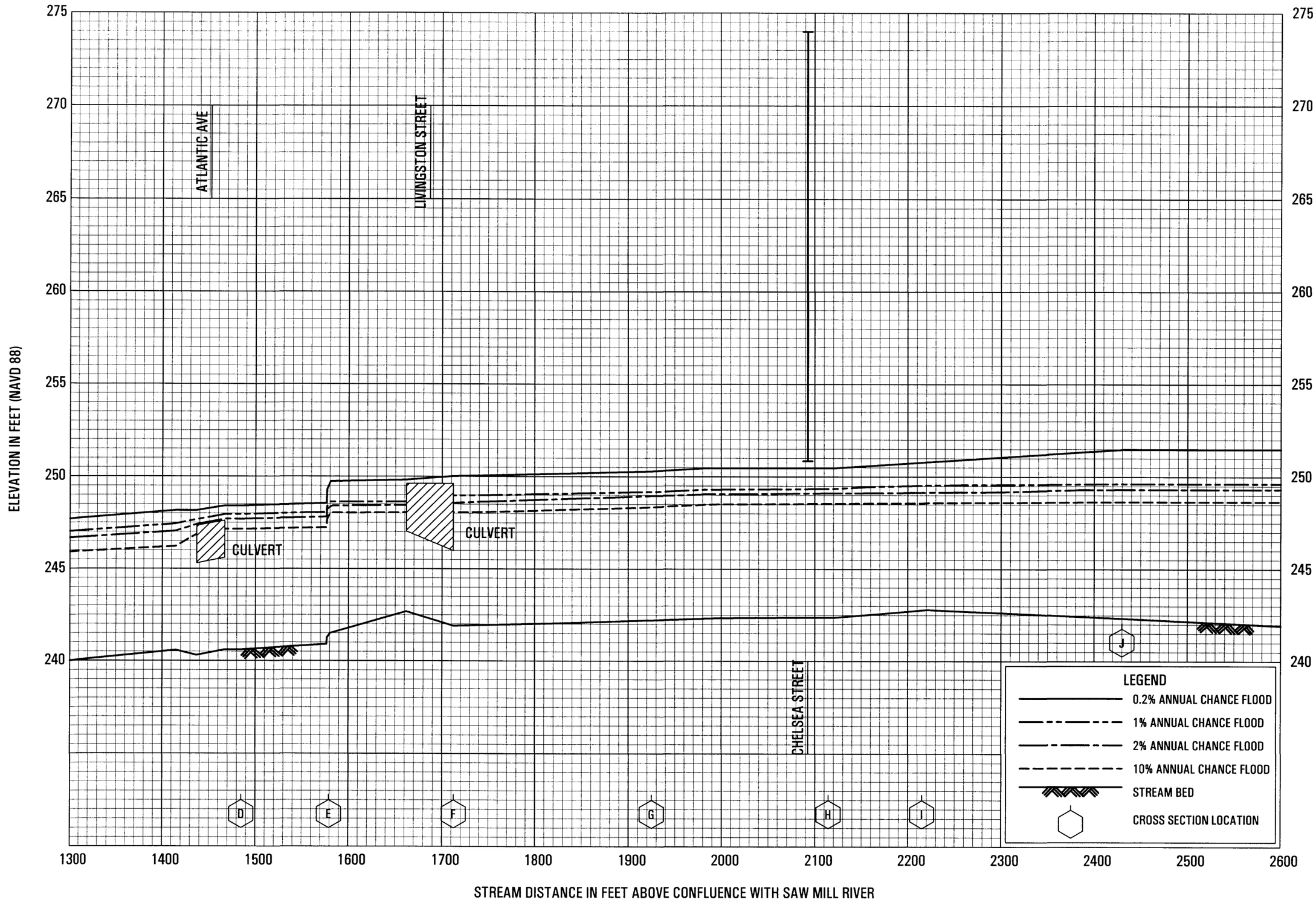

FLOOD PROFILES

FLY KILL BROOK

FEDERAL EMERGENCY MANAGEMENT AGENCY

WESTCHESTER COUNTY, NY

(ALL JURISDICTIONS)

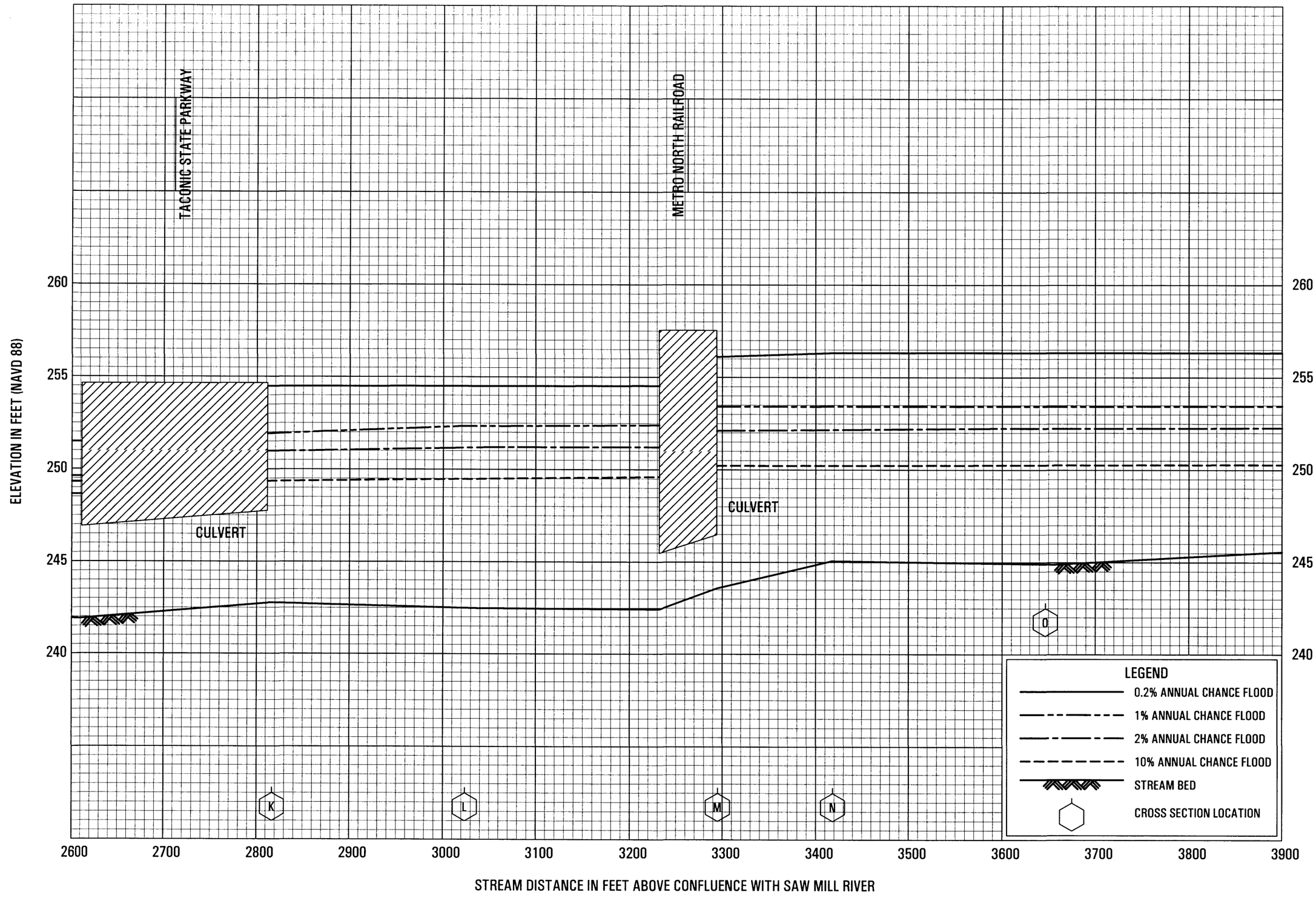

FLOOD PROFILES

FLY KILL BROOK

FEDERAL EMERGENCY MANAGEMENT AGENCY

WESTCHESTER COUNTY, NY

(ALL JURISDICTIONS)

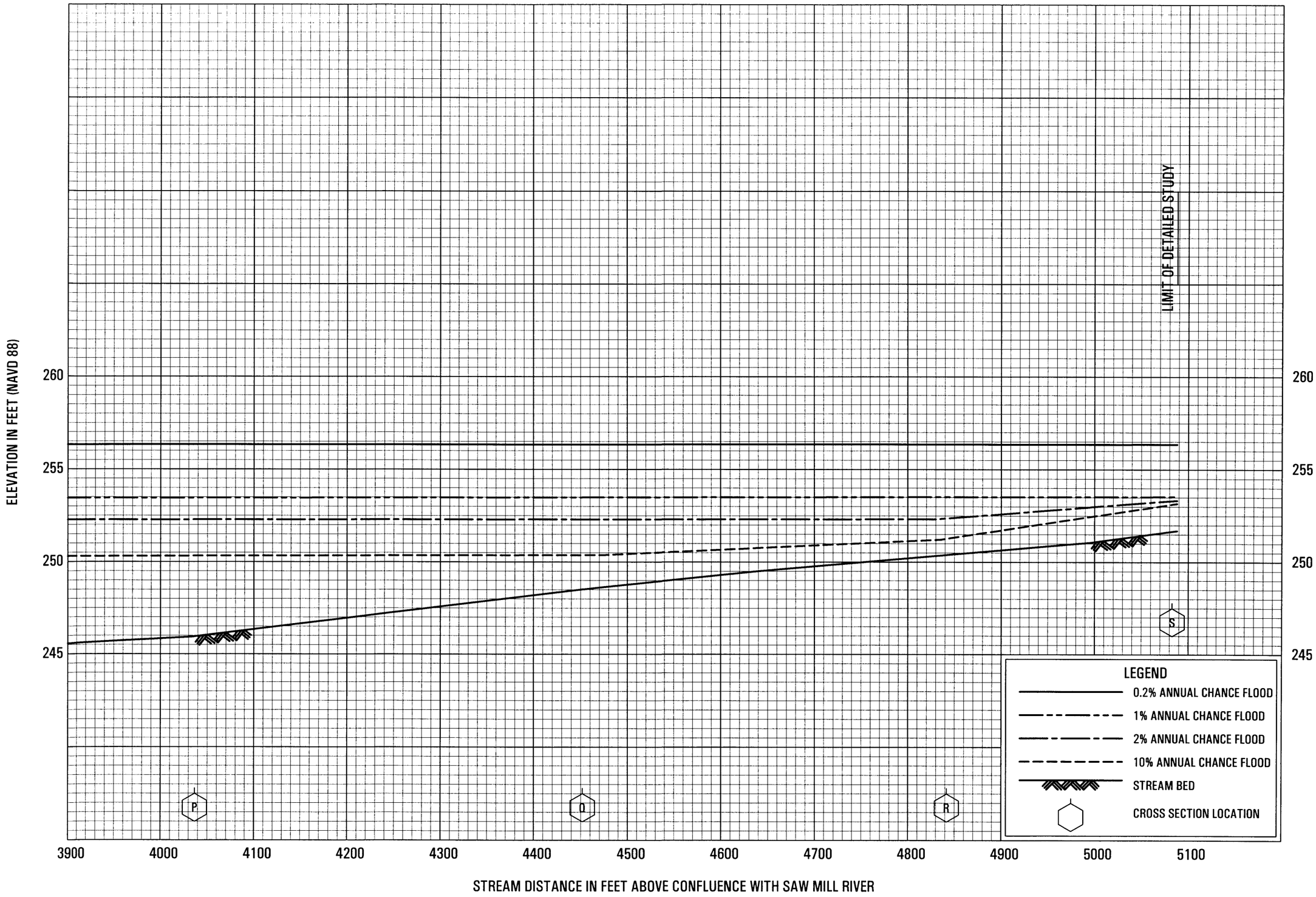

FLOOD PROFILES

FLY KILL BROOK

FEDERAL EMERGENCY MANAGEMENT AGENCY

WESTCHESTER COUNTY, NY

(ALL JURISDICTIONS)

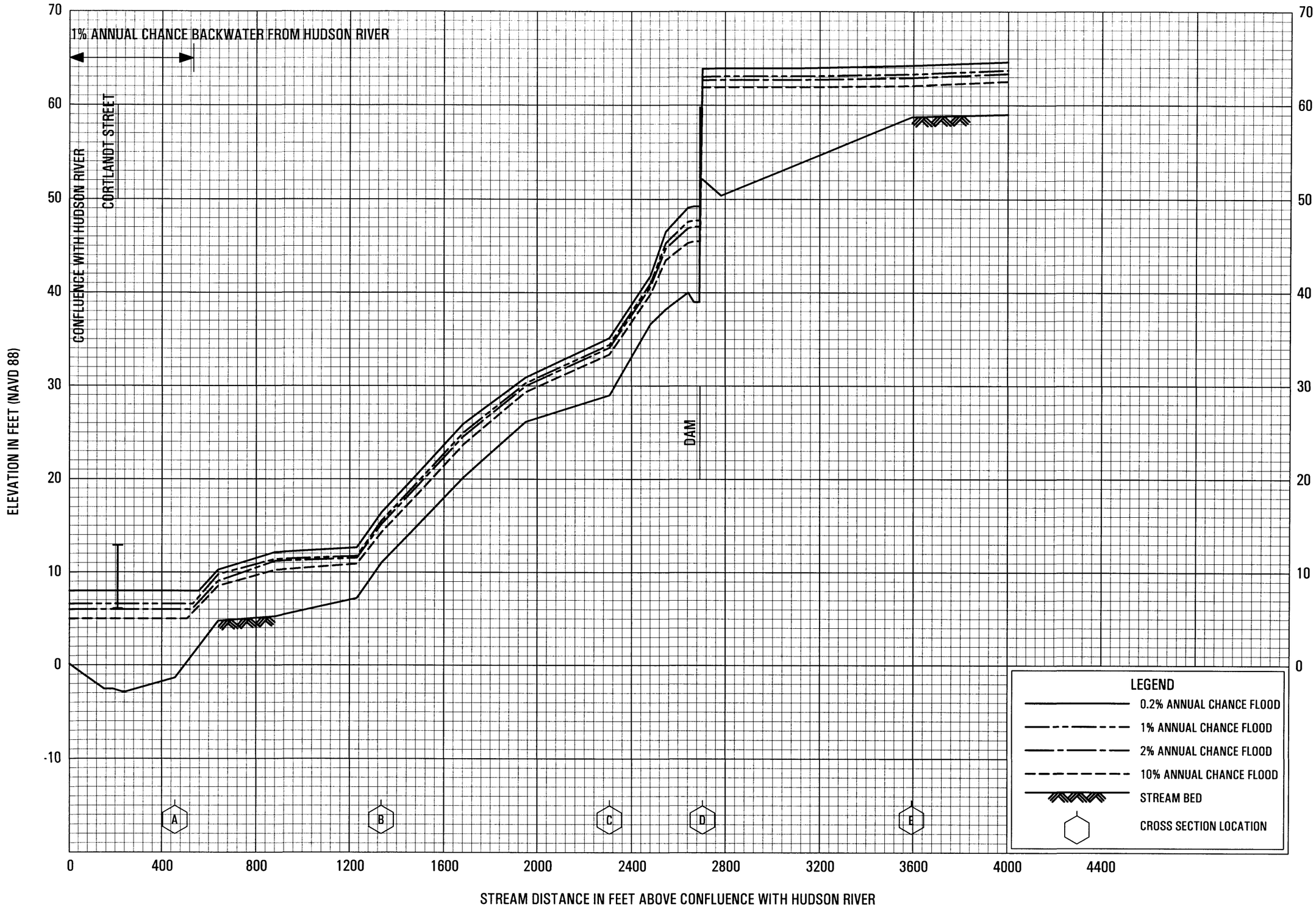

FLOOD PROFILES

FURNACE BROOK

FEDERAL EMERGENCY MANAGEMENT AGENCY

WESTCHESTER COUNTY, NY

(ALL JURISDICTIONS)

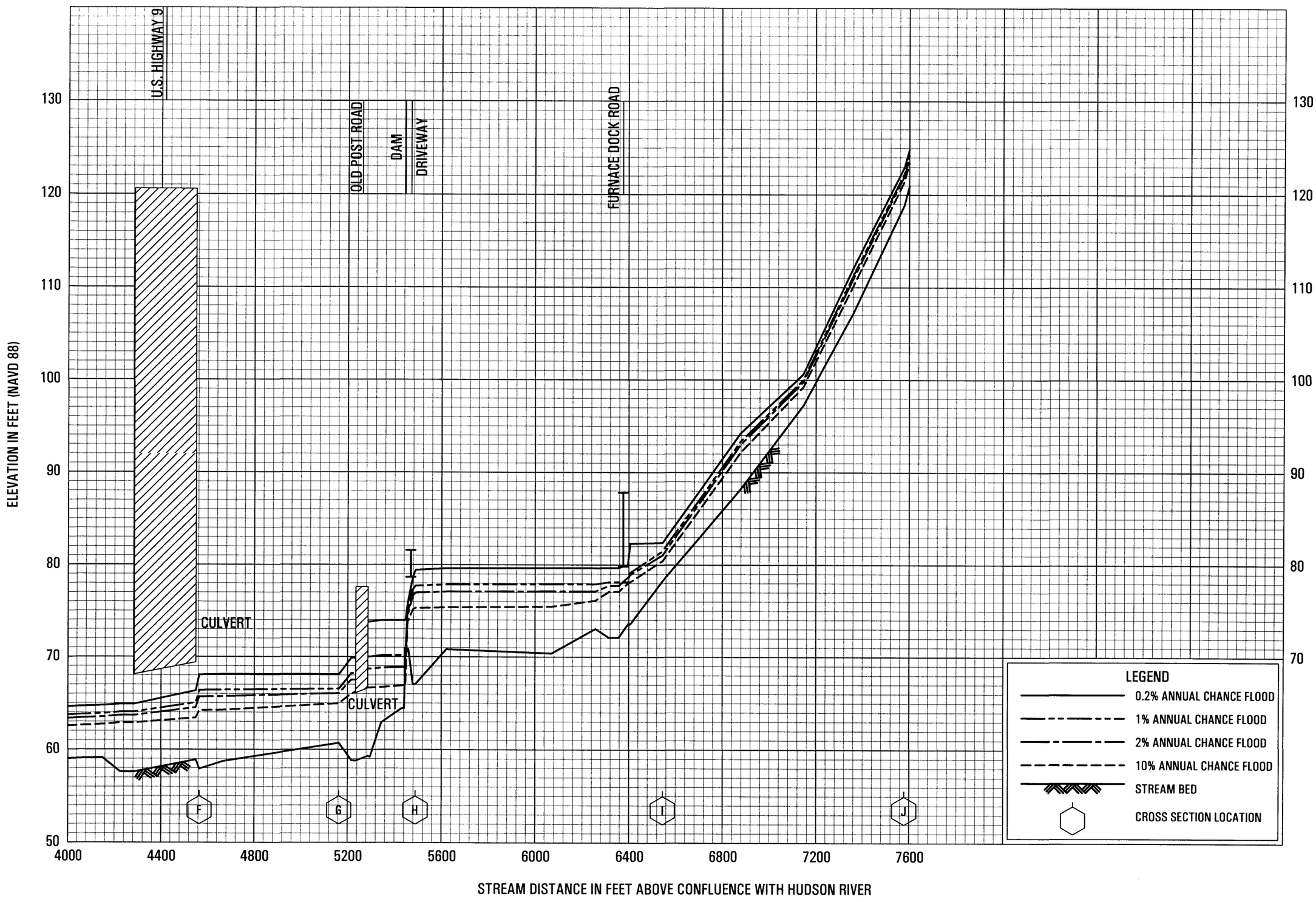

FLOOD PROFILES

FURNACE BROOK

FEDERAL EMERGENCY MANAGEMENT AGENCY

WESTCHESTER COUNTY, NY

(ALL JURISDICTIONS)

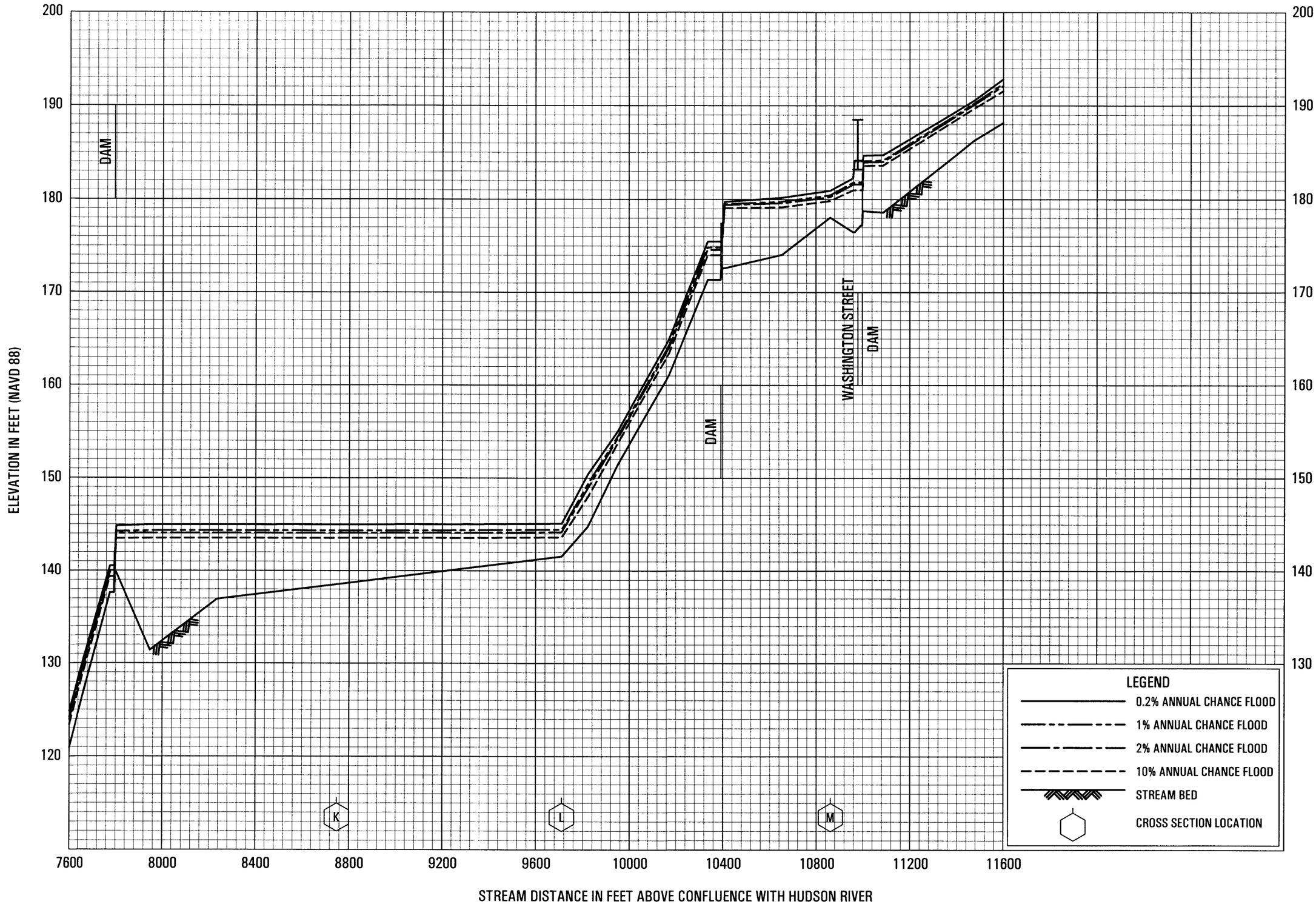

FLOOD PROFILES

FURNACE BROOK

FEDERAL EMERGENCY MANAGEMENT AGENCY

WESTCHESTER COUNTY, NY

(ALL JURISDICTIONS)

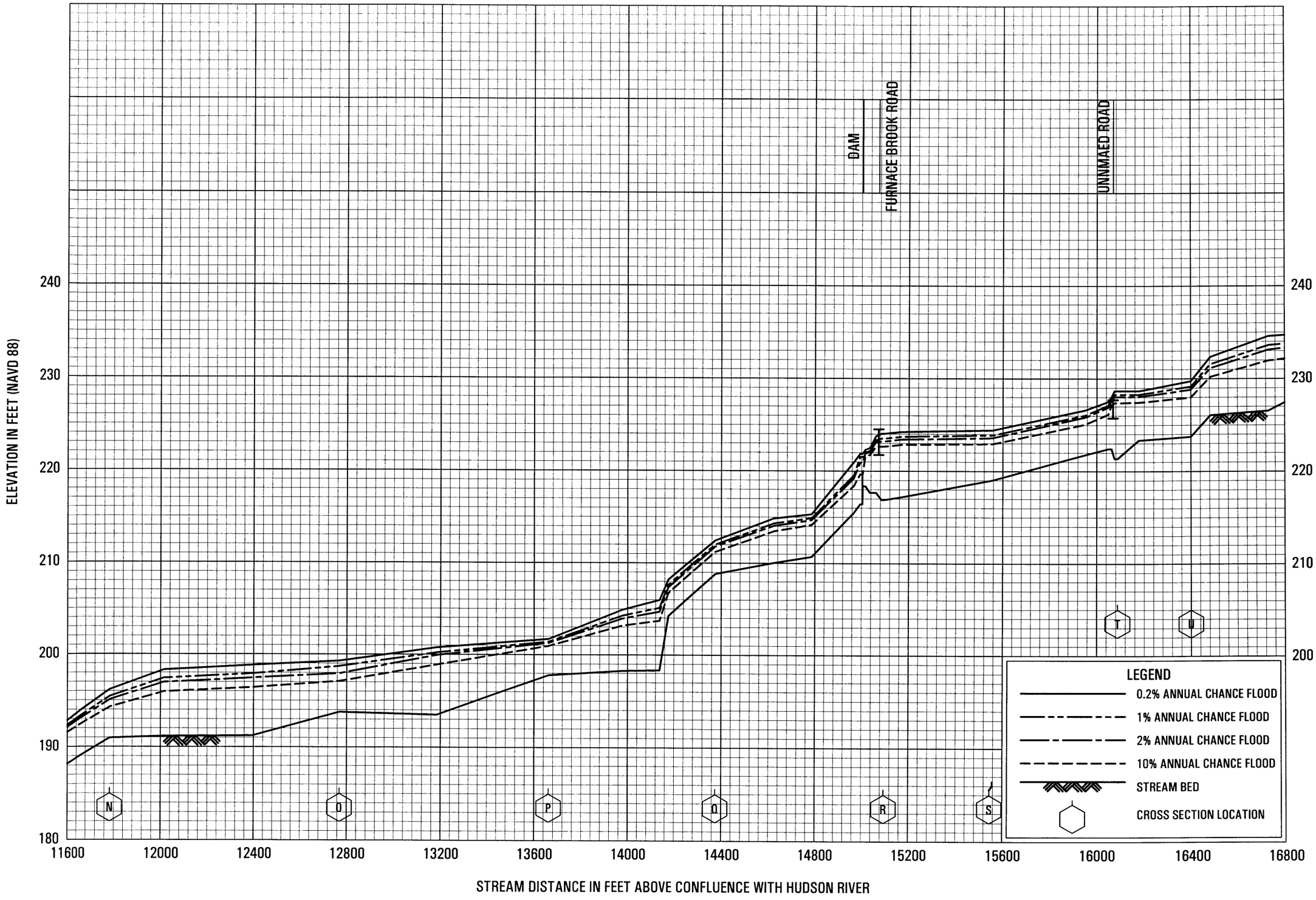

FLOOD PROFILES

FURNACE BROOK

FEDERAL EMERGENCY MANAGEMENT AGENCY

WESTCHESTER COUNTY, NY

(ALL JURISDICTIONS)

102P

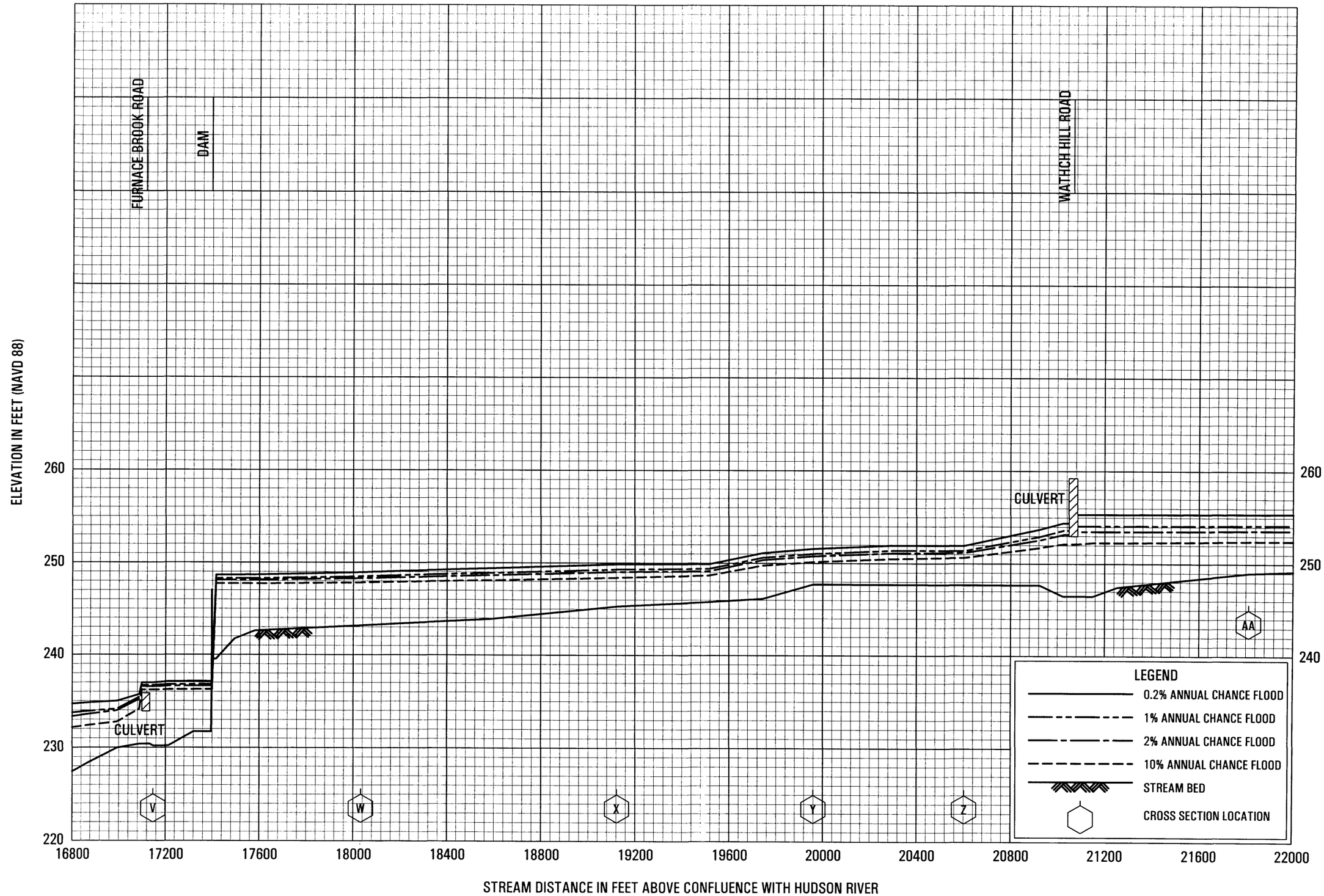

FLOOD PROFILES

FURNACE BROOK

FEDERAL EMERGENCY MANAGEMENT AGENCY

WESTCHESTER COUNTY, NY

(ALL JURISDICTIONS)

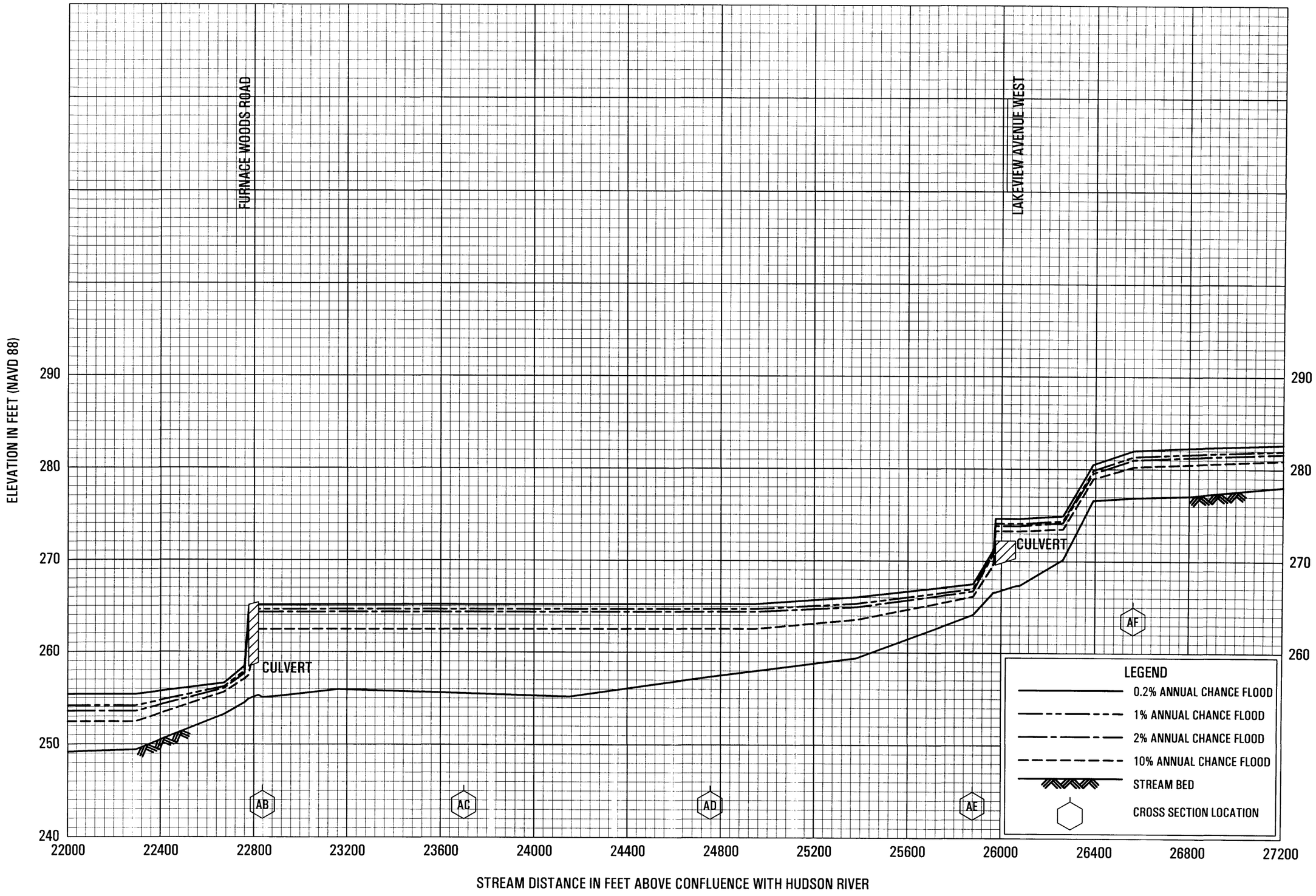

FLOOD PROFILES

FURNACE BROOK

FEDERAL EMERGENCY MANAGEMENT AGENCY

WESTCHESTER COUNTY, NY

(ALL JURISDICTIONS)

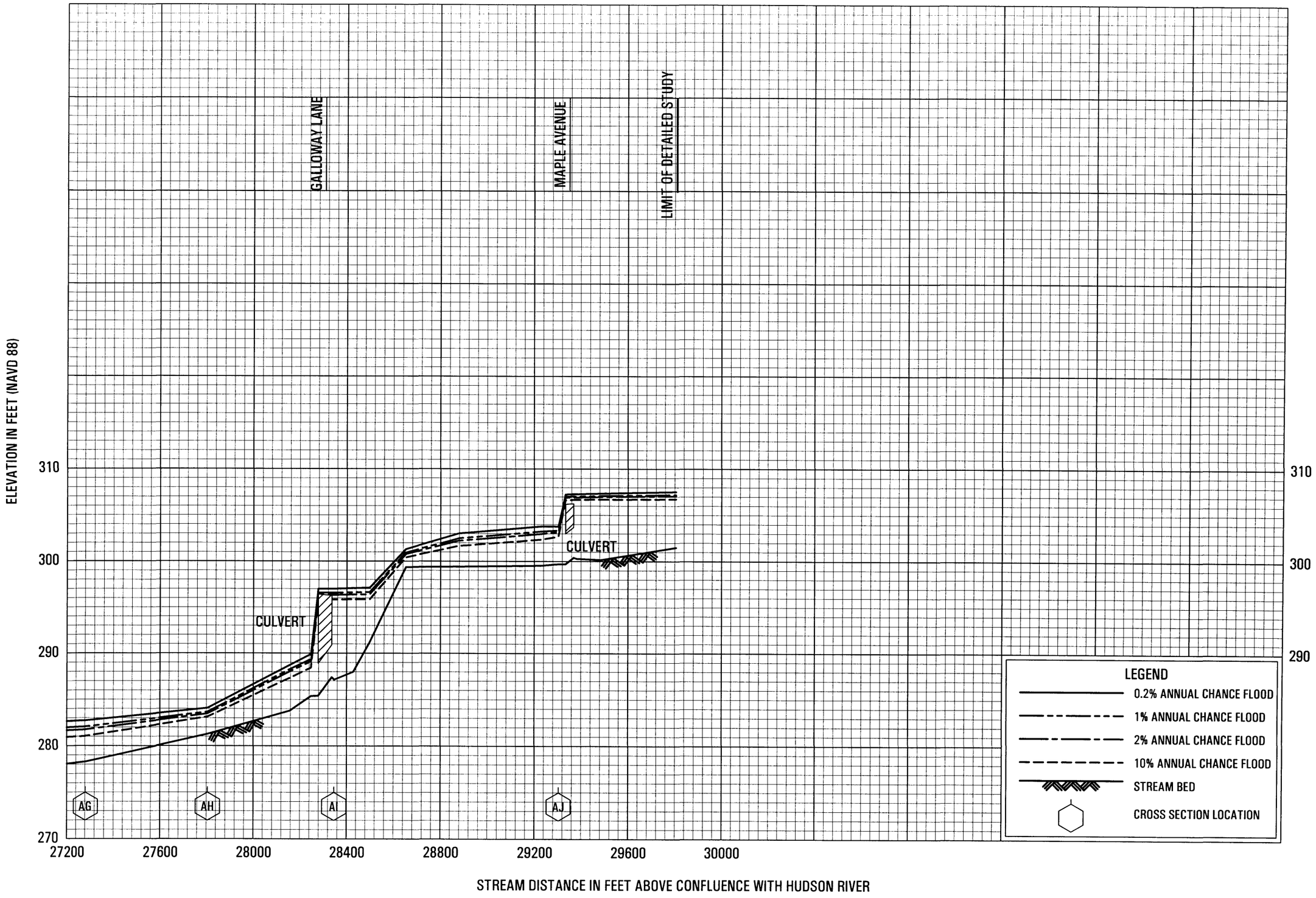

FLOOD PROFILES

FURNACE BROOK

FEDERAL EMERGENCY MANAGEMENT AGENCY

WESTCHESTER COUNTY, NY

(ALL JURISDICTIONS)

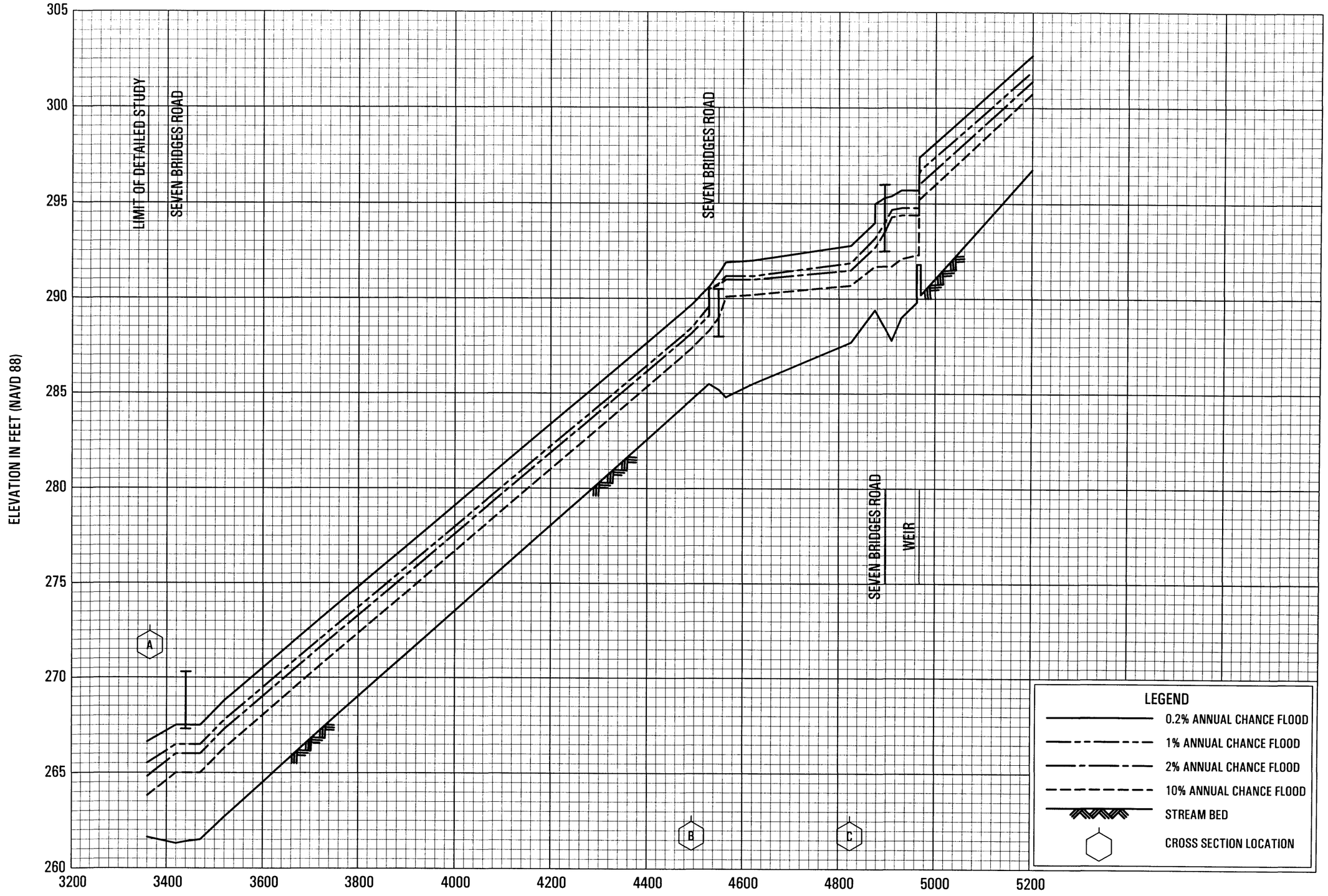

STREAM DISTANCE IN FEET ABOVE LIMIT OF DETAILED STUDY*
*LIMIT OF DETAILED STUDY LOCATED APPROXIMATELY 80 FEET DOWNSTREAM OF SEVEN BRIDGES ROAD

FLOOD PROFILES

GEDNEY BROOK

FEDERAL EMERGENCY MANAGEMENT AGENCY
WESTCHESTER COUNTY, NY
(ALL JURISDICTIONS)

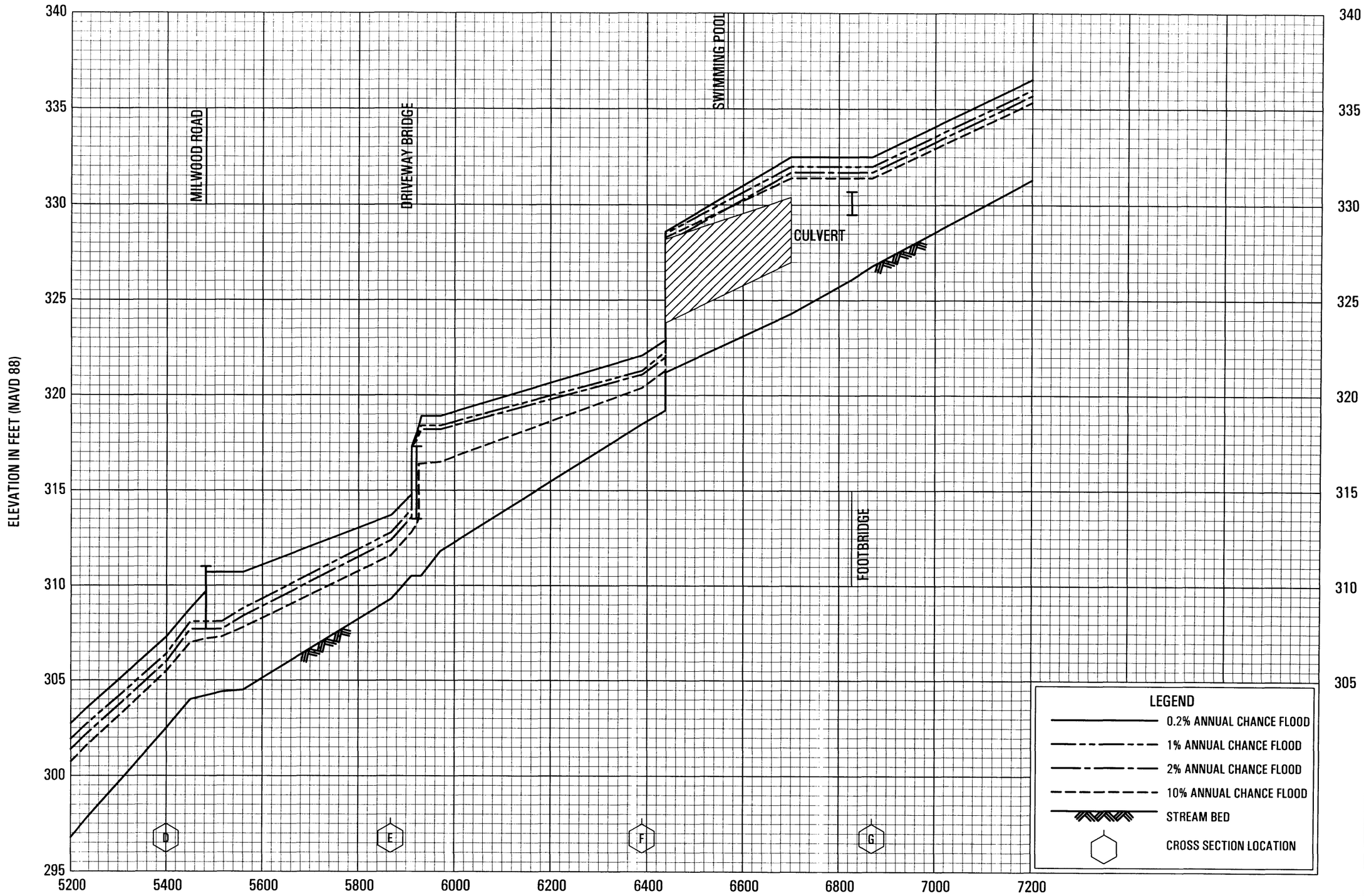

FLOOD PROFILES

GEDNEY BROOK

FEDERAL EMERGENCY MANAGEMENT AGENCY

WESTCHESTER COUNTY, NY

(ALL JURISDICTIONS)

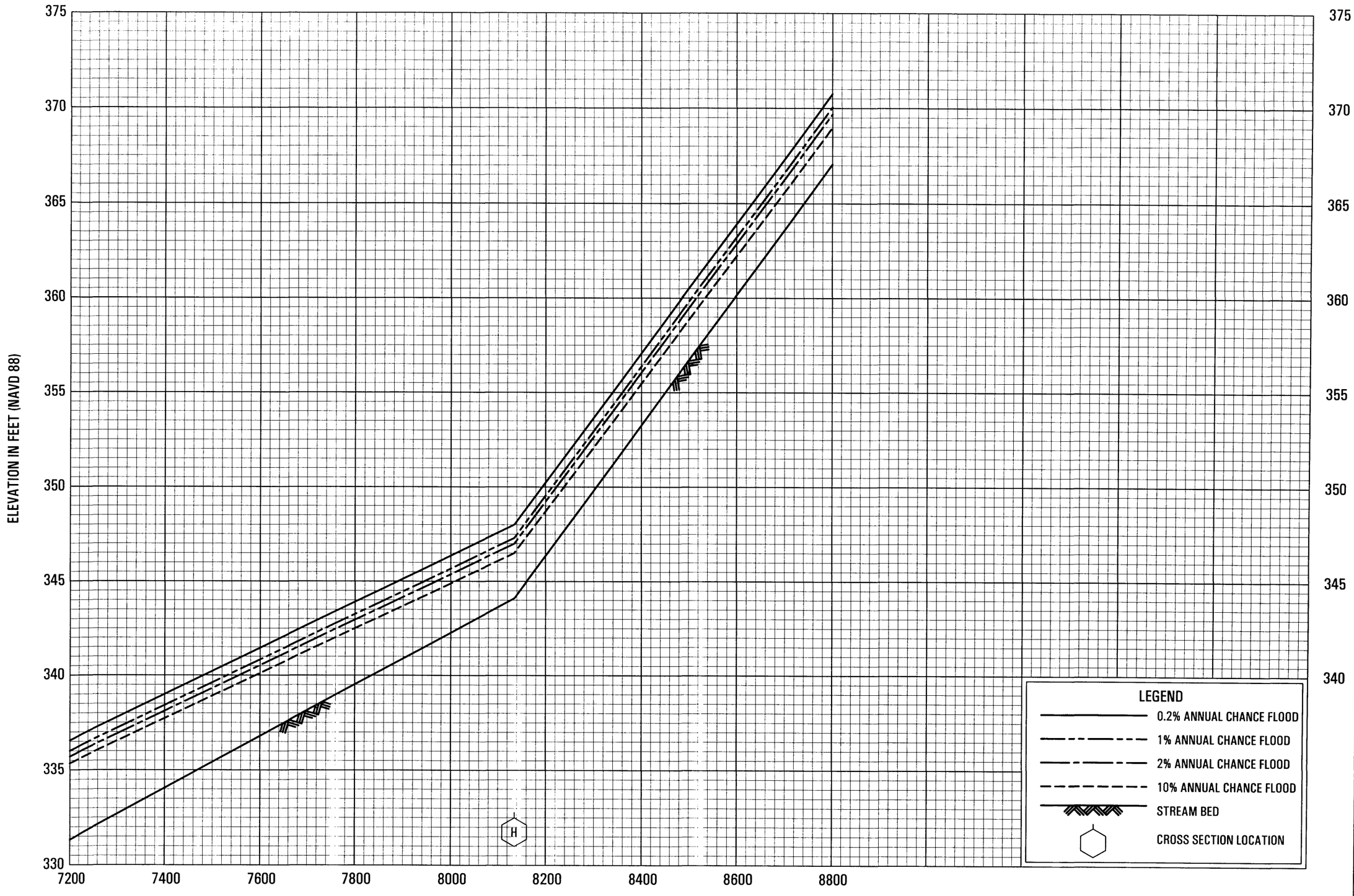

STREAM DISTANCE IN FEET ABOVE LIMIT OF DETAILED STUDY*
*LIMIT OF DETAILED STUDY LOCATED APPROXIMATELY 80 FEET DOWNSTREAM OF SEVEN BRIDGES ROAD

FLOOD PROFILES

GEDNEY BROOK

FEDERAL EMERGENCY MANAGEMENT AGENCY

WESTCHESTER COUNTY, NY

(ALL JURISDICTIONS)

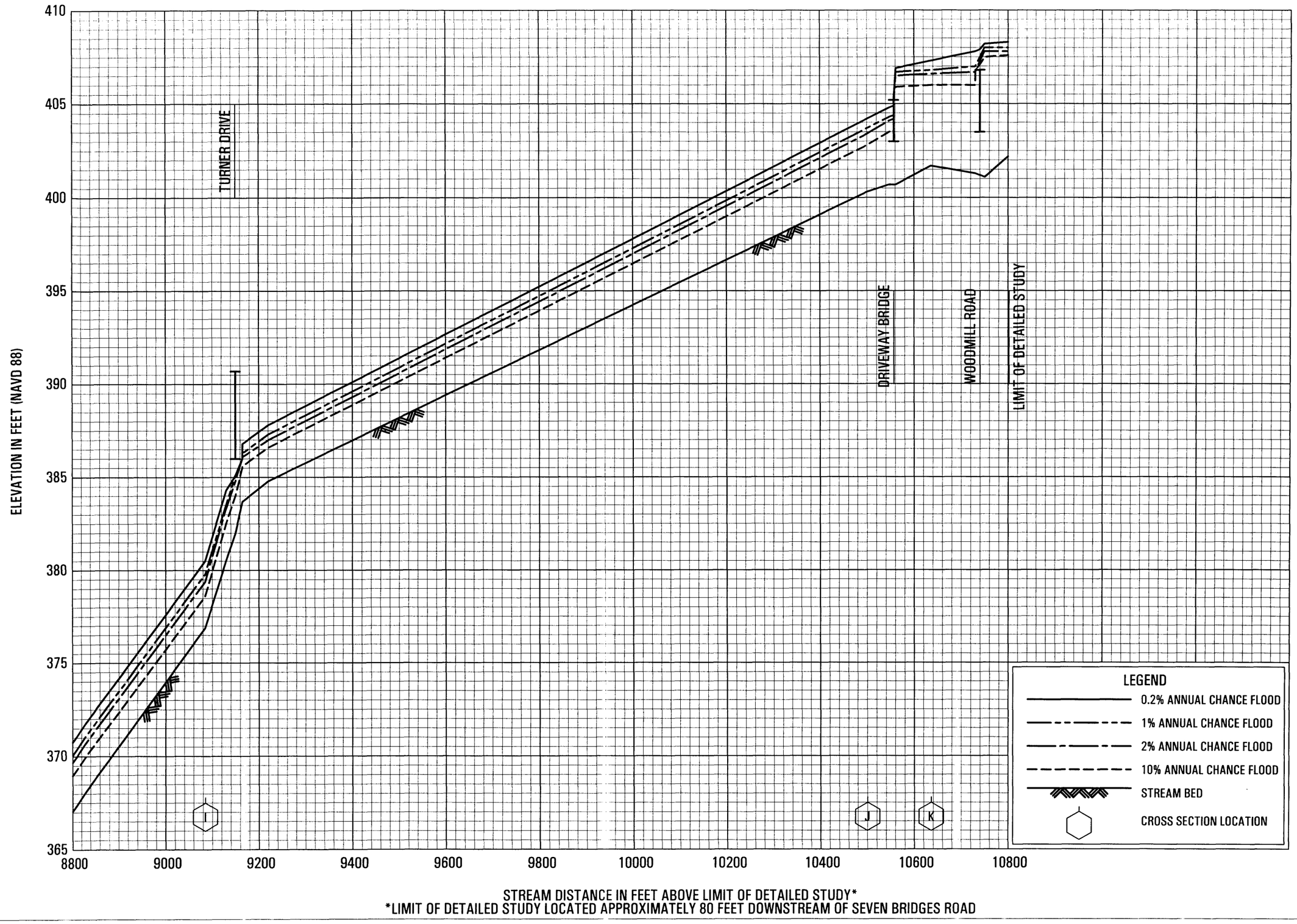

FLOOD PROFILES

GEDNEY BROOK

FEDERAL EMERGENCY MANAGEMENT AGENCY

WESTCHESTER COUNTY, NY

(ALL JURISDICTIONS)

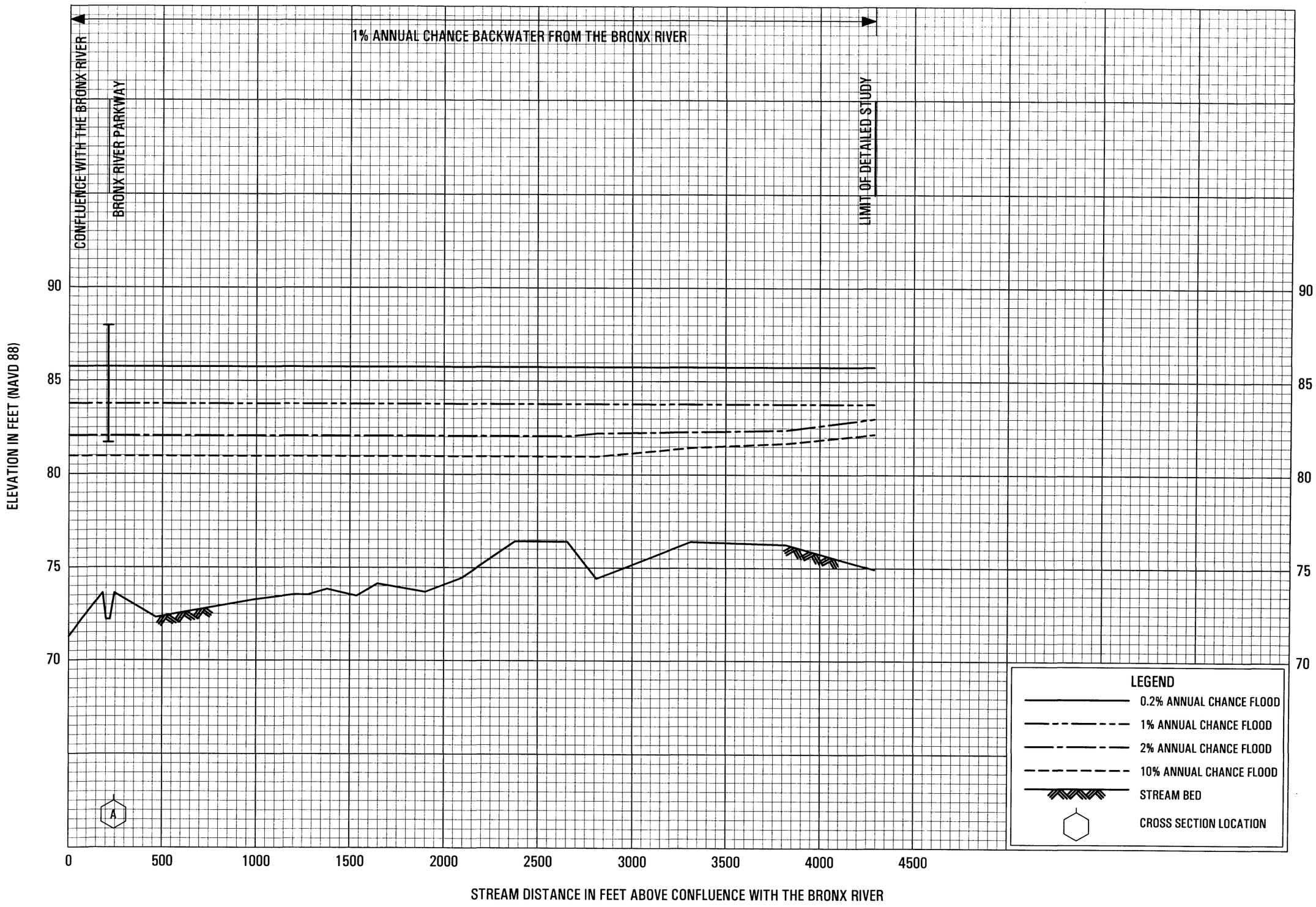

FLOOD PROFILES

GRASSY SPRAIN BROOK

FEDERAL EMERGENCY MANAGEMENT AGENCY

WESTCHESTER COUNTY, NY

(ALL JURISDICTIONS)

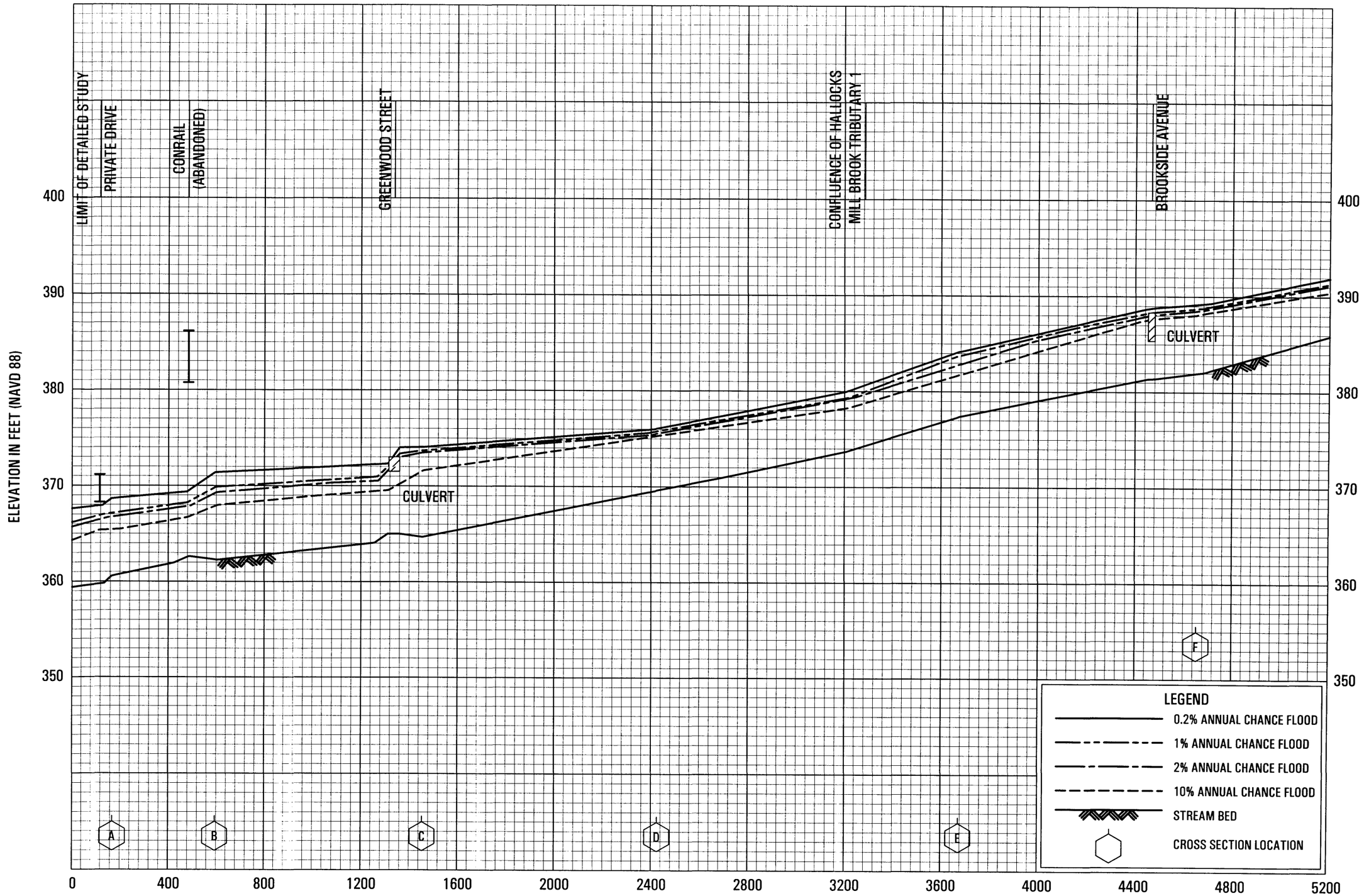

FLOOD PROFILES

HALLOCKS MILL BROOK

FEDERAL EMERGENCY MANAGEMENT AGENCY

WESTCHESTER COUNTY, NY

(ALL JURISDICTIONS)

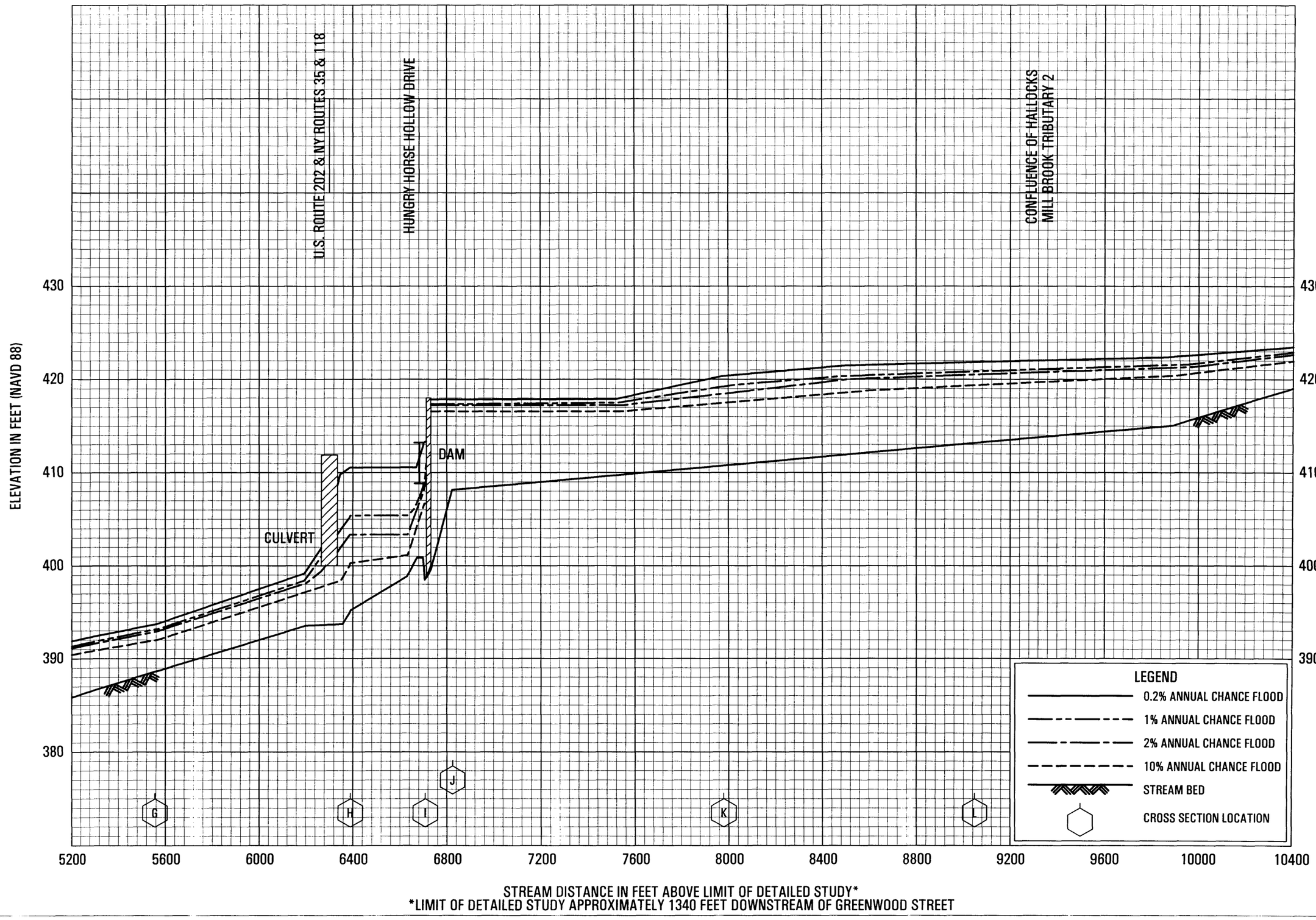

FLOOD PROFILES

HALLOCKS MILL BROOK

FEDERAL EMERGENCY MANAGEMENT AGENCY

WESTCHESTER COUNTY, NY

(ALL JURISIDICTIONS)

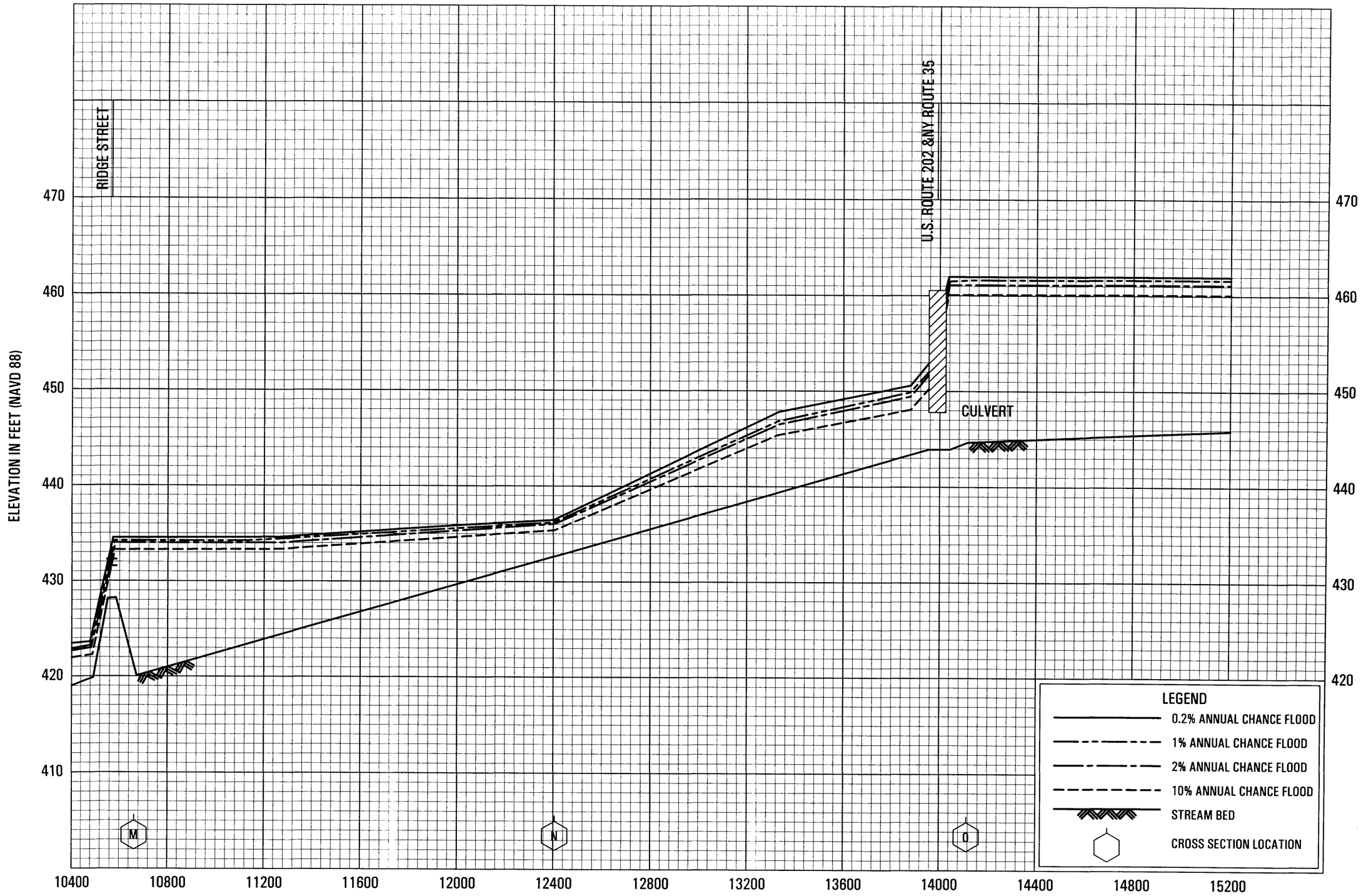

FLOOD PROFILES

HALLOCKS MILL BROOK

FEDERAL EMERGENCY MANAGEMENT AGENCY

WESTCHESTER COUNTY, NY

(ALL JURISDICTIONS)



STREAM DISTANCE IN FEET ABOVE LIMIT OF DETAILED STUDY*
*LIMIT OF DETAILED STUDY APPROXIMATELY 1340 FEET DOWNSTREAM OF GREENWOOD STREET

FLOOD PROFILES

HALLOCKS MILL BROOK

FEDERAL EMERGENCY MANAGEMENT AGENCY

WESTCHESTER COUNTY, NY

(ALL JURISDICTIONS)

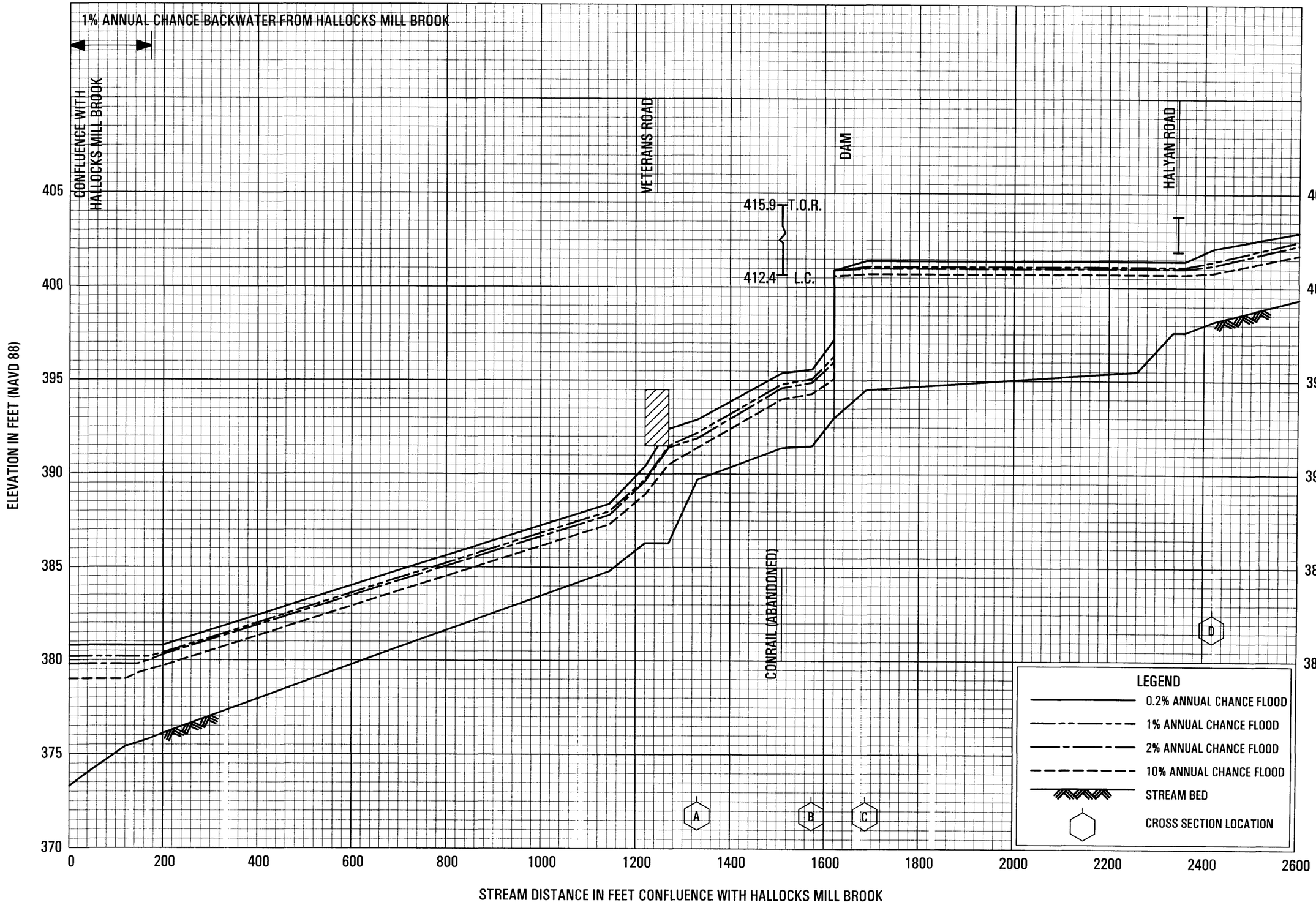

FLOOD PROFILES

HALLOCKS MILL BROOK TRIBUTARY 1

FEDERAL EMERGENCY MANAGEMENT AGENCY

WESTCHESTER COUNTY, NY

(ALL JURISDICTIONS)

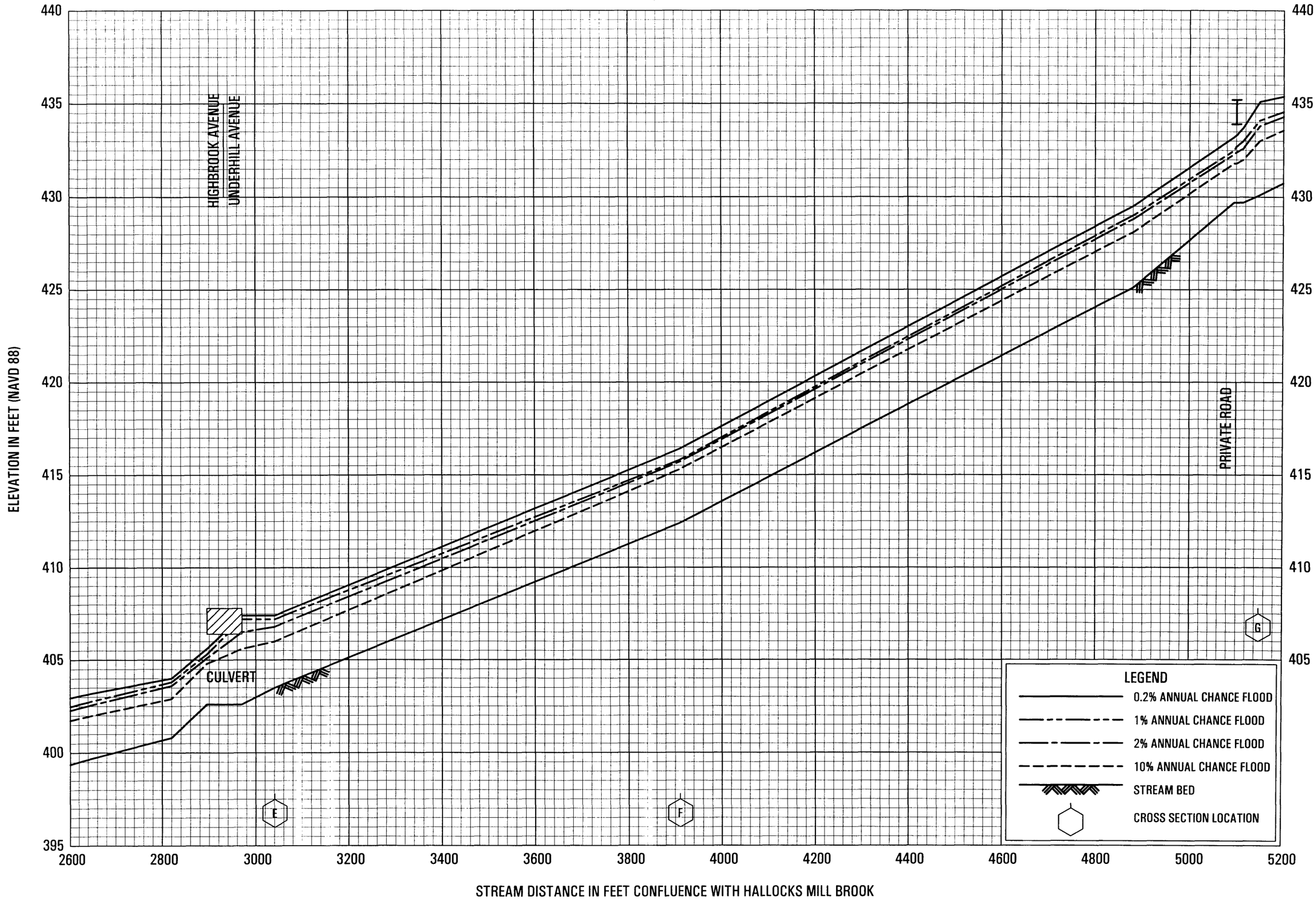

FLOOD PROFILES

HALLOCKS MILL BROOK TRIBUTARY 1

FEDERAL EMERGENCY MANAGEMENT AGENCY

WESTCHESTER COUNTY, NY

(ALL JURISDICTIONS)

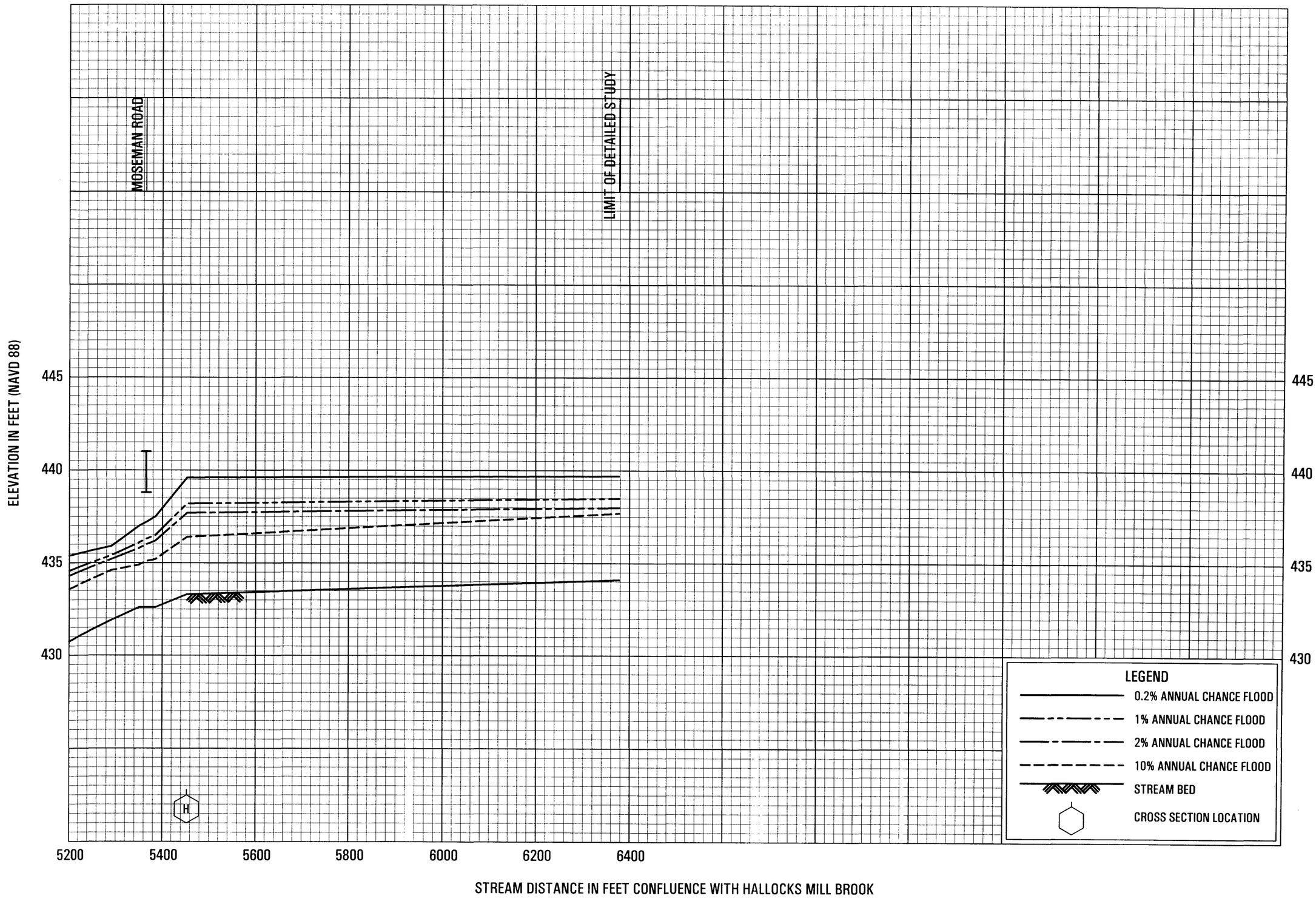

FLOOD PROFILES

HALLOCKS MILL BROOK TRIBUTARY 1

FEDERAL EMERGENCY MANAGEMENT AGENCY

WESTCHESTER COUNTY, NY

(ALL JURISDICTIONS)

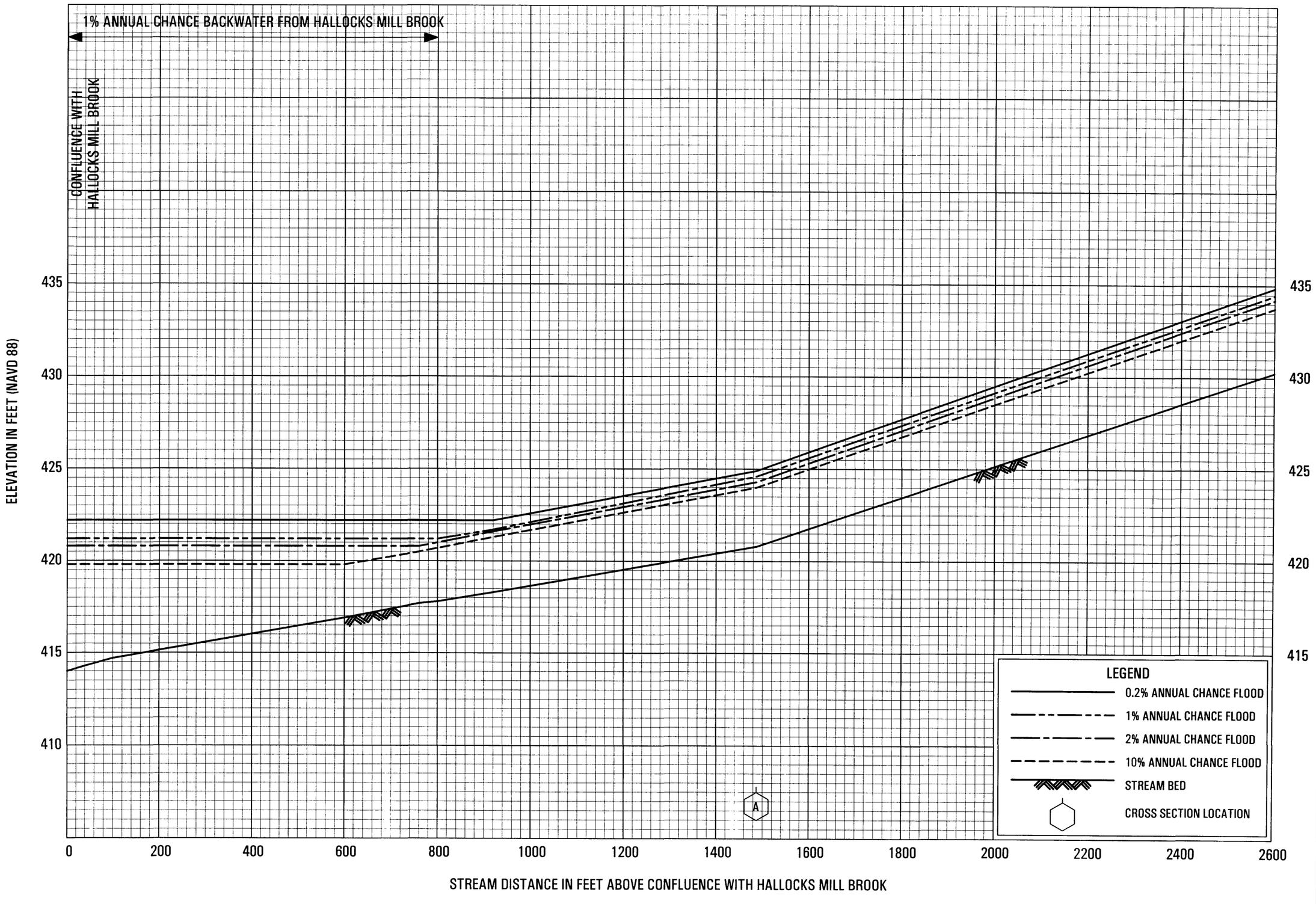

FLOOD PROFILES

HALLOCKS MILL BROOK TRIBUTARY 2

FEDERAL EMERGENCY MANAGEMENT AGENCY

WESTCHESTER COUNTY, NY

(ALL JURISDICTIONS)

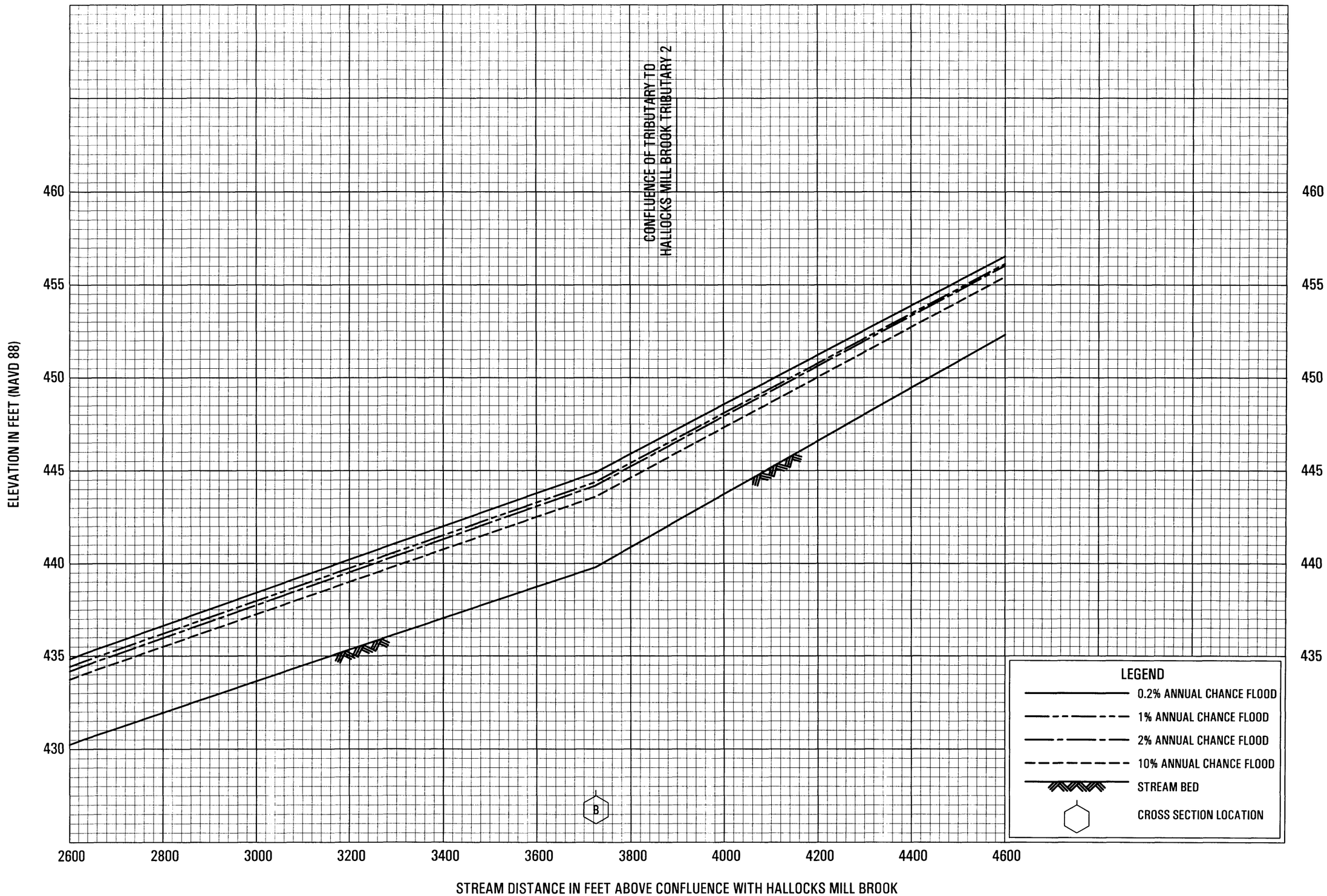

FLOOD PROFILES

HALLOCKS MILL BROOK TRIBUTARY 2

FEDERAL EMERGENCY MANAGEMENT AGENCY

WESTCHESTER COUNTY, NY

(ALL JURISDICTIONS)

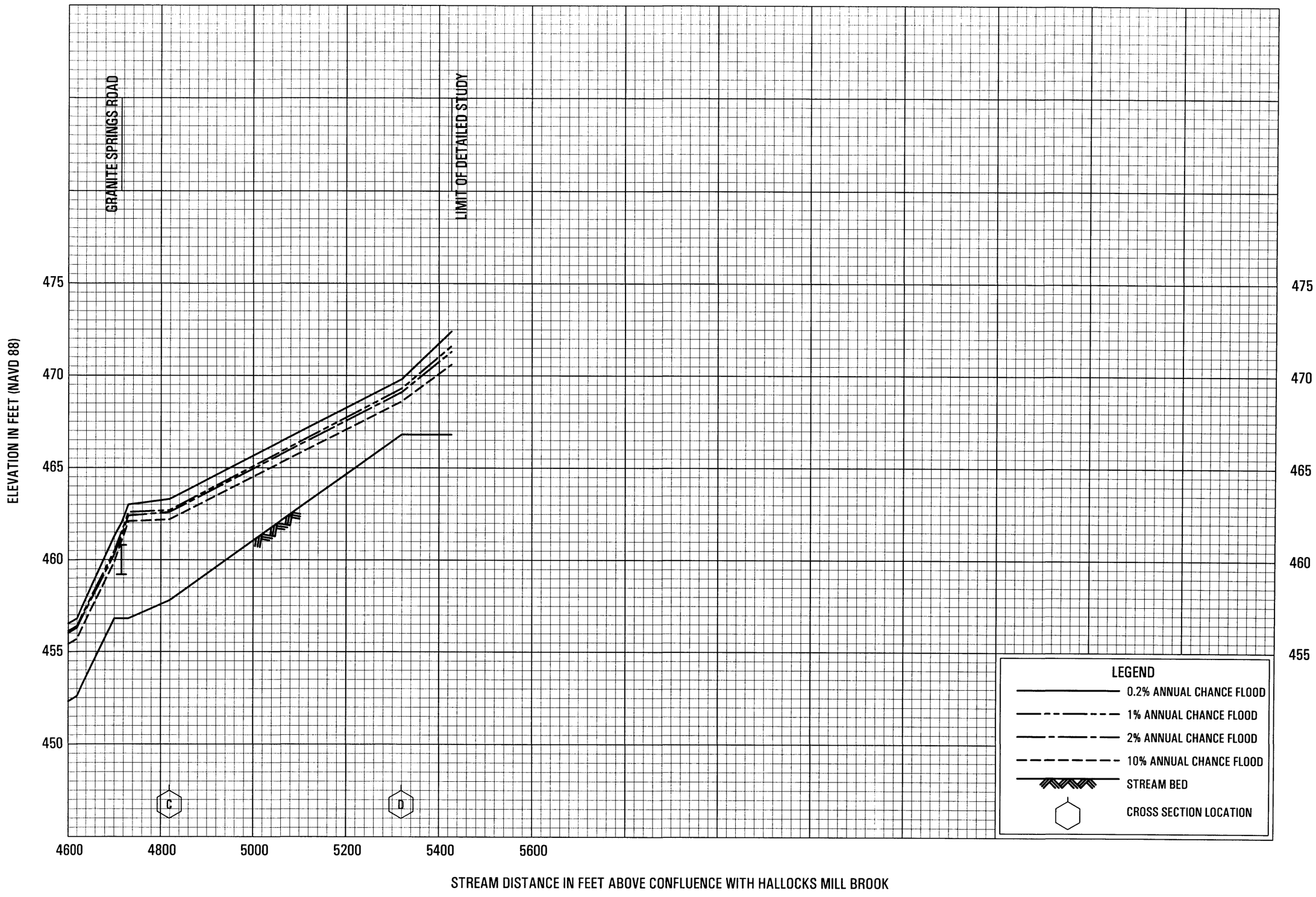

FLOOD PROFILES

HALLOCKS MILL BROOK TRIBUTARY 2

FEDERAL EMERGENCY MANAGEMENT AGENCY

WESTCHESTER COUNTY, NY

(ALL JURISDICTIONS)

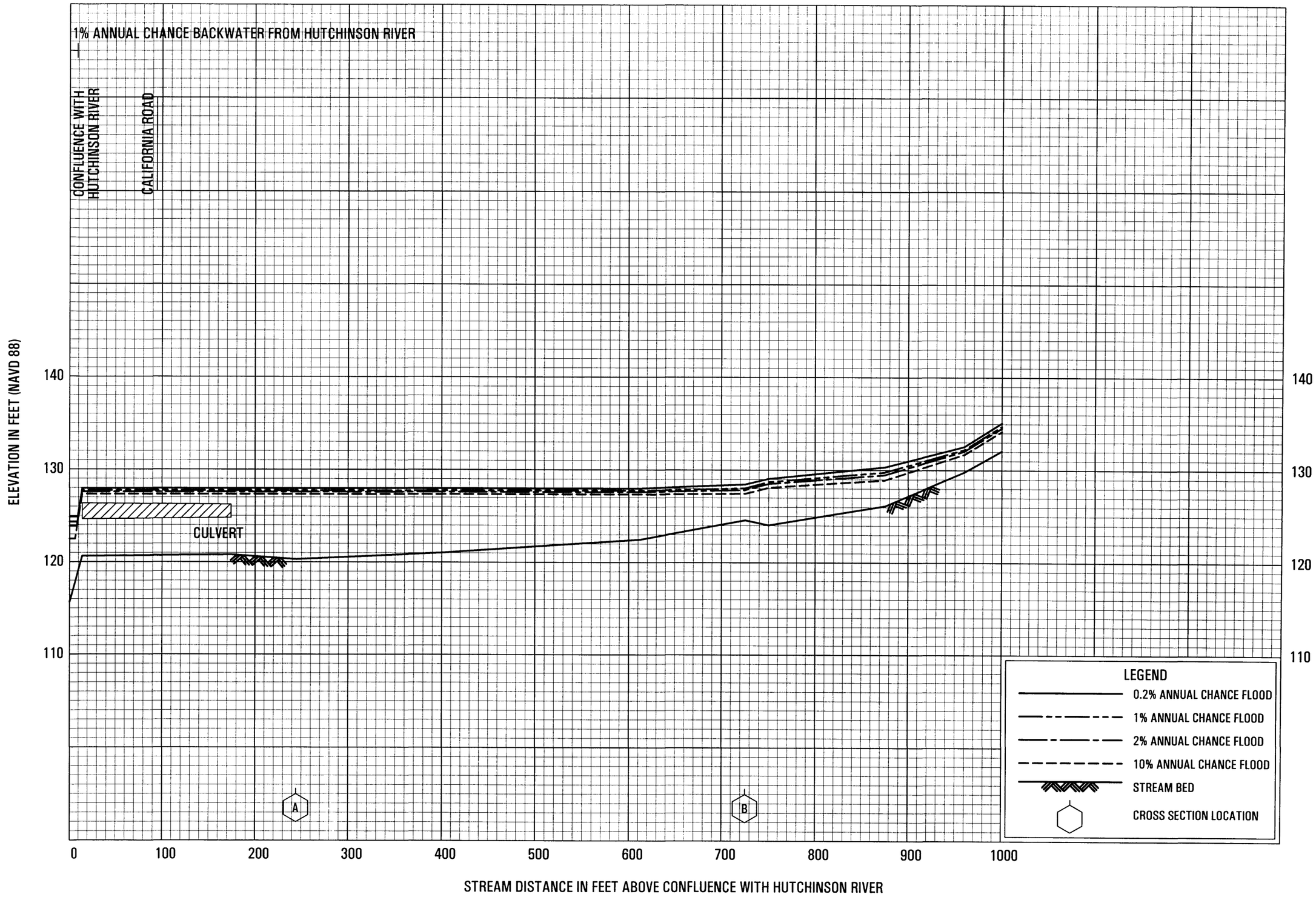

FLOOD PROFILES

HIGHLAND AVENUE BROOK

FEDERAL EMERGENCY MANAGEMENT AGENCY

WESTCHESTER COUNTY, NY

(ALL JURISDICTIONS)

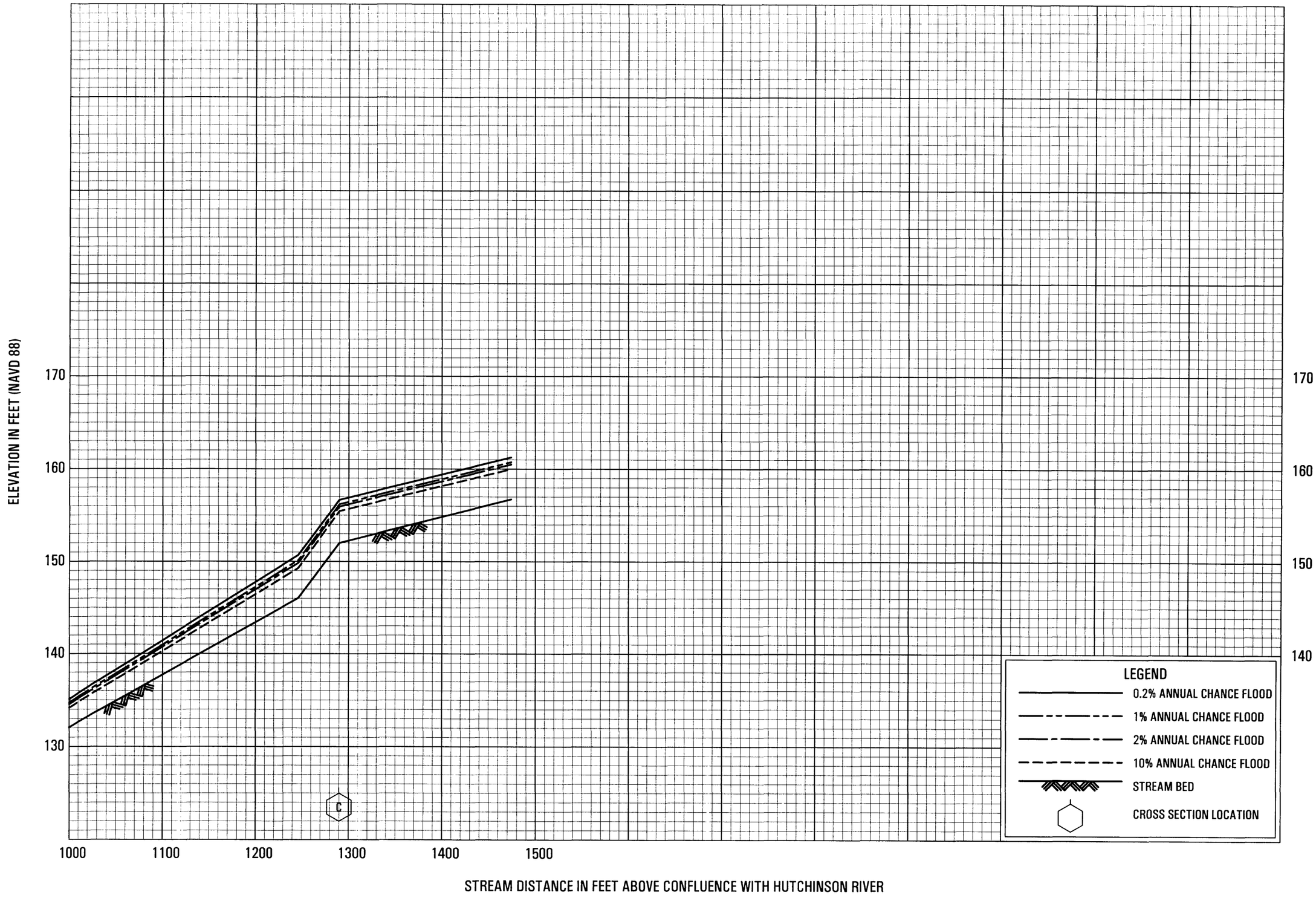

FLOOD PROFILES

HIGHLAND AVENUE BROOK

FEDERAL EMERGENCY MANAGEMENT AGENCY

WESTCHESTER COUNTY, NY

(ALL JURISDICTIONS)

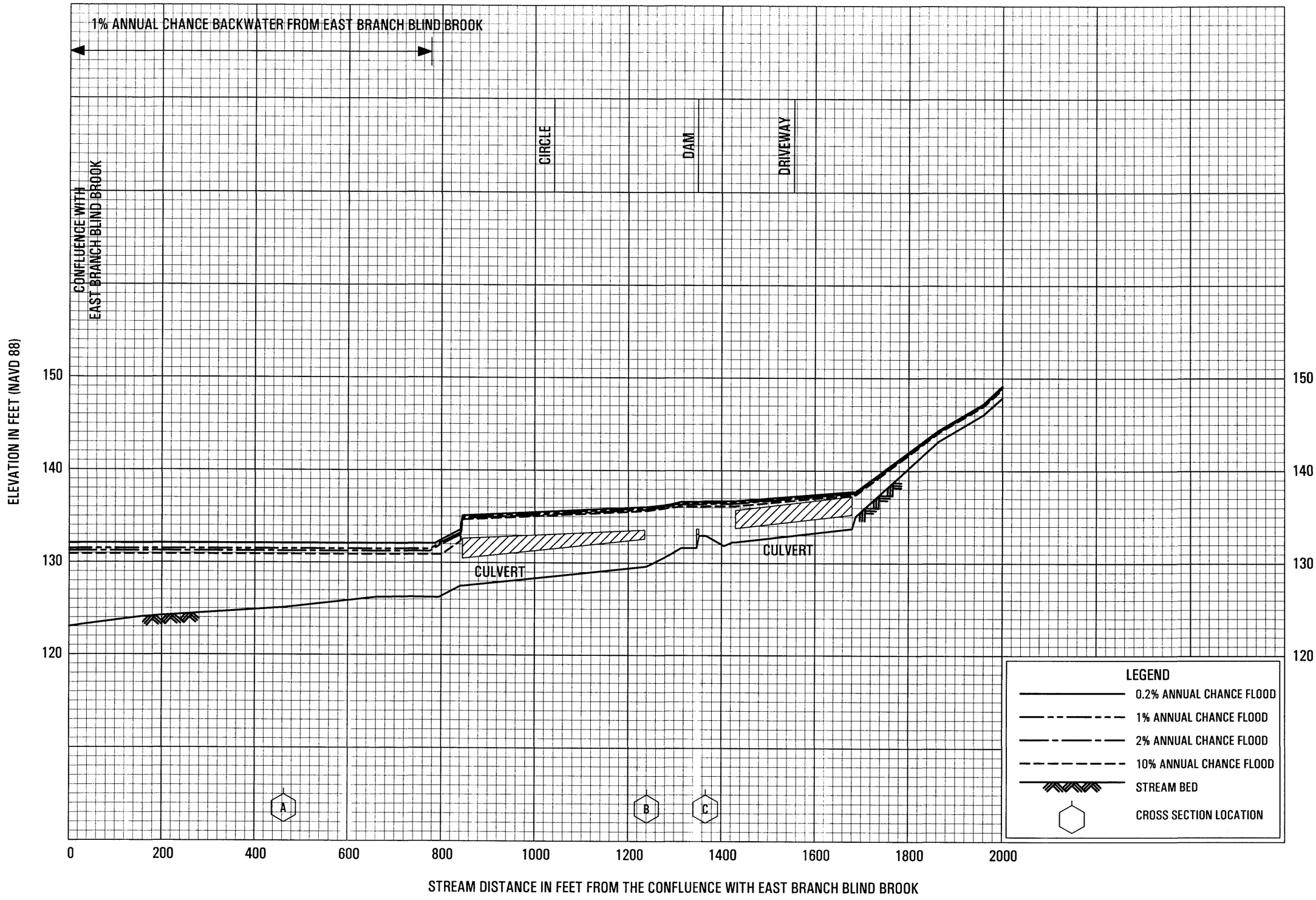

FLOOD PROFILES

HILLSIDE AVENUE BROOK

FEDERAL EMERGENCY MANAGEMENT AGENCY

WESTCHESTER COUNTY, NY

(ALL JURISDICTIONS)

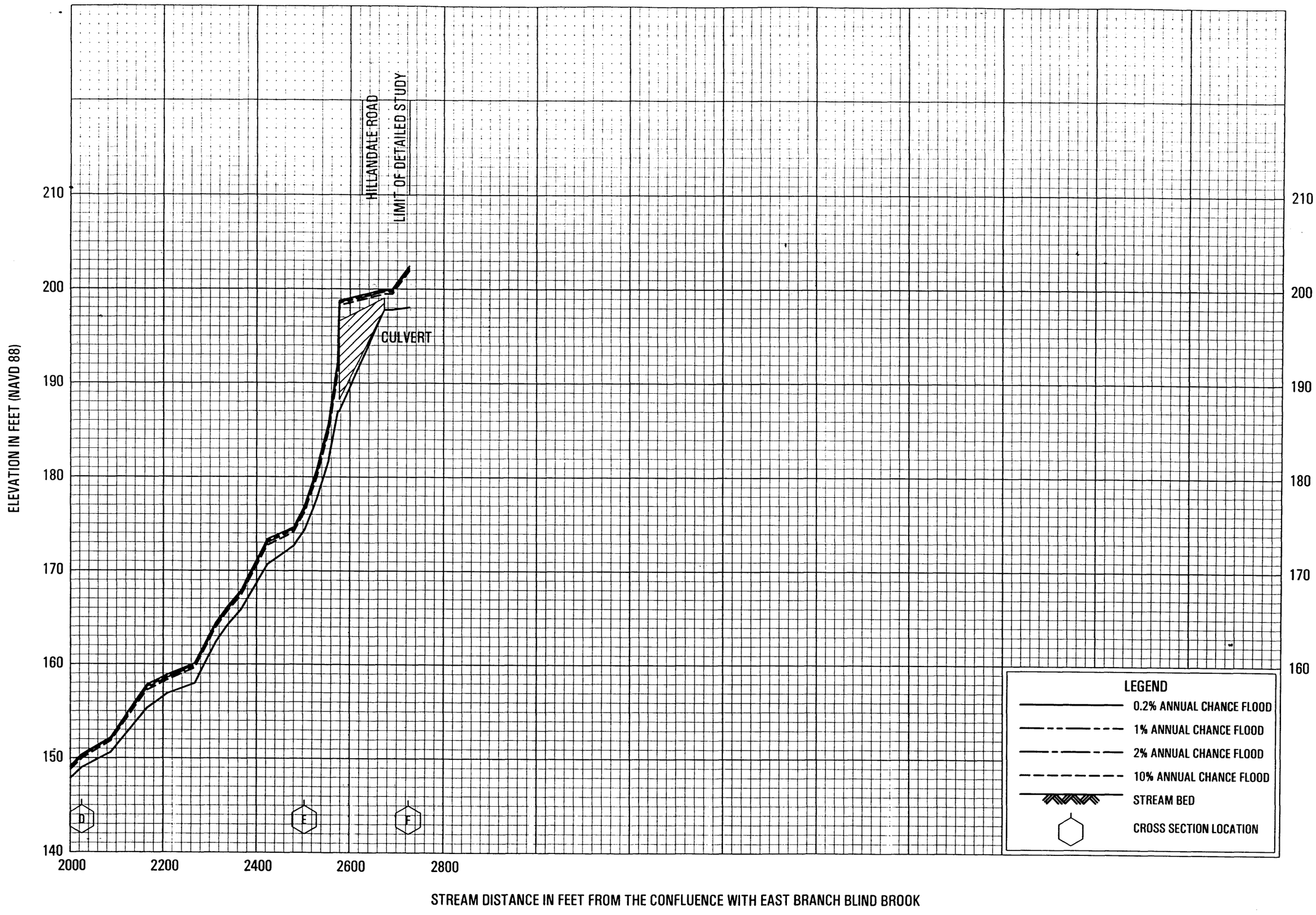

FLOOD PROFILES

HILLSIDE AVENUE BROOK

FEDERAL EMERGENCY MANAGEMENT AGENCY

WESTCHESTER COUNTY, NY

(ALL JURISDICTIONS)

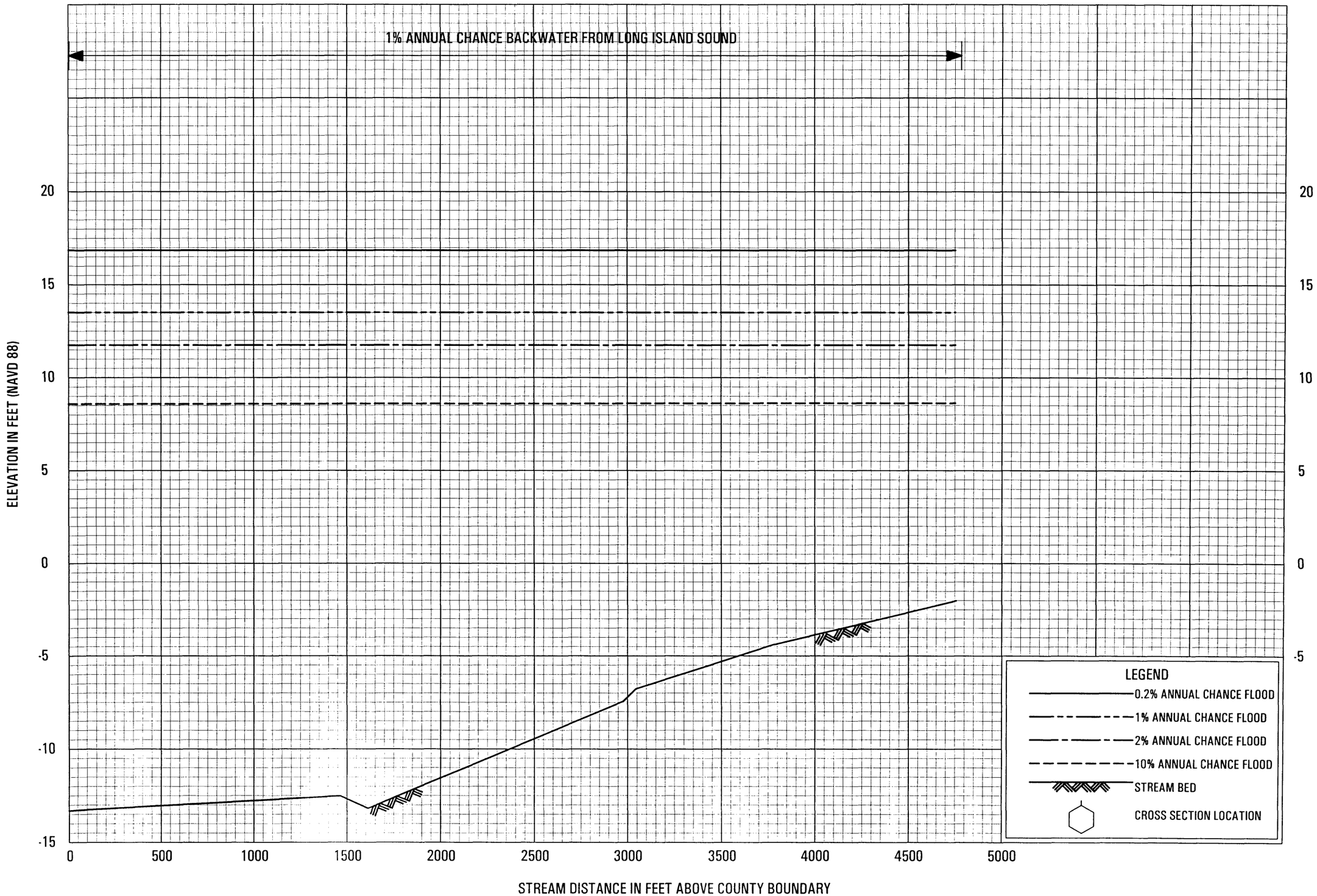

FLOOD PROFILES

HUTCHINSON RIVER

FEDERAL EMERGENCY MANAGEMENT AGENCY

WESTCHESTER COUNTY, NY

(ALL JURISDICTIONS)

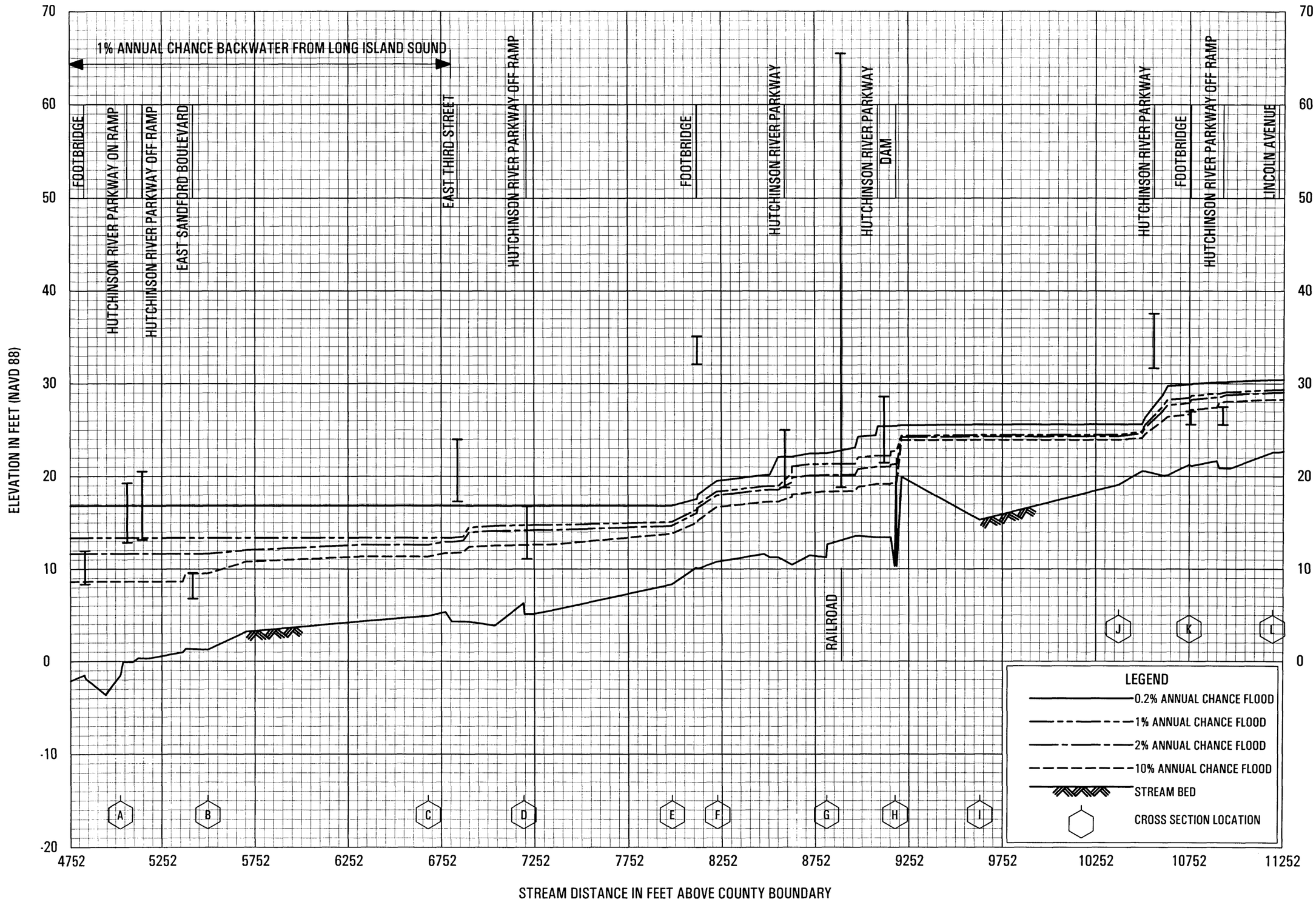

FLOOD PROFILES

HUTCHINSON RIVER

FEDERAL EMERGENCY MANAGEMENT AGENCY

WESTCHESTER COUNTY, NY

(ALL JURISDICTIONS)

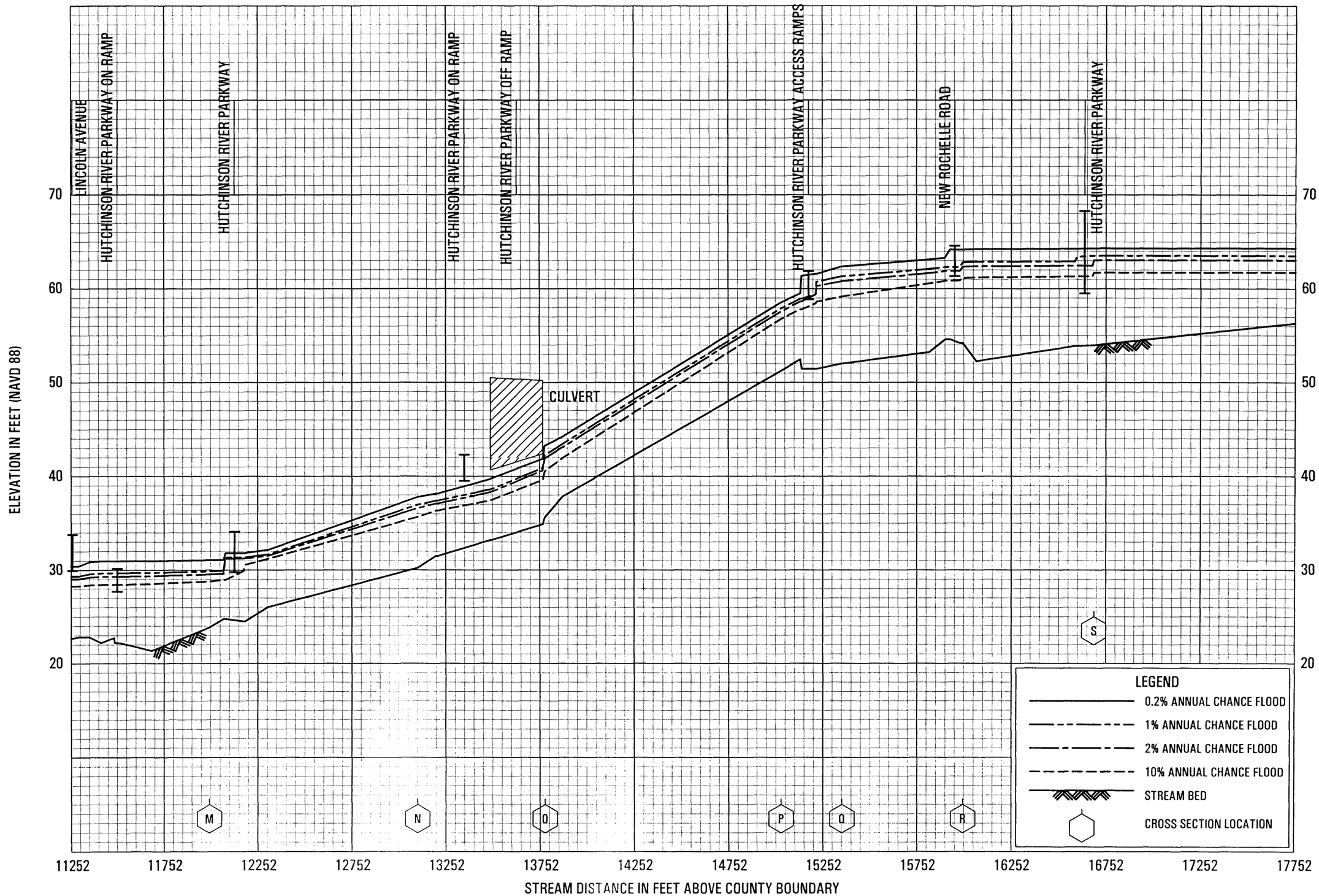

FLOOD PROFILES

HUTCHINSON RIVER

FEDERAL EMERGENCY MANAGEMENT AGENCY

WESTCHESTER COUNTY, NY

(ALL JURISDICTIONS)

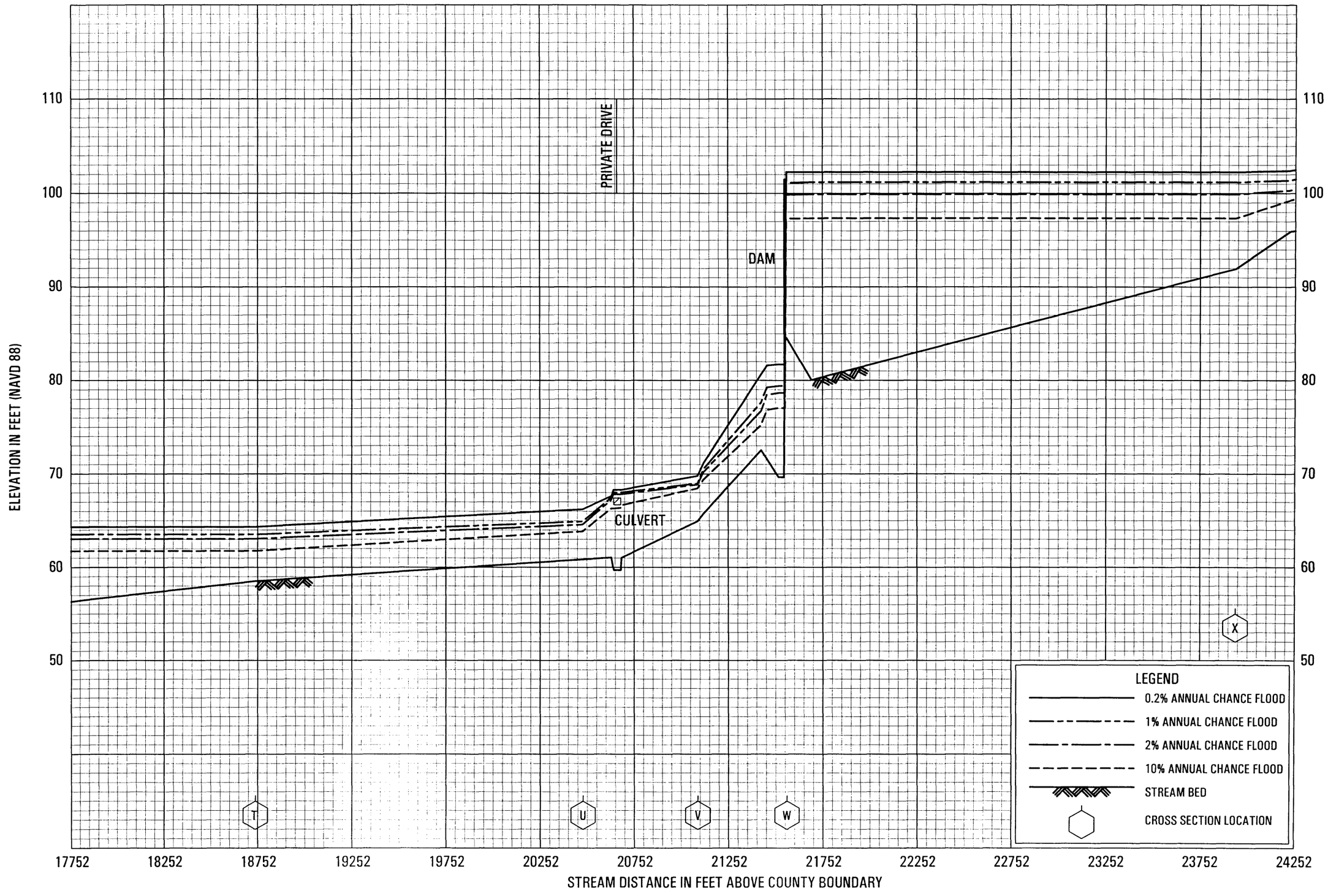

FLOOD PROFILES

HUTCHINSON RIVER

FEDERAL EMERGENCY MANAGEMENT AGENCY

WESTCHESTER COUNTY, NY

(ALL JURISDICTIONS)

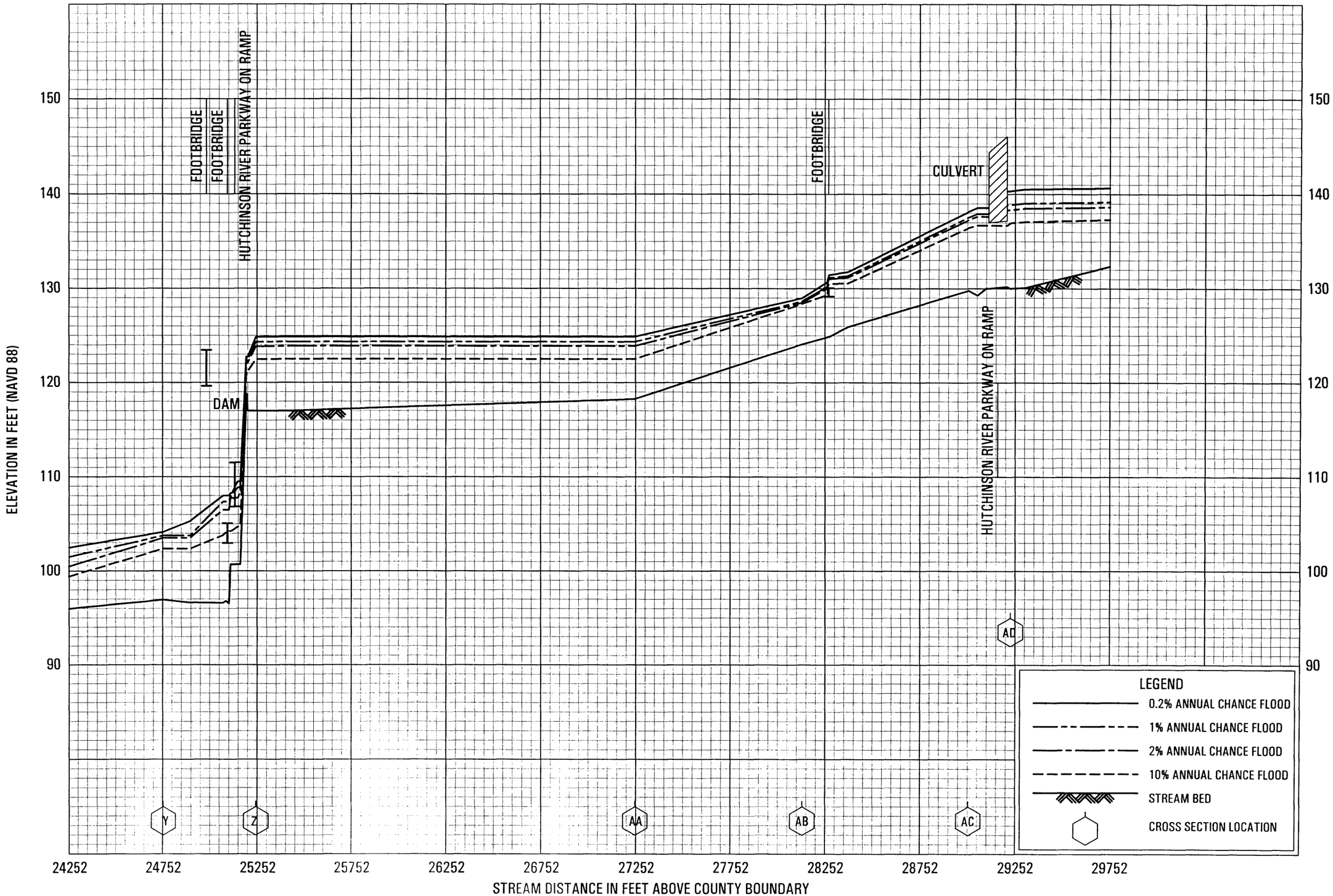

FLOOD PROFILES

HUTCHINSON RIVER

FEDERAL EMERGENCY MANAGEMENT AGENCY

WESTCHESTER COUNTY, NY

(ALL JURISDICTIONS)

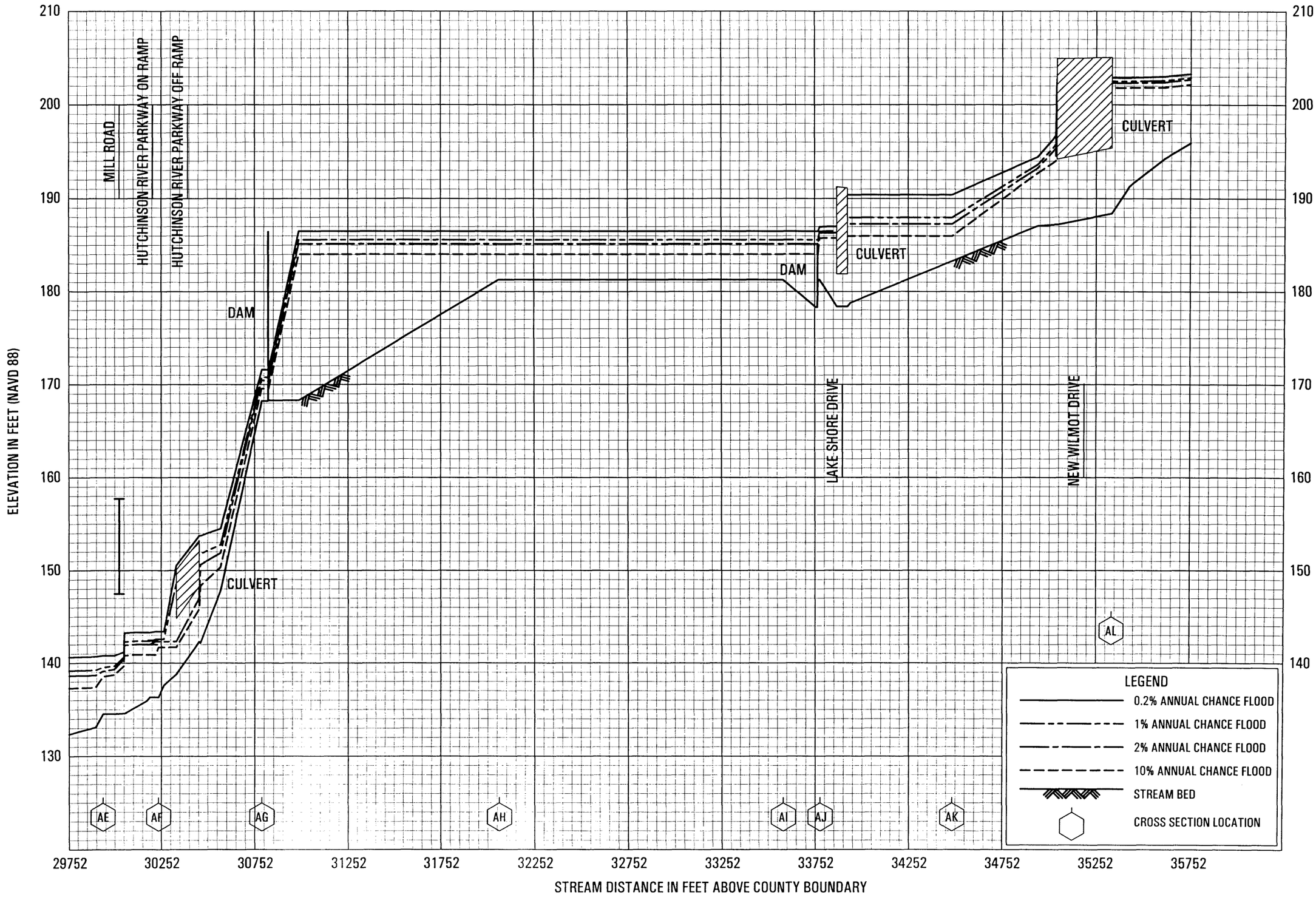

FLOOD PROFILES

HUTCHINSON RIVER

FEDERAL EMERGENCY MANAGEMENT AGENCY

WESTCHESTER COUNTY, NY

(ALL JURISDICTIONS)

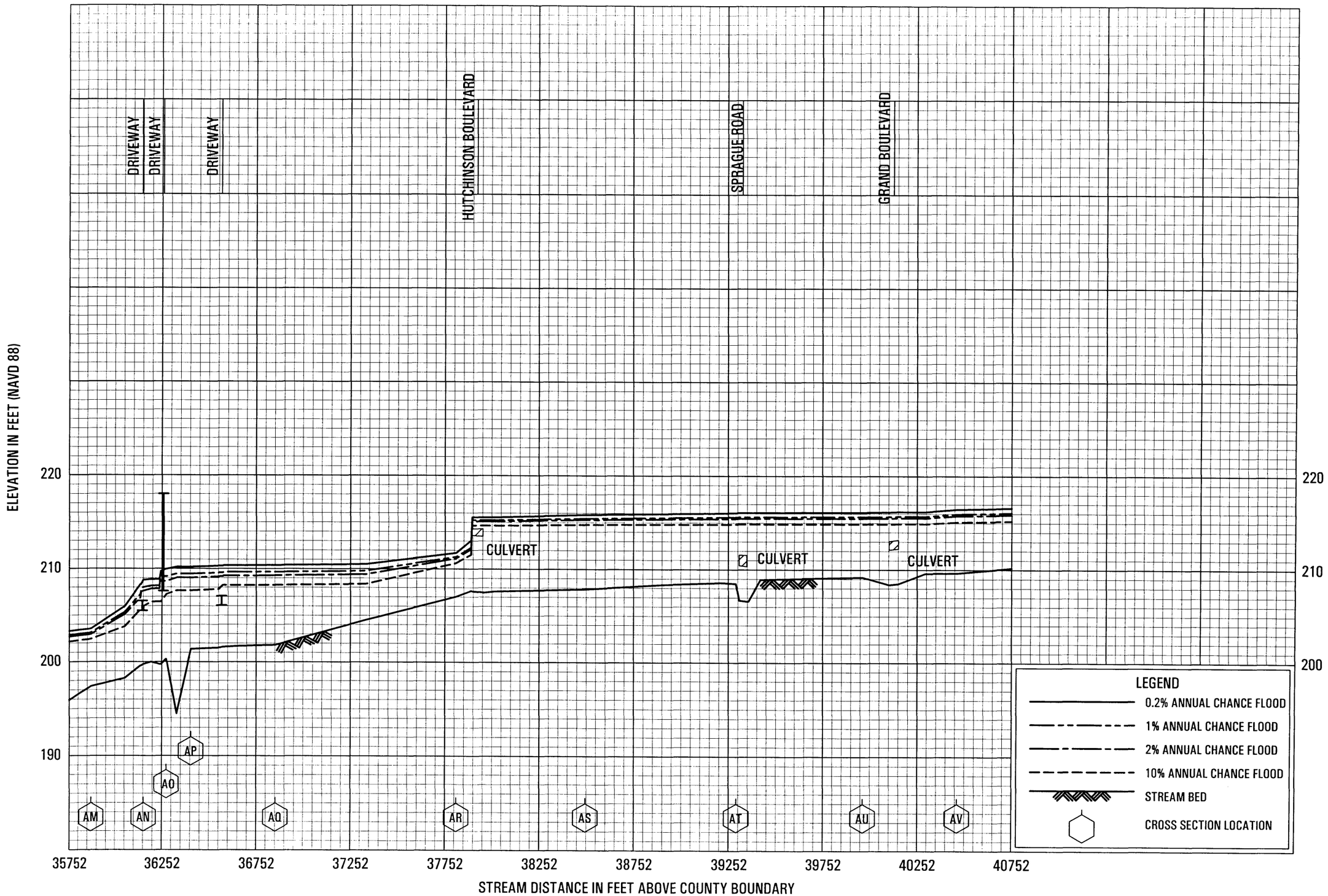

FLOOD PROFILES

HUTCHINSON RIVER

FEDERAL EMERGENCY MANAGEMENT AGENCY

WESTCHESTER COUNTY, NY

(ALL JURISDICTIONS)

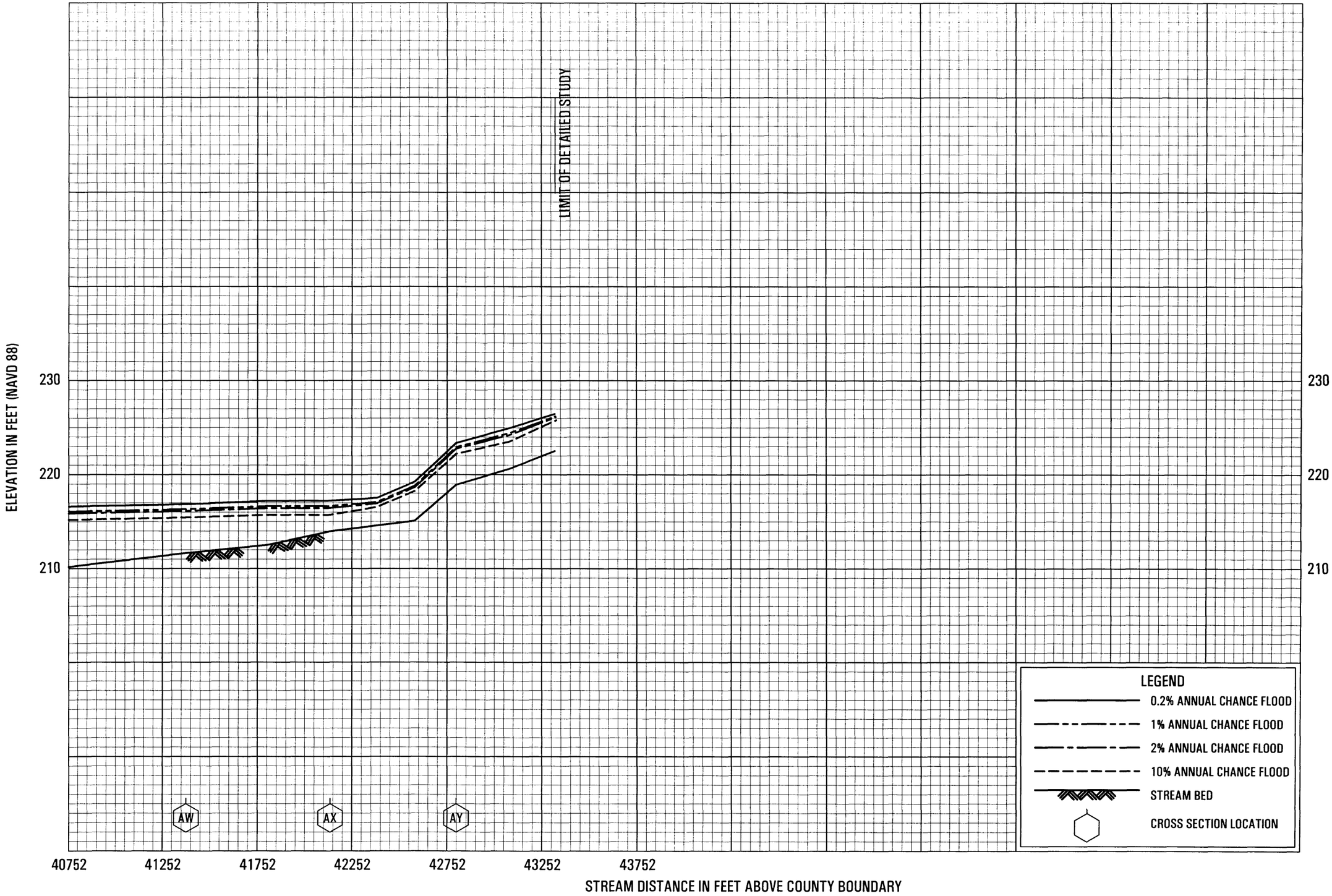

FLOOD PROFILES

HUTCHINSON RIVER

FEDERAL EMERGENCY MANAGEMENT AGENCY

WESTCHESTER COUNTY, NY

(ALL JURISDICTIONS)

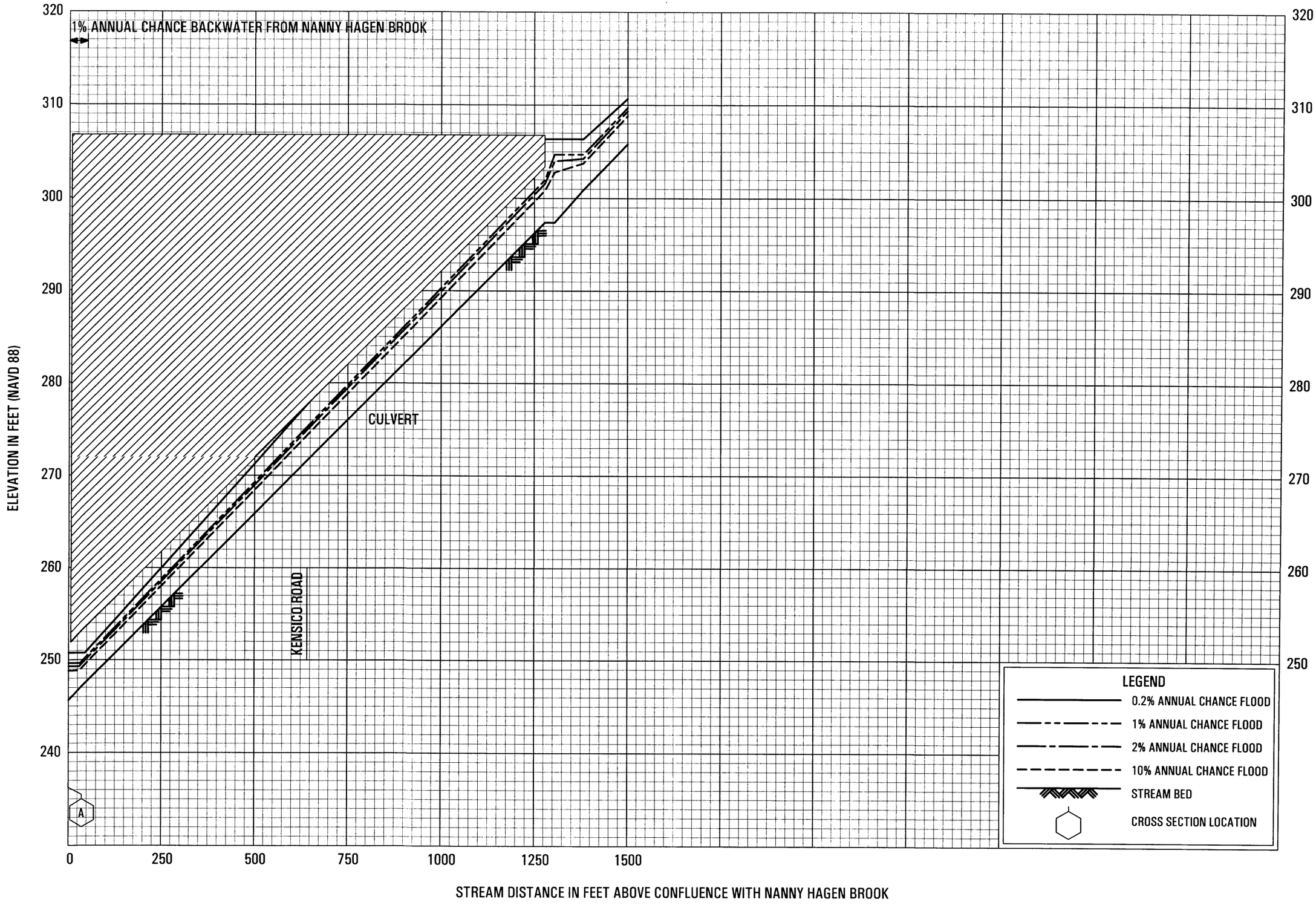

FLOOD PROFILES

KENSICO ROAD TRIBUTARY

FEDERAL EMERGENCY MANAGEMENT AGENCY

WESTCHESTER COUNTY, NY

(ALL JURISDICTIONS)

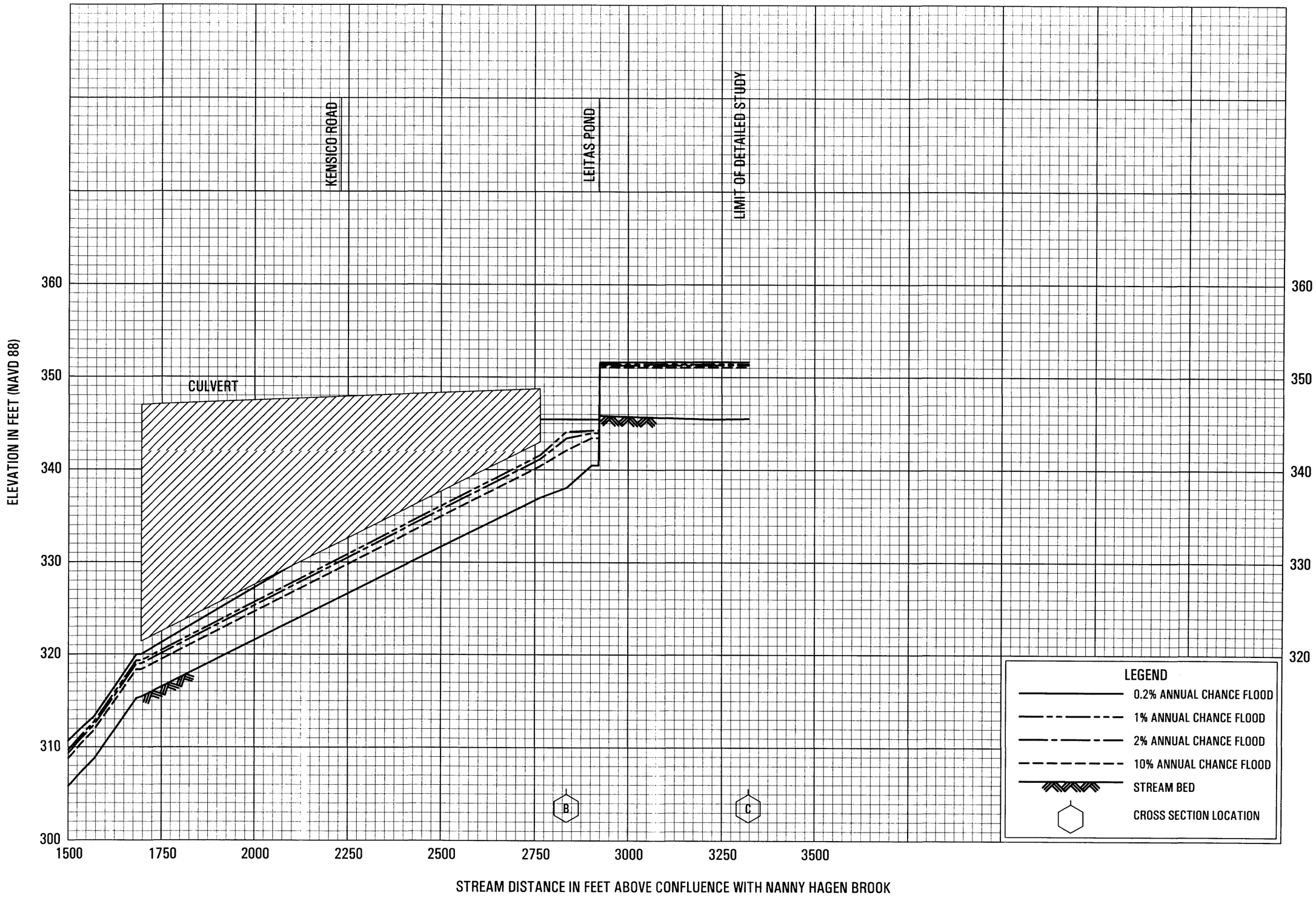

FLOOD PROFILES

KENSICO ROAD TRIBUTARY

FEDERAL EMERGENCY MANAGEMENT AGENCY

WESTCHESTER COUNTY, NY

(ALL JURISDICTIONS)

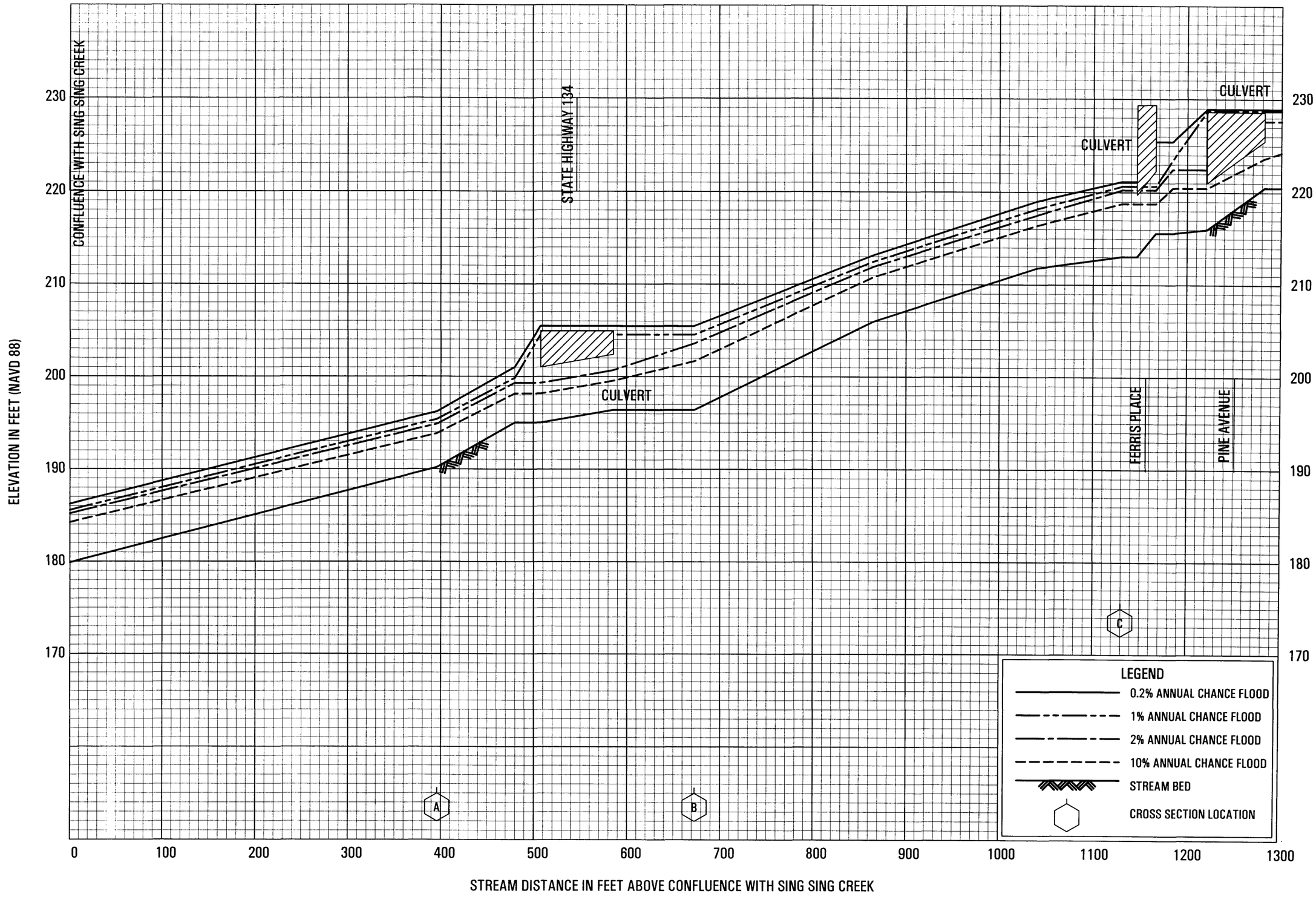

FLOOD PROFILES

KIL BROOK

FEDERAL EMERGENCY MANAGEMENT AGENCY

WESTCHESTER COUNTY, NY

(ALL JURISDICTIONS)



FLOOD PROFILES

KIL BROOK

FEDERAL EMERGENCY MANAGEMENT AGENCY

WESTCHESTER COUNTY, NY

(ALL JURISDICTIONS)

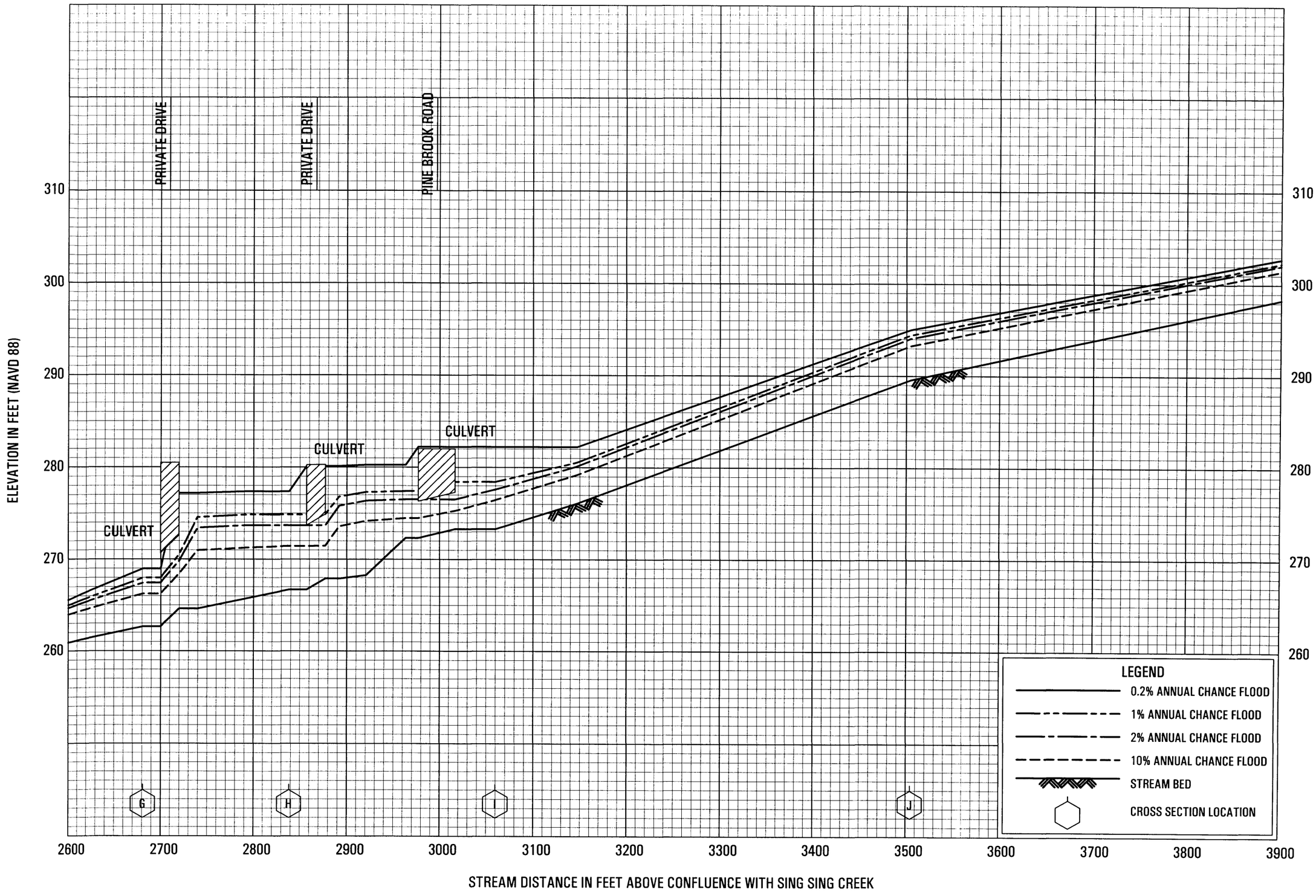

FLOOD PROFILES

KIL BROOK

FEDERAL EMERGENCY MANAGEMENT AGENCY

WESTCHESTER COUNTY, NY

(ALL JURISDICTIONS)

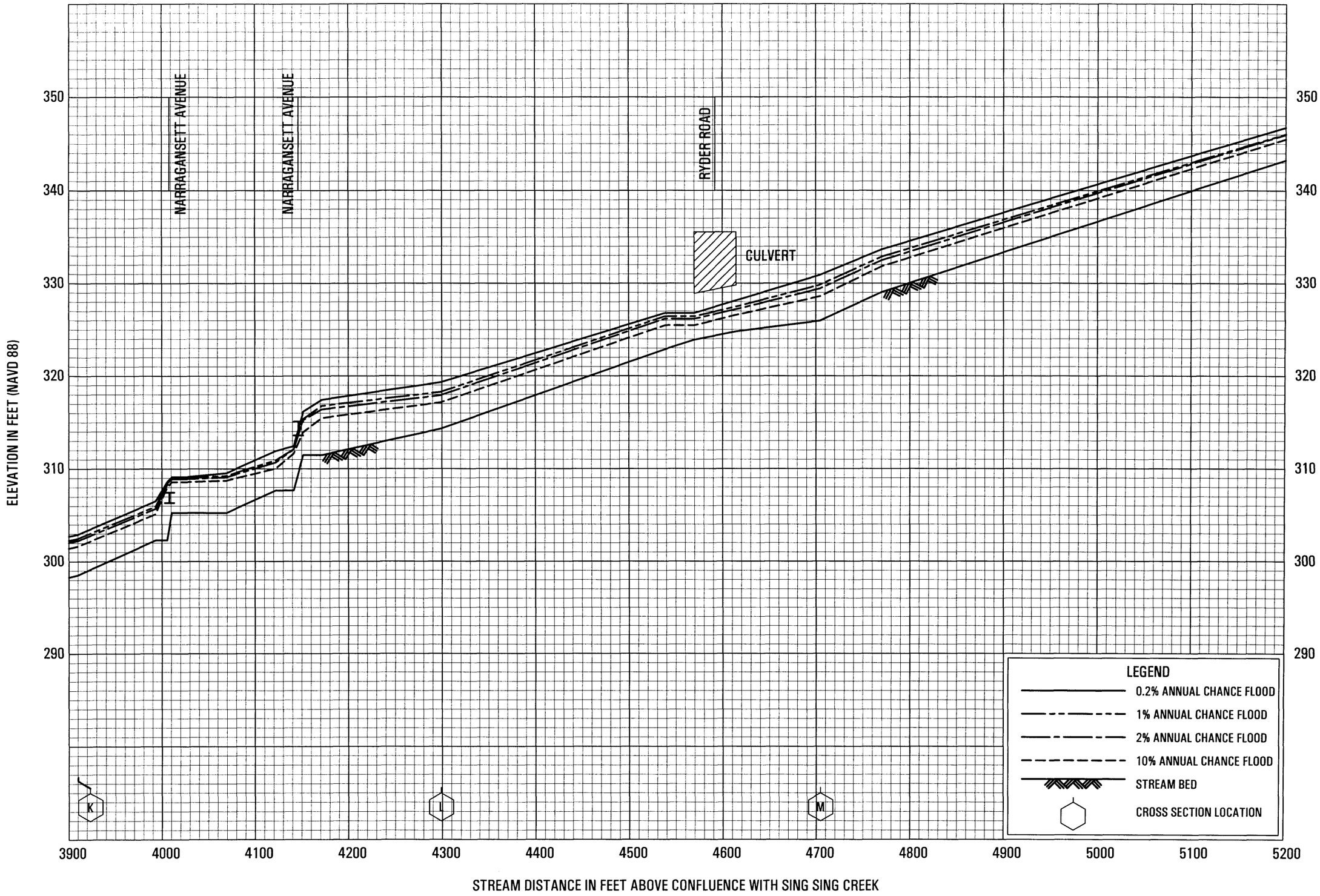

FLOOD PROFILES

KIL BROOK

FEDERAL EMERGENCY MANAGEMENT AGENCY

WESTCHESTER COUNTY, NY

(ALL JURISDICTIONS)

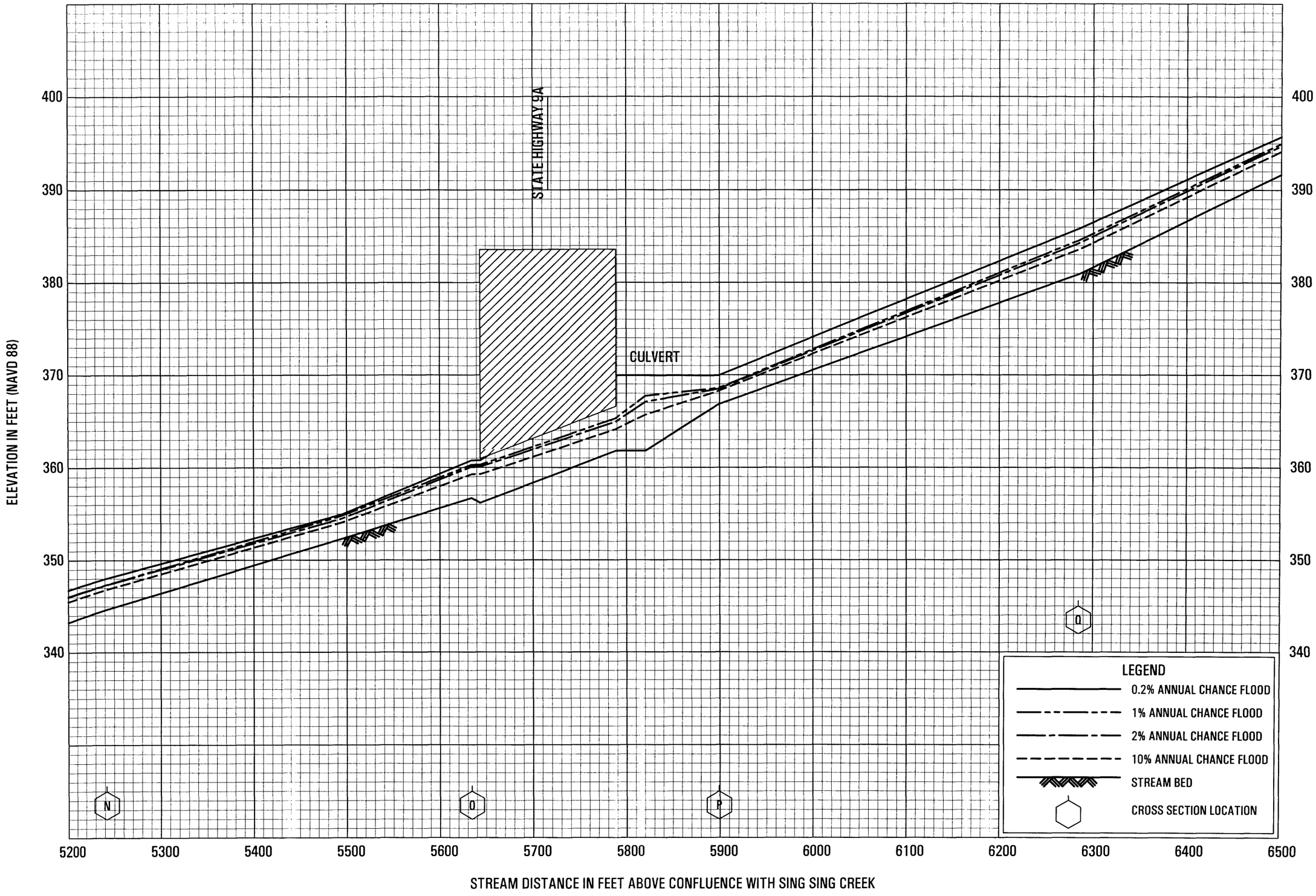

FLOOD PROFILES

KIL BROOK

FEDERAL EMERGENCY MANAGEMENT AGENCY

WESTCHESTER COUNTY, NY

(ALL JURISDICTIONS)

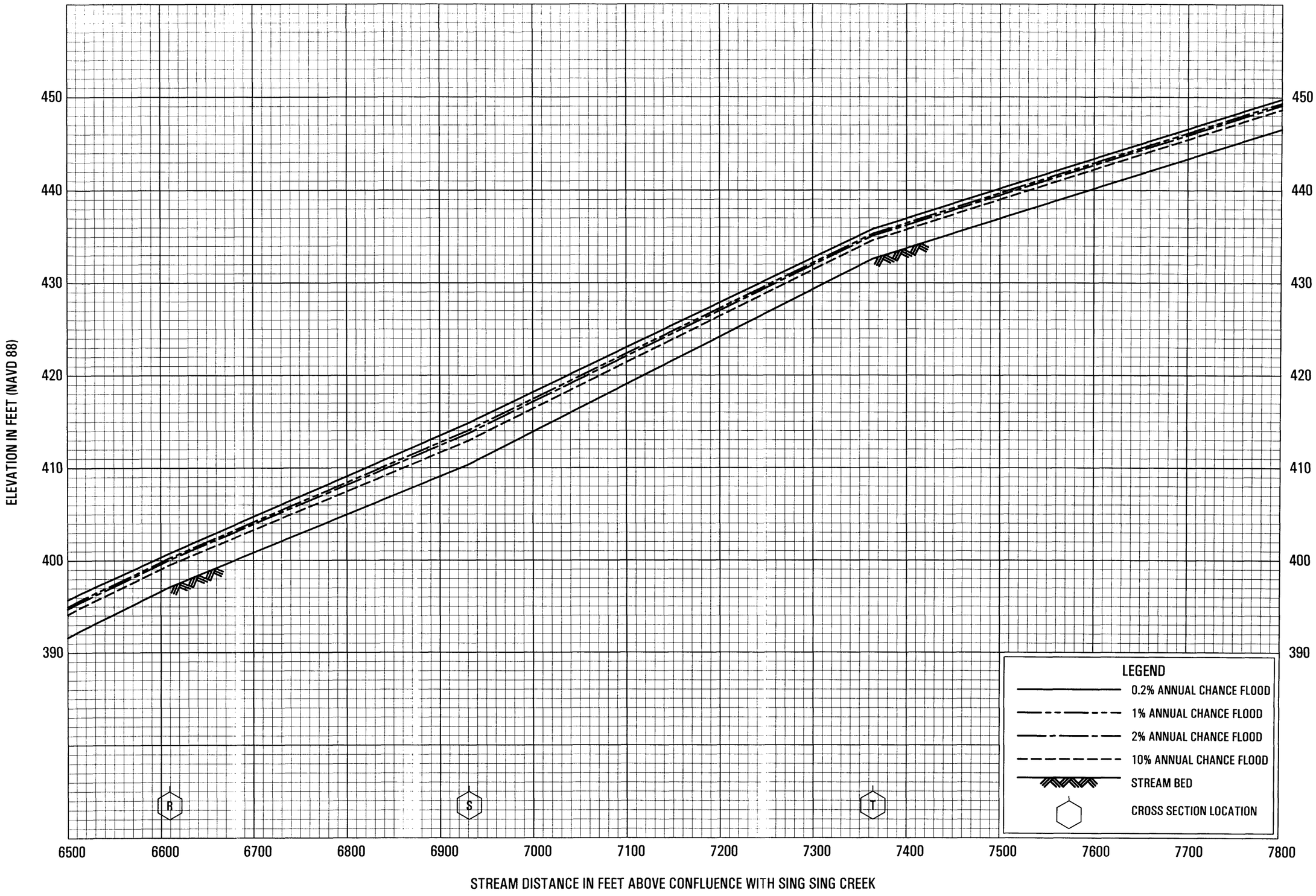

FLOOD PROFILES

KIL BROOK

FEDERAL EMERGENCY MANAGEMENT AGENCY

WESTCHESTER COUNTY, NY

(ALL JURISDICTIONS)

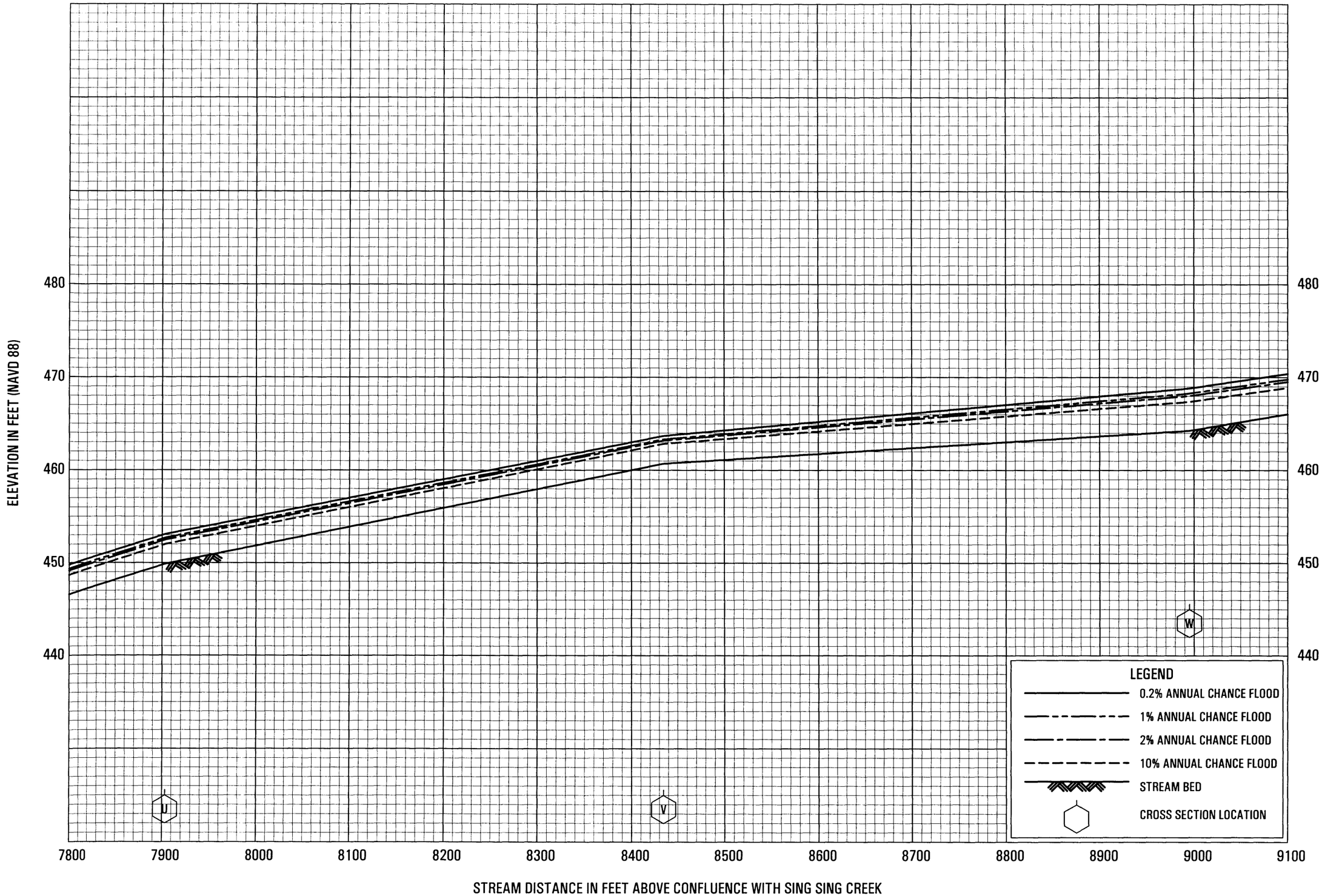

FLOOD PROFILES

KIL BROOK

FEDERAL EMERGENCY MANAGEMENT AGENCY

WESTCHESTER COUNTY, NY

(ALL JURISDICTIONS)

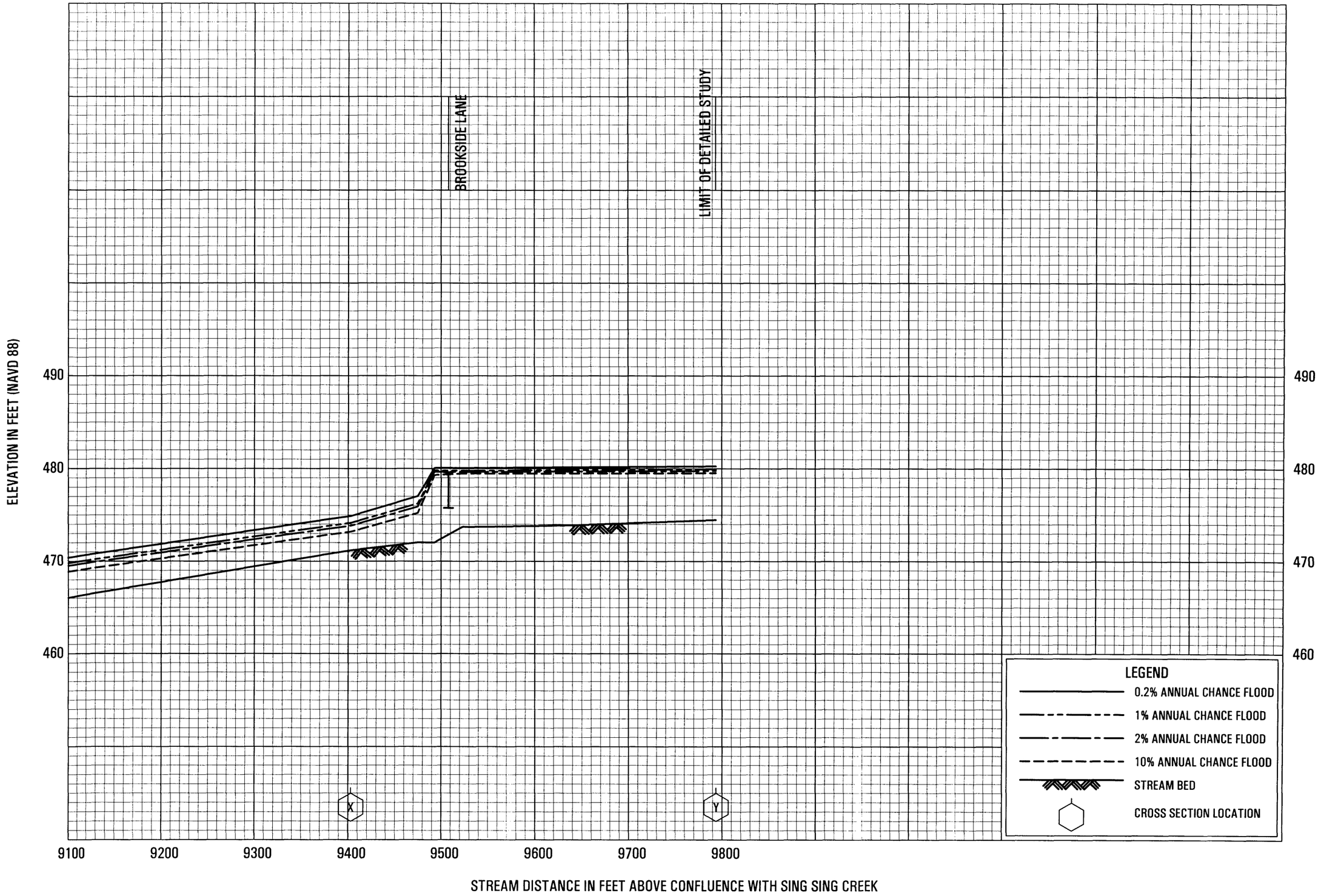

FLOOD PROFILES

KIL BROOK

FEDERAL EMERGENCY MANAGEMENT AGENCY

WESTCHESTER COUNTY, NY

(ALL JURISDICTIONS)

141P

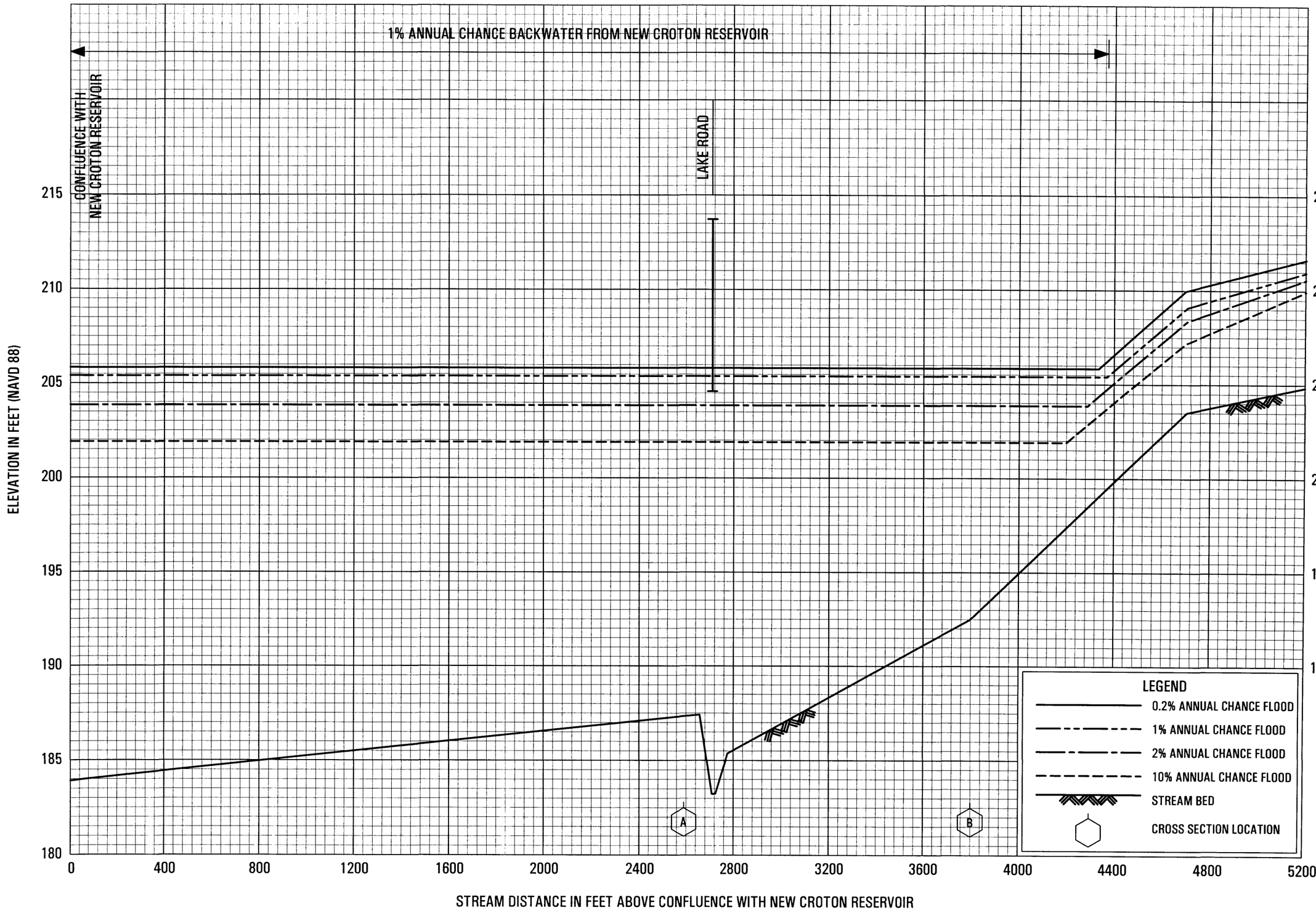

FLOOD PROFILES

KISCO RIVER

FEDERAL EMERGENCY MANAGEMENT AGENCY

WESTCHESTER COUNTY, NY

(ALL JURISDICTIONS)

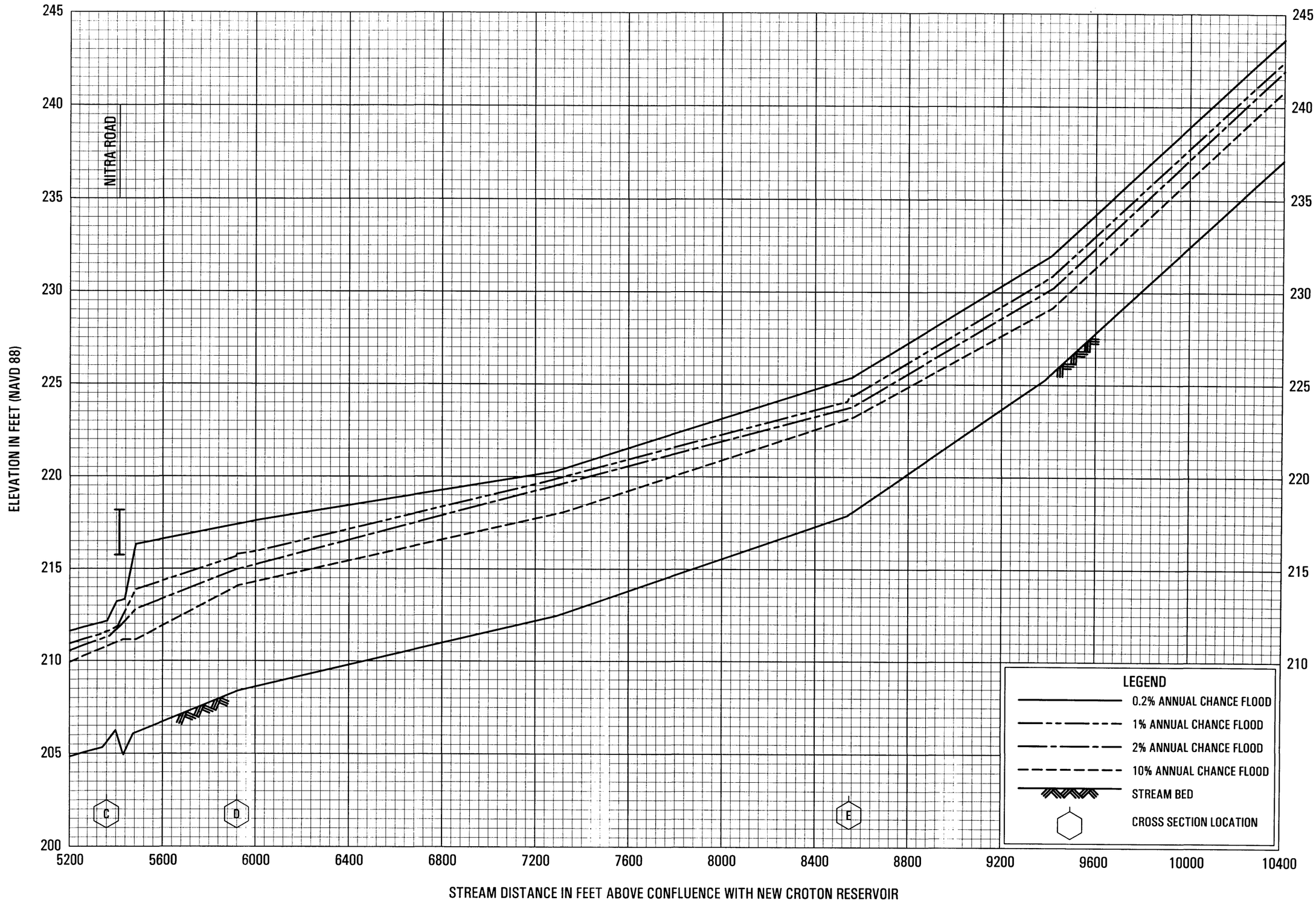

FLOOD PROFILES

KISCO RIVER

FEDERAL EMERGENCY MANAGEMENT AGENCY

WESTCHESTER COUNTY, NY

(ALL JURISDICTIONS)

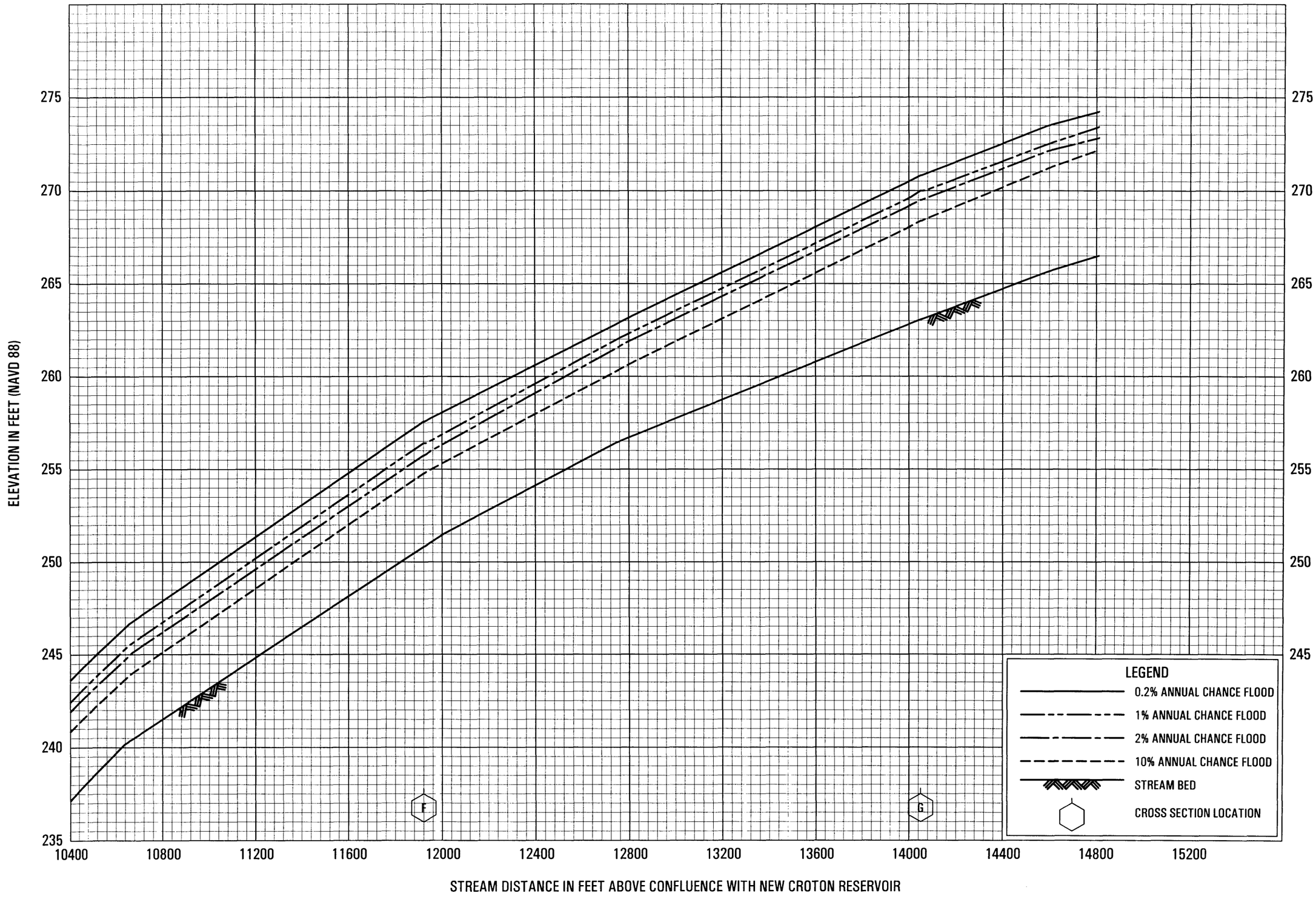

FLOOD PROFILES

KISCO RIVER

FEDERAL EMERGENCY MANAGEMENT AGENCY

WESTCHESTER COUNTY, NY

(ALL JURISDICTIONS)

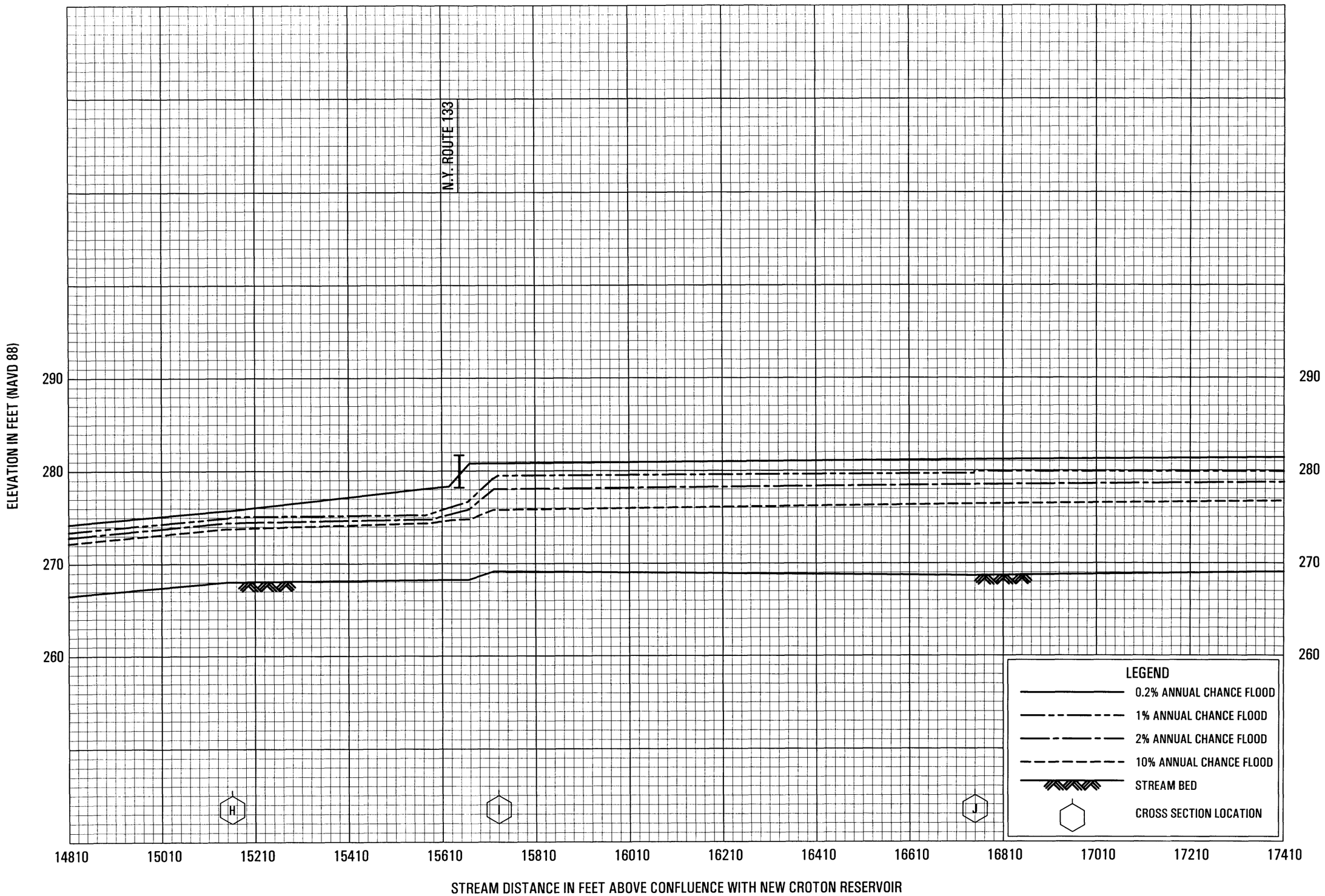

FLOOD PROFILES

KISCO RIVER

FEDERAL EMERGENCY MANAGEMENT AGENCY

WESTCHESTER COUNTY, NY

(ALL JURISDICTIONS)

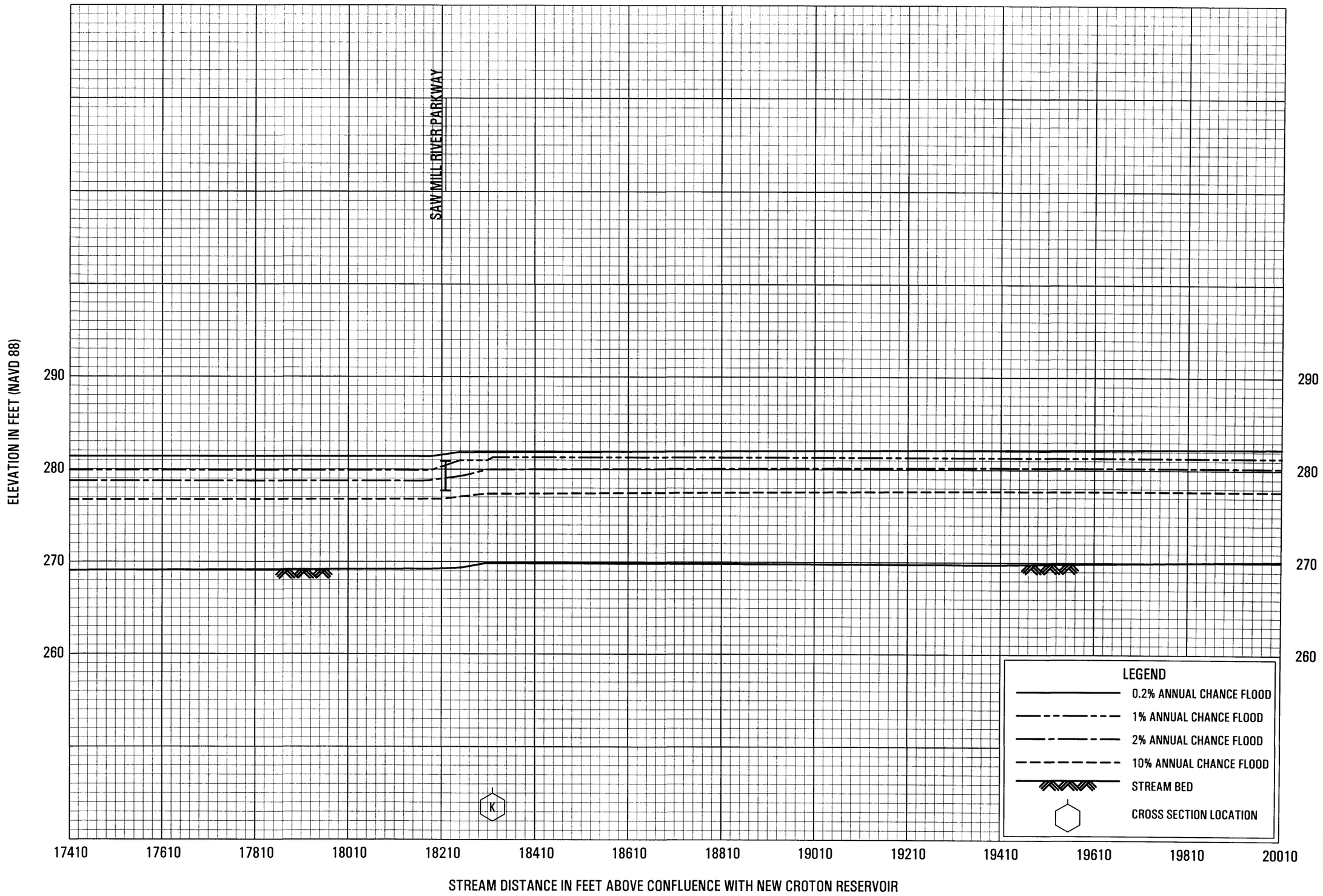

FLOOD PROFILES

KISCO RIVER

FEDERAL EMERGENCY MANAGEMENT AGENCY

WESTCHESTER COUNTY, NY

(ALL JURISDICTIONS)

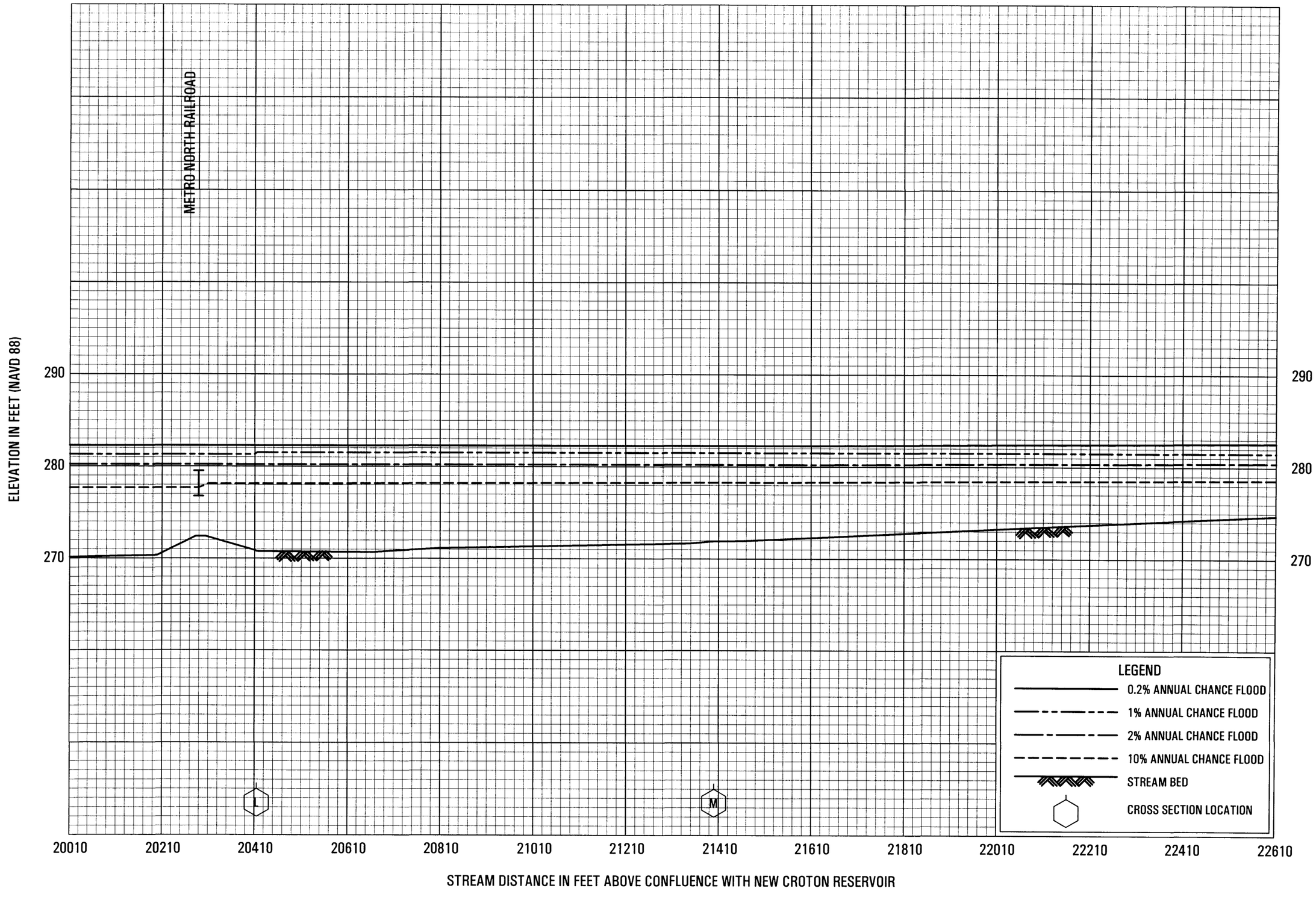

FLOOD PROFILES

KISCO RIVER

FEDERAL EMERGENCY MANAGEMENT AGENCY

WESTCHESTER COUNTY, NY

(ALL JURISDICTIONS)

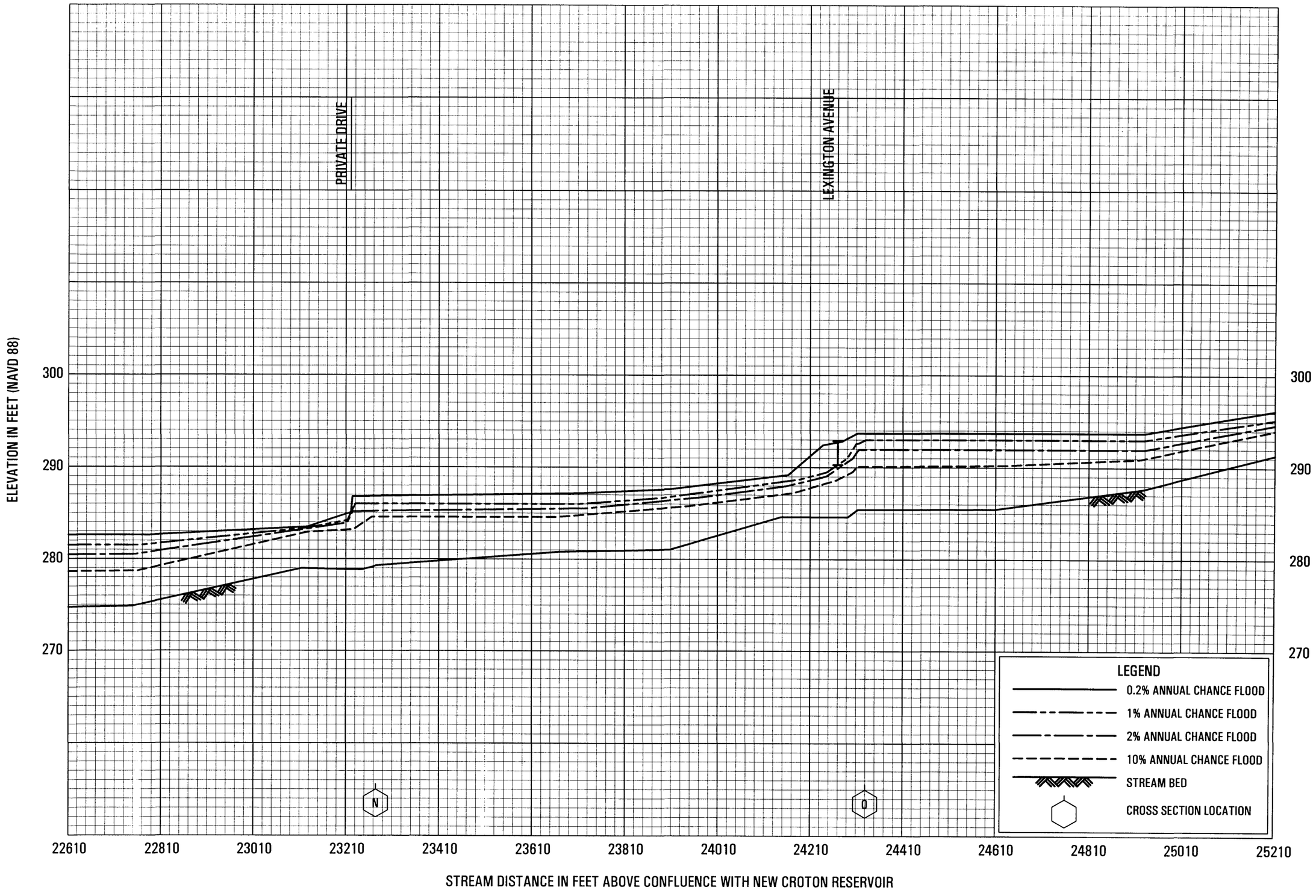

FLOOD PROFILES

KISCO RIVER

FEDERAL EMERGENCY MANAGEMENT AGENCY

WESTCHESTER COUNTY, NY

(ALL JURISDICTIONS)

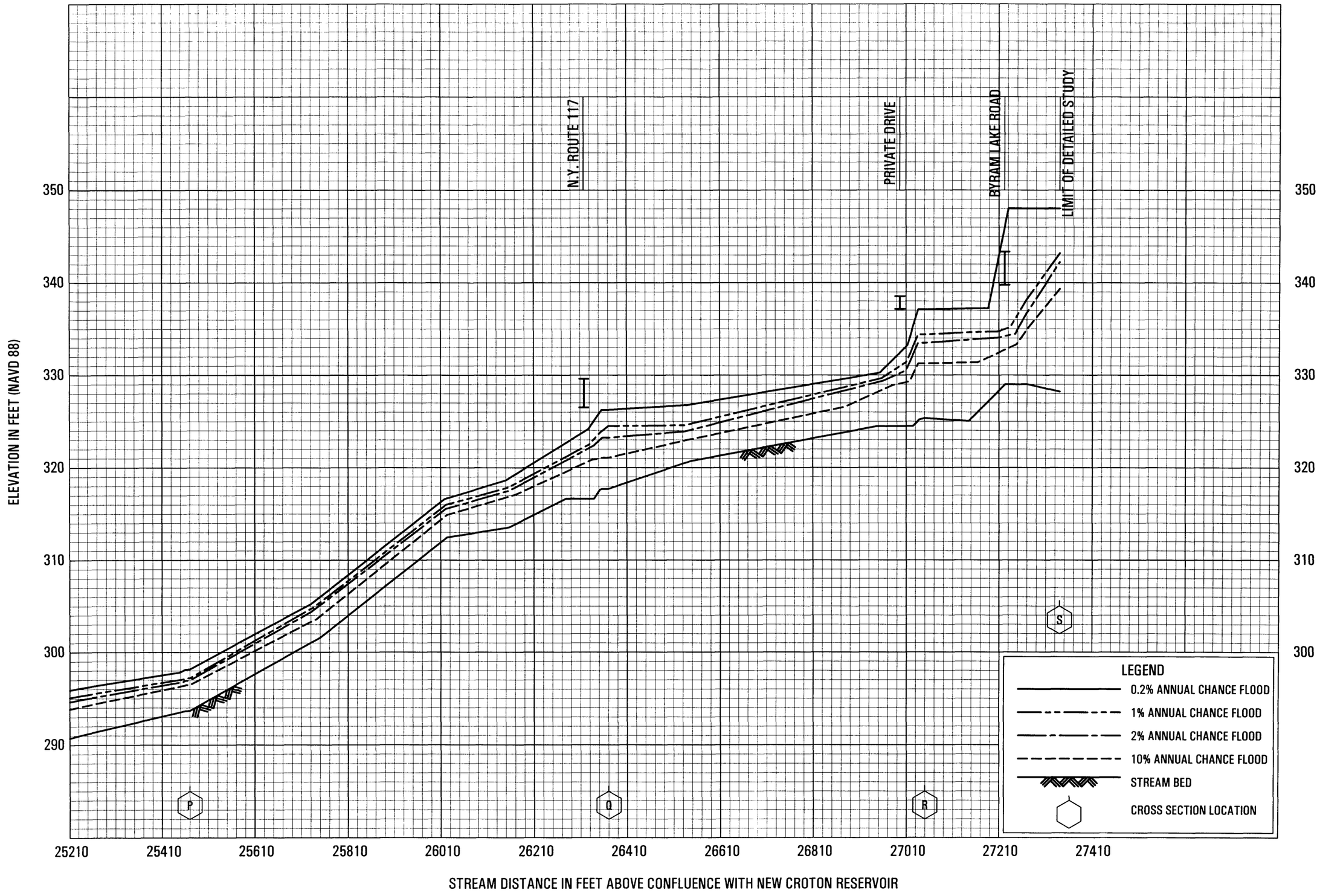

FLOOD PROFILES

KISCO RIVER

FEDERAL EMERGENCY MANAGEMENT AGENCY

WESTCHESTER COUNTY, NY

(ALL JURISDICTIONS)

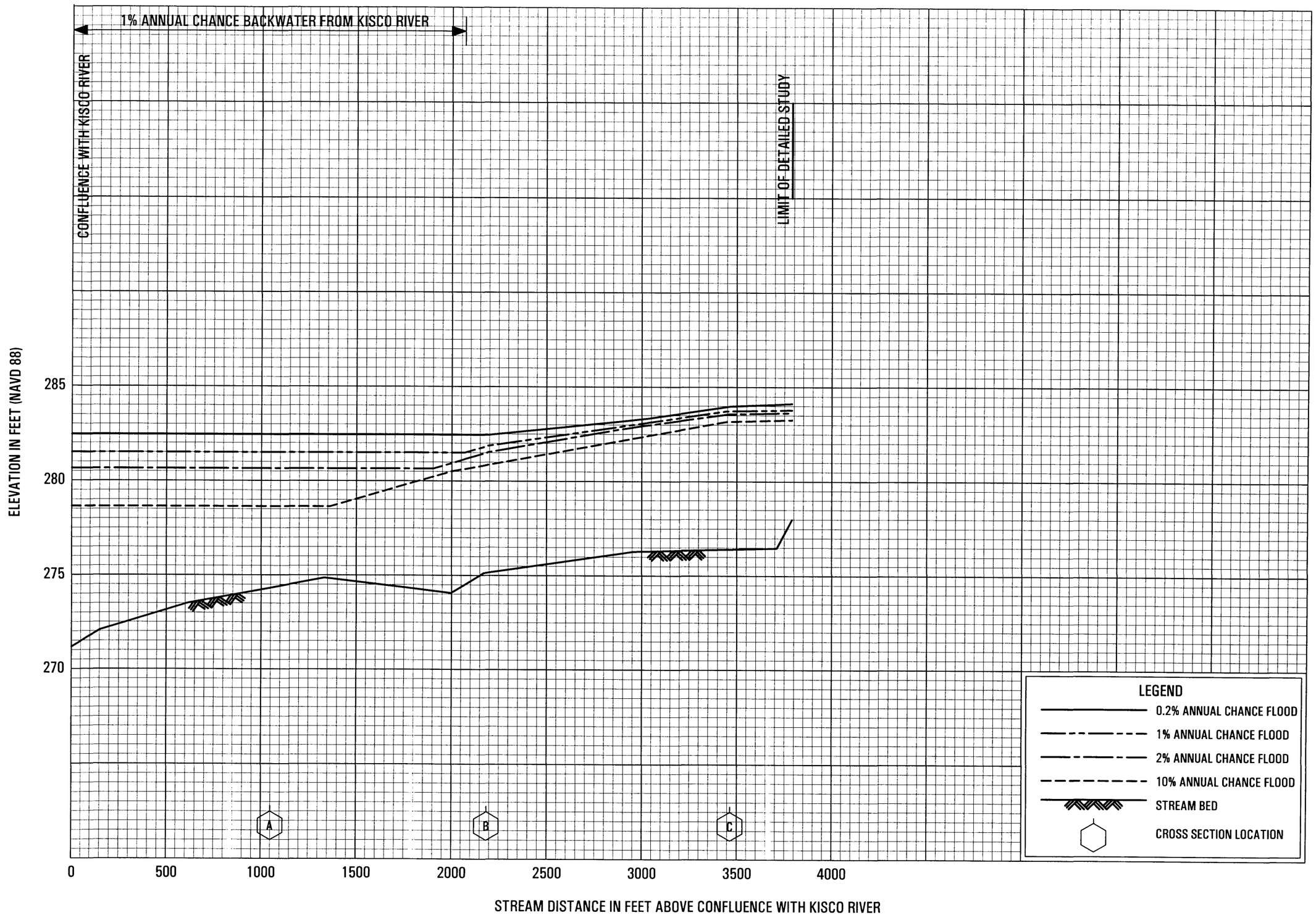

FLOOD PROFILES

KISCO RIVER TRIBUTARY 1

FEDERAL EMERGENCY MANAGEMENT AGENCY

WESTCHESTER COUNTY, NY

(ALL JURISDICTIONS)

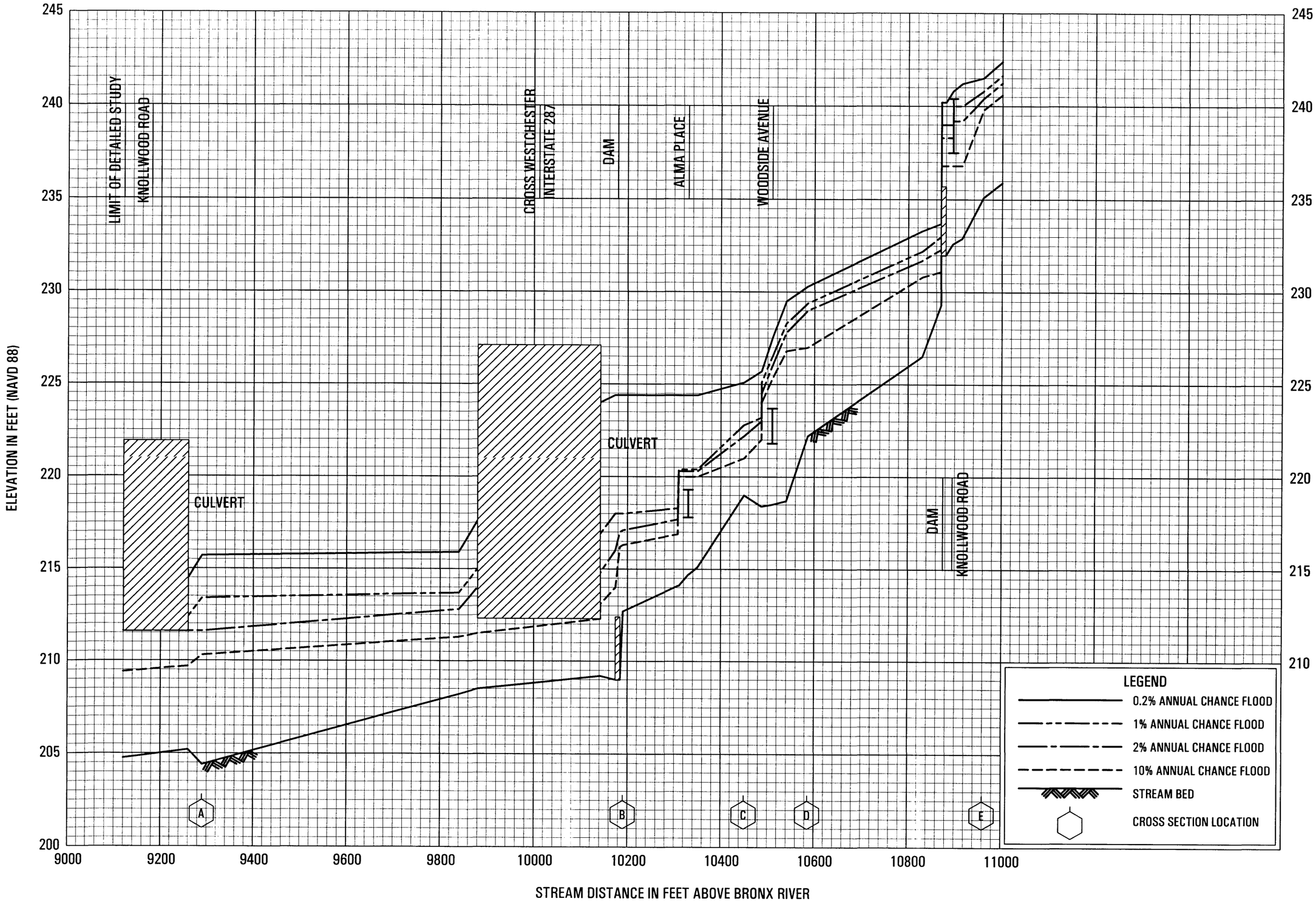

FLOOD PROFILES

KNOLLWOOD BROOK

FEDERAL EMERGENCY MANAGEMENT AGENCY

WESTCHESTER COUNTY, NY

(ALL JURISDICTIONS)

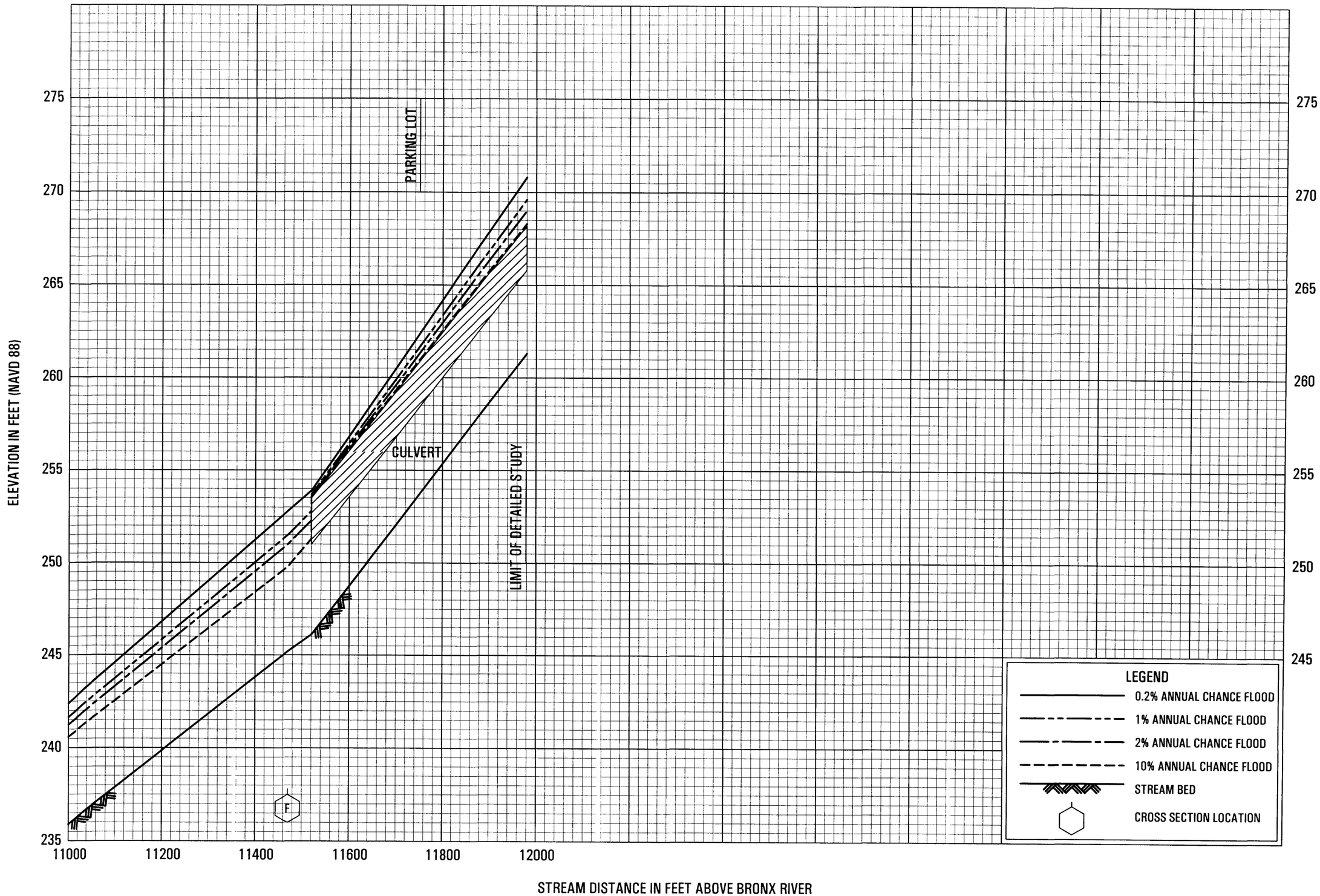

FLOOD PROFILES

KNOLLWOOD BROOK

FEDERAL EMERGENCY MANAGEMENT AGENCY

WESTCHESTER COUNTY, NY

(ALL JURISDICTIONS)

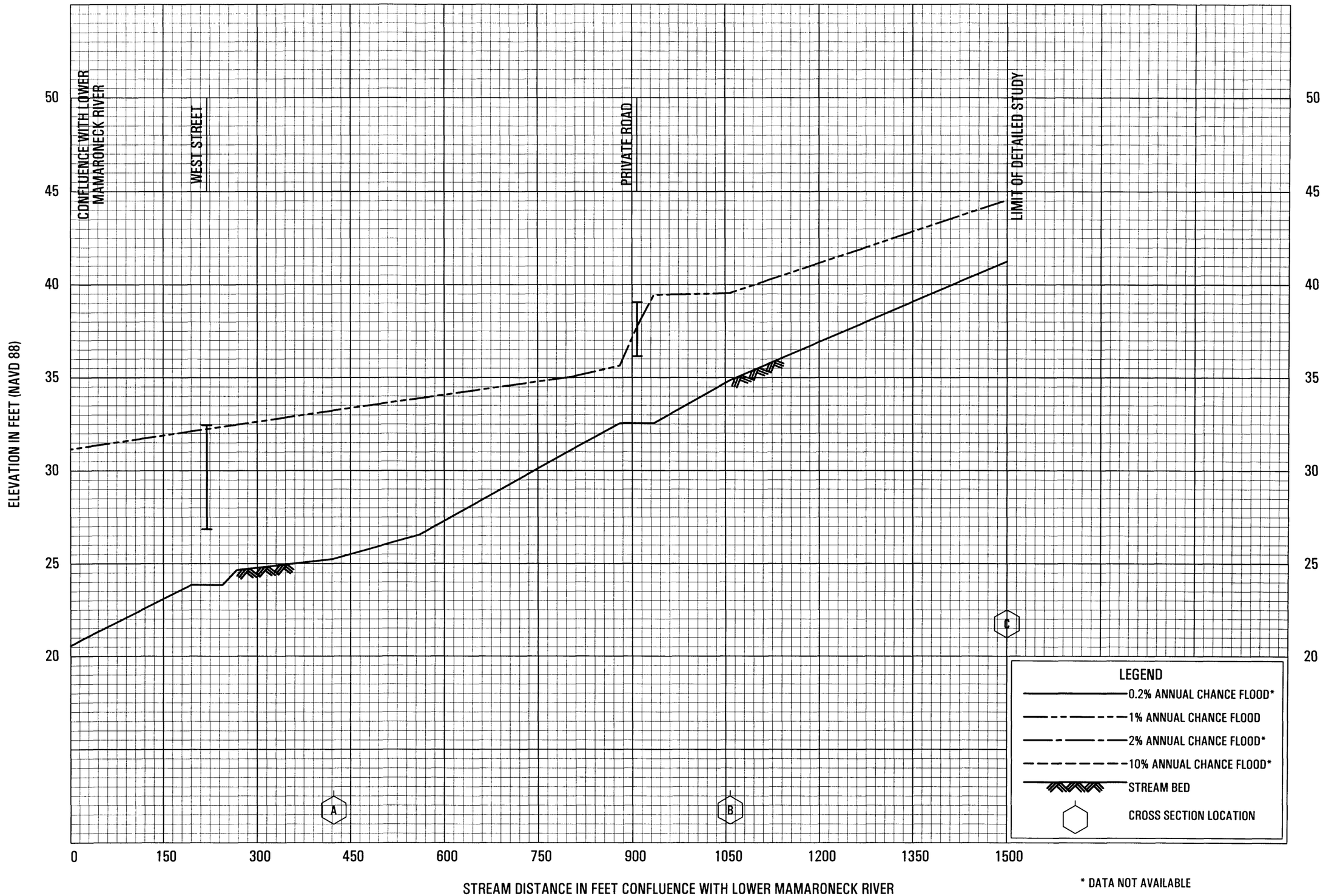

FLOOD PROFILES

LECOUNT CREEK

FEDERAL EMERGENCY MANAGEMENT AGENCY

WESTCHESTER COUNTY, NY

(ALL JURISDICTIONS)

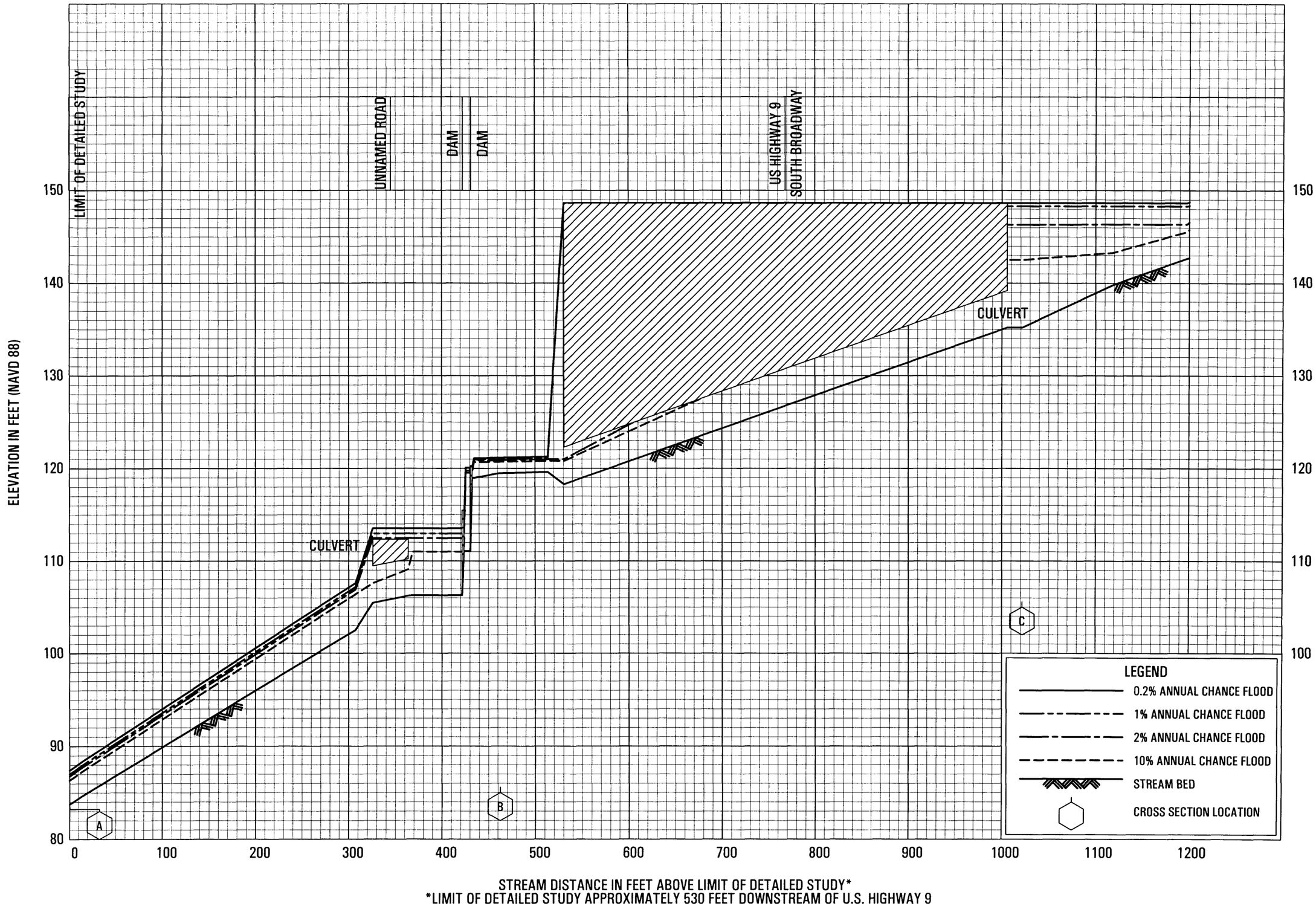

FLOOD PROFILES

LEROY AVENUE BROOK

FEDERAL EMERGENCY MANAGEMENT AGENCY

WESTCHESTER COUNTY, NY

(ALL JURISDICTIONS)

154P

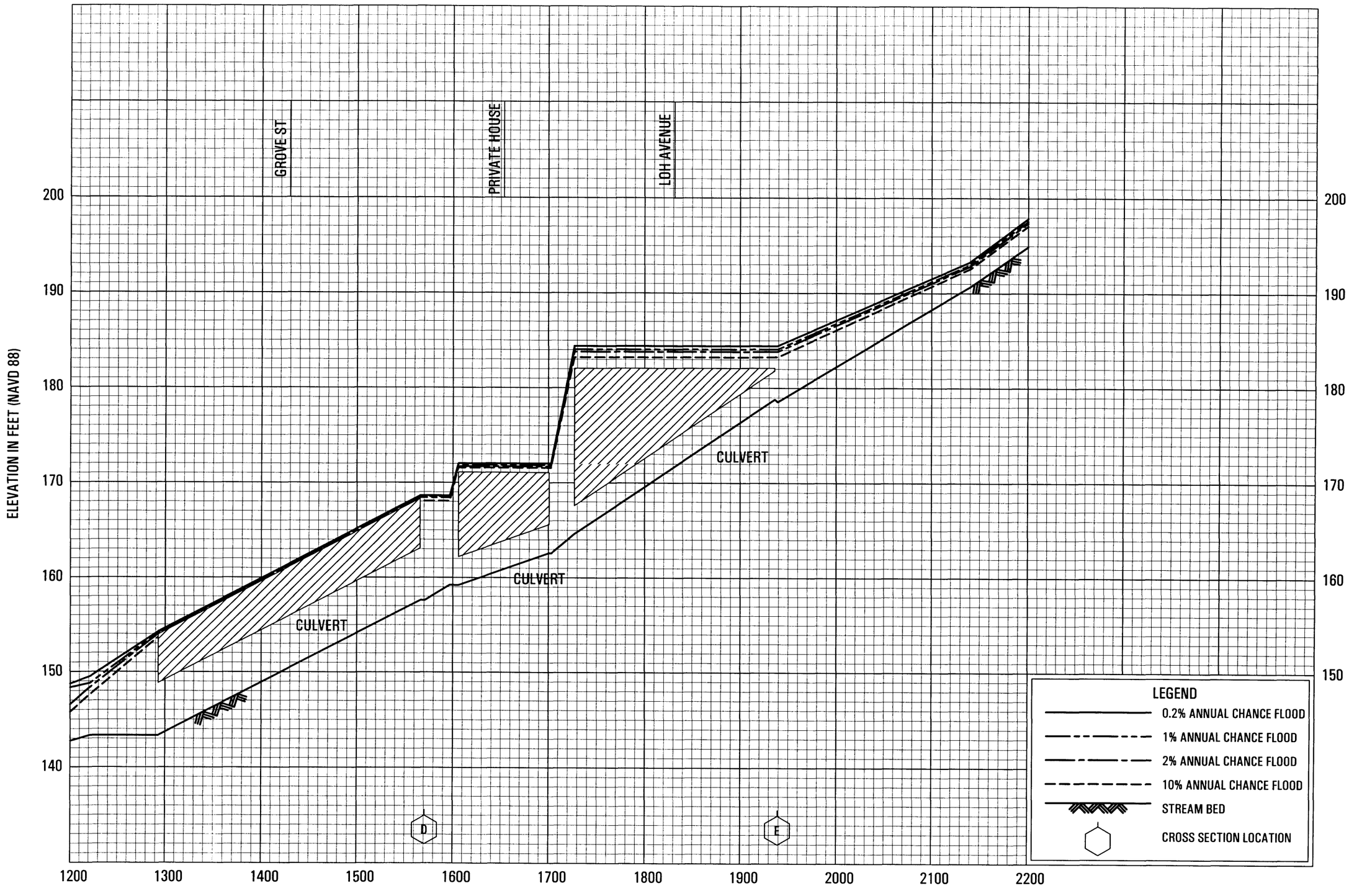

STREAM DISTANCE IN FEET ABOVE LIMIT OF DETAILED STUDY*
*LIMIT OF DETAILED STUDY APPROXIMATELY 530 FEET DOWNSTREAM OF U.S. HIGHWAY 9

FLOOD PROFILES

LEROY AVENUE BROOK

FEDERAL EMERGENCY MANAGEMENT AGENCY

WESTCHESTER COUNTY, NY

(ALL JURISDICTIONS)

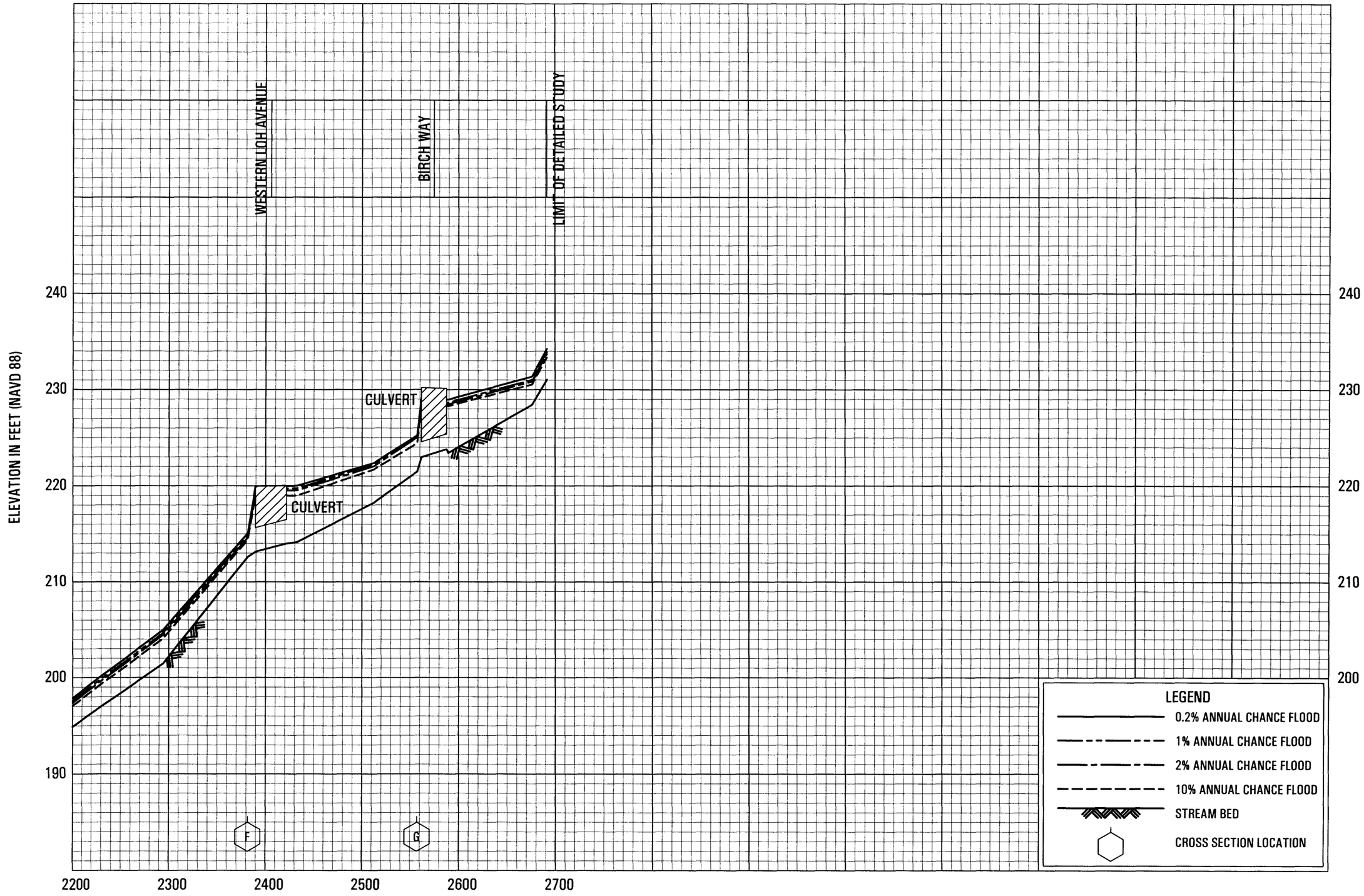

STREAM DISTANCE IN FEET ABOVE LIMIT OF DETAILED STUDY*

*LIMIT OF DETAILED STUDY APPROXIMATELY 530 FEET DOWNSTREAM OF U.S. HIGHWAY 9

FLOOD PROFILES

LEROY AVENUE BROOK

FEDERAL EMERGENCY MANAGEMENT AGENCY

WESTCHESTER COUNTY, NY

(ALL JURISDICTIONS)

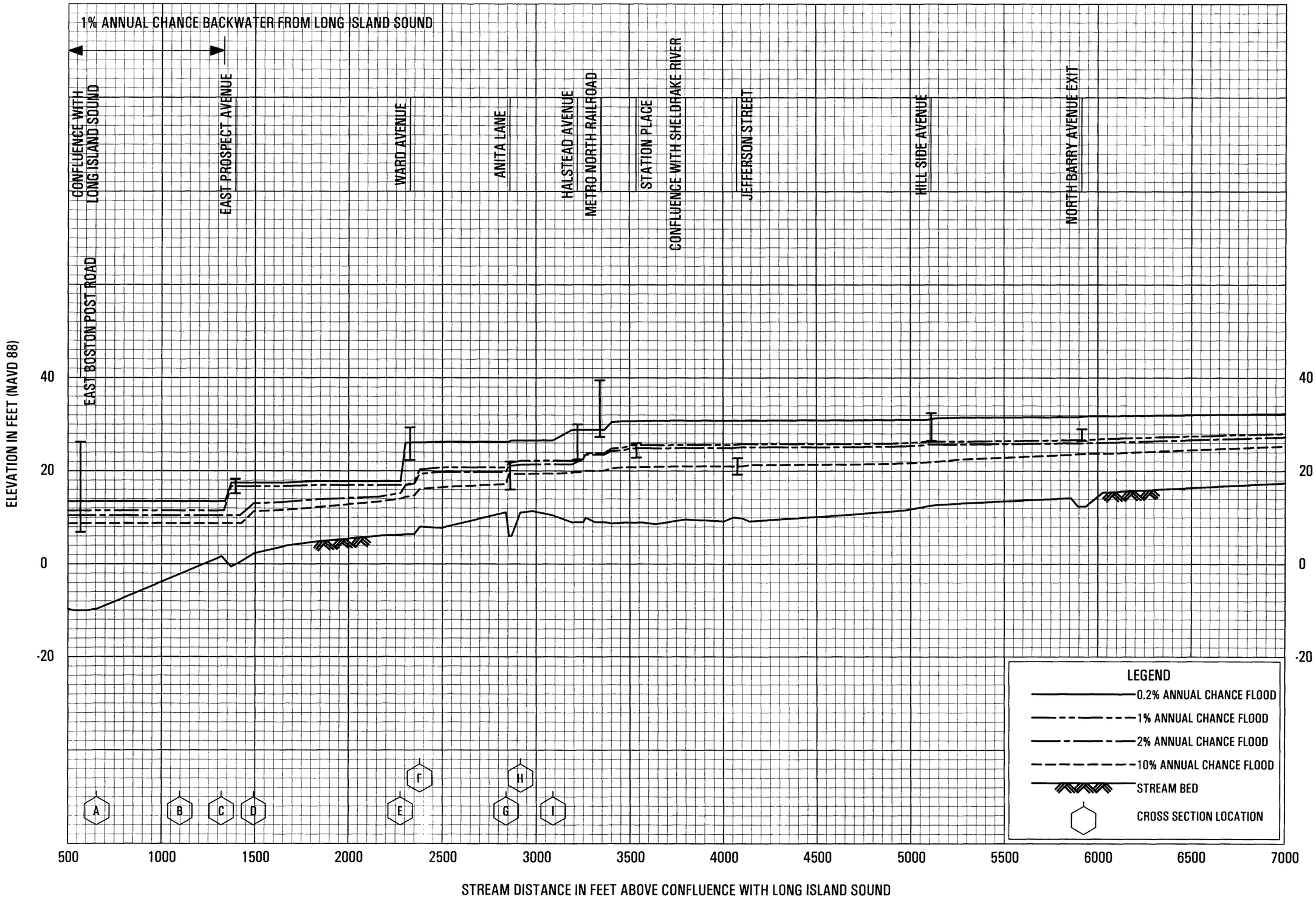

FLOOD PROFILES

MAMARONECK RIVER LOWER REACH

FEDERAL EMERGENCY MANAGEMENT AGENCY

WESTCHESTER COUNTY, NY

(ALL JURISDICTIONS)

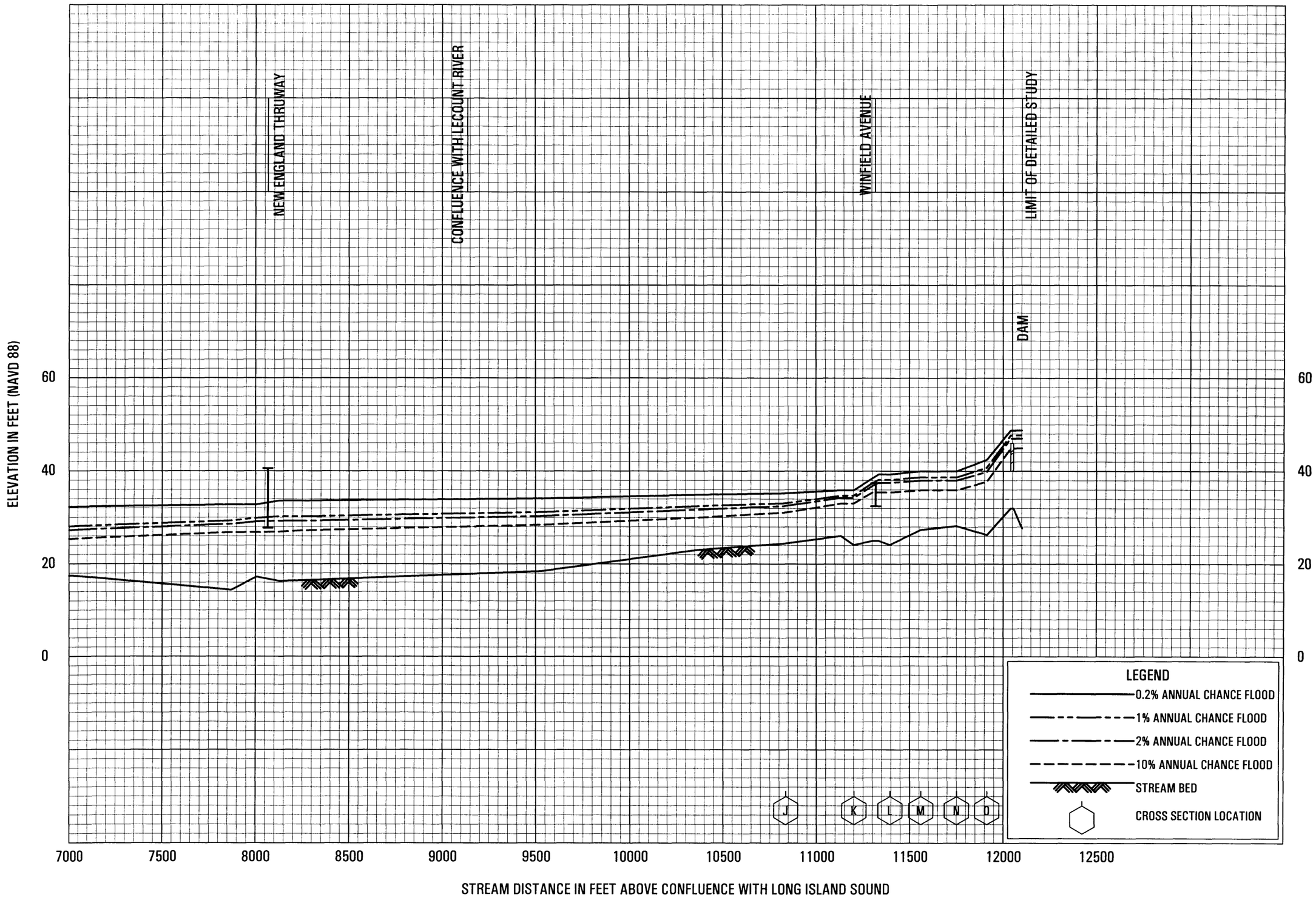

FLOOD PROFILES

MAMARONECK RIVER LOWER REACH

FEDERAL EMERGENCY MANAGEMENT AGENCY

WESTCHESTER COUNTY, NY

(ALL JURISDICTIONS)

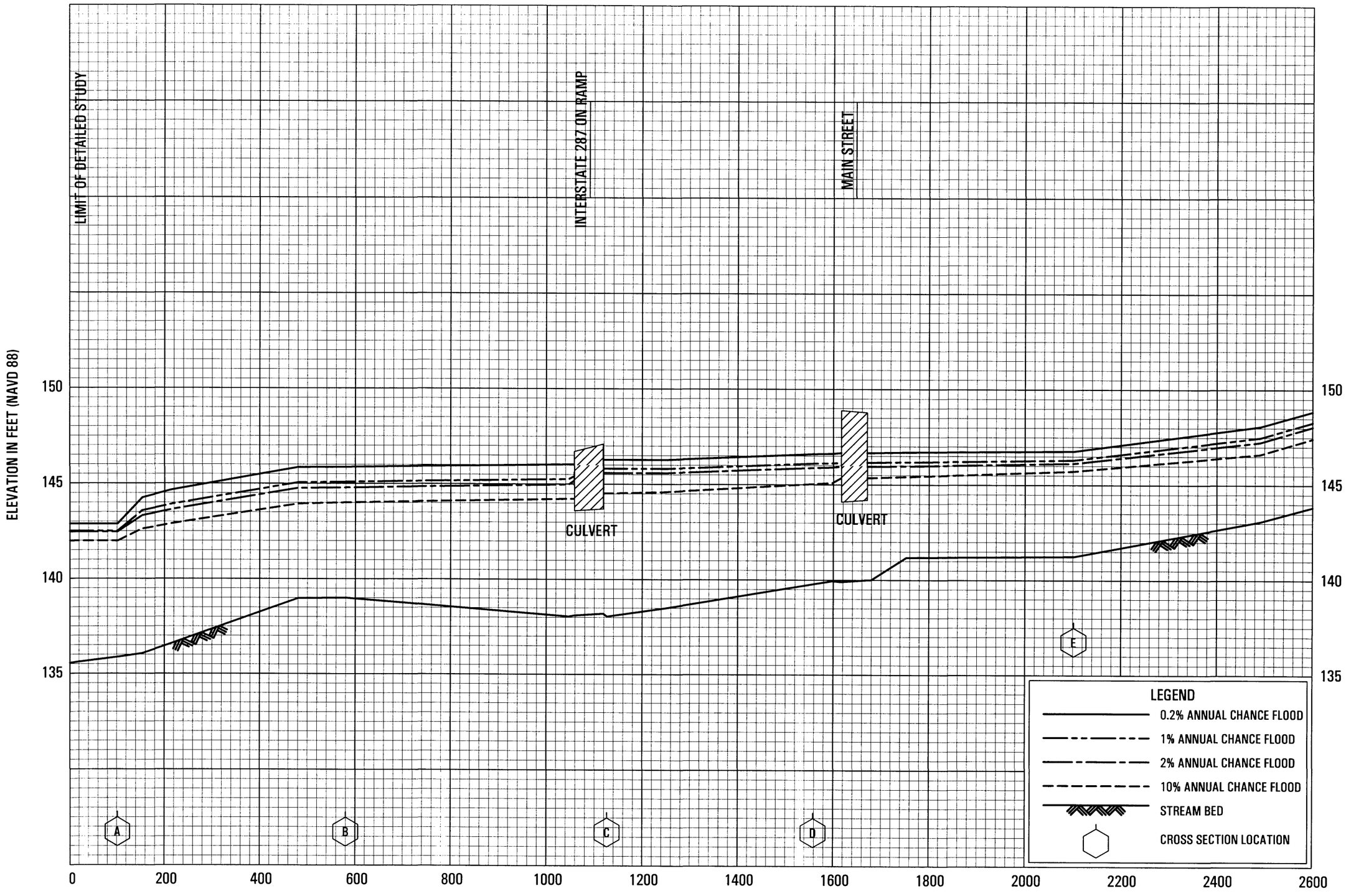

*LIMIT OF DETAILED STUDY APPROXIMATELY 120 FEET DOWNSTREAM OF INTERSTATE 287 ON RAMP

FLOOD PROFILES

MAMARONECK RIVER UPPER REACH

FEDERAL EMERGENCY MANAGEMENT AGENCY

WESTCHESTER COUNTY, NY

(ALL JURISDICTIONS)

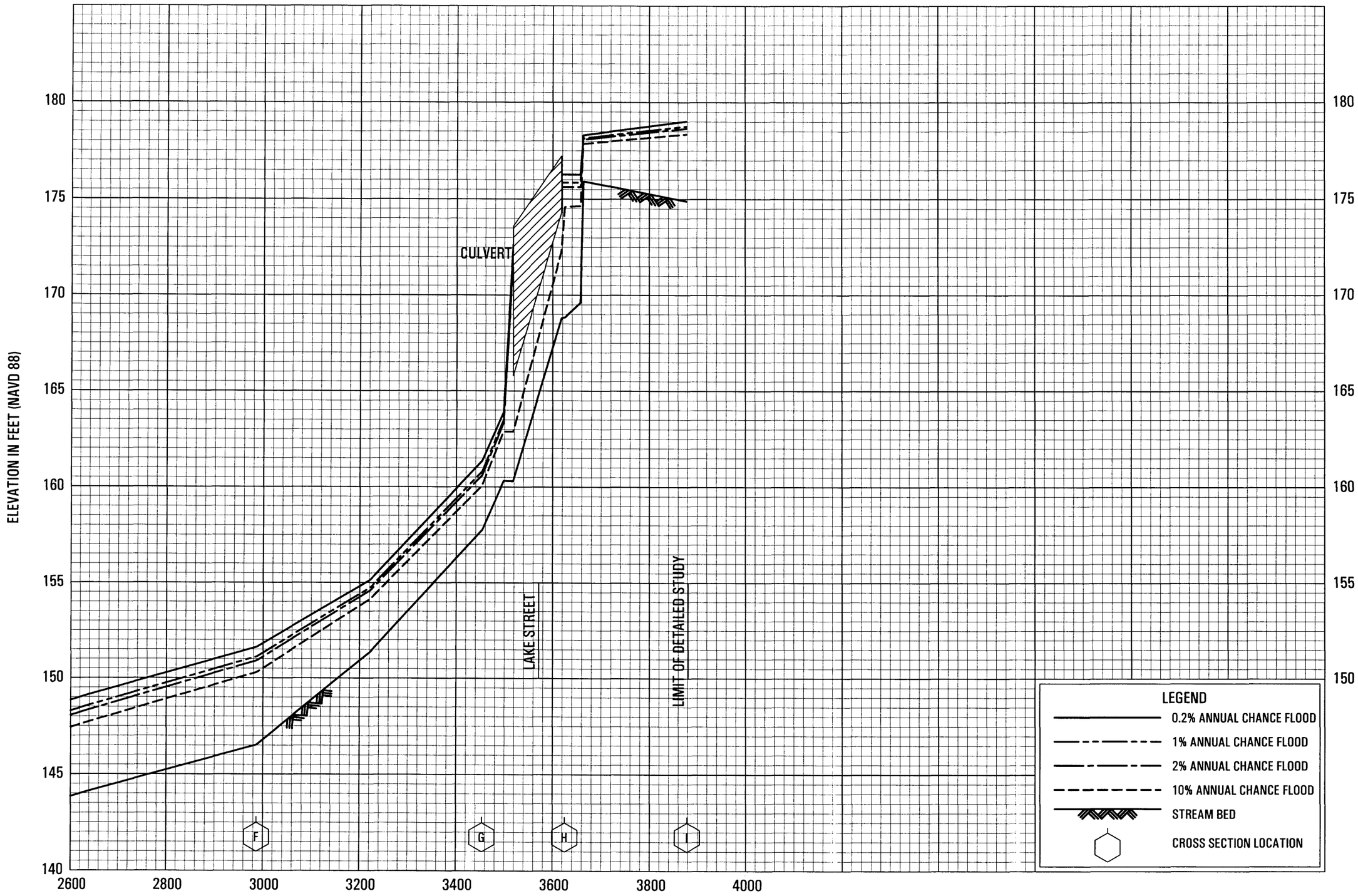

STREAM DISTANCE IN FEET ABOVE LIMIT OF DETAILED STUDY*

*LIMIT OF DETAILED STUDY APPROXIMATELY 120 FEET DOWNSTREAM OF INTERSTATE 287 ON RAMP

FLOOD PROFILES

MAMARONECK RIVER UPPER REACH

FEDERAL EMERGENCY MANAGEMENT AGENCY

WESTCHESTER COUNTY, NY

(ALL JURISDICTIONS)

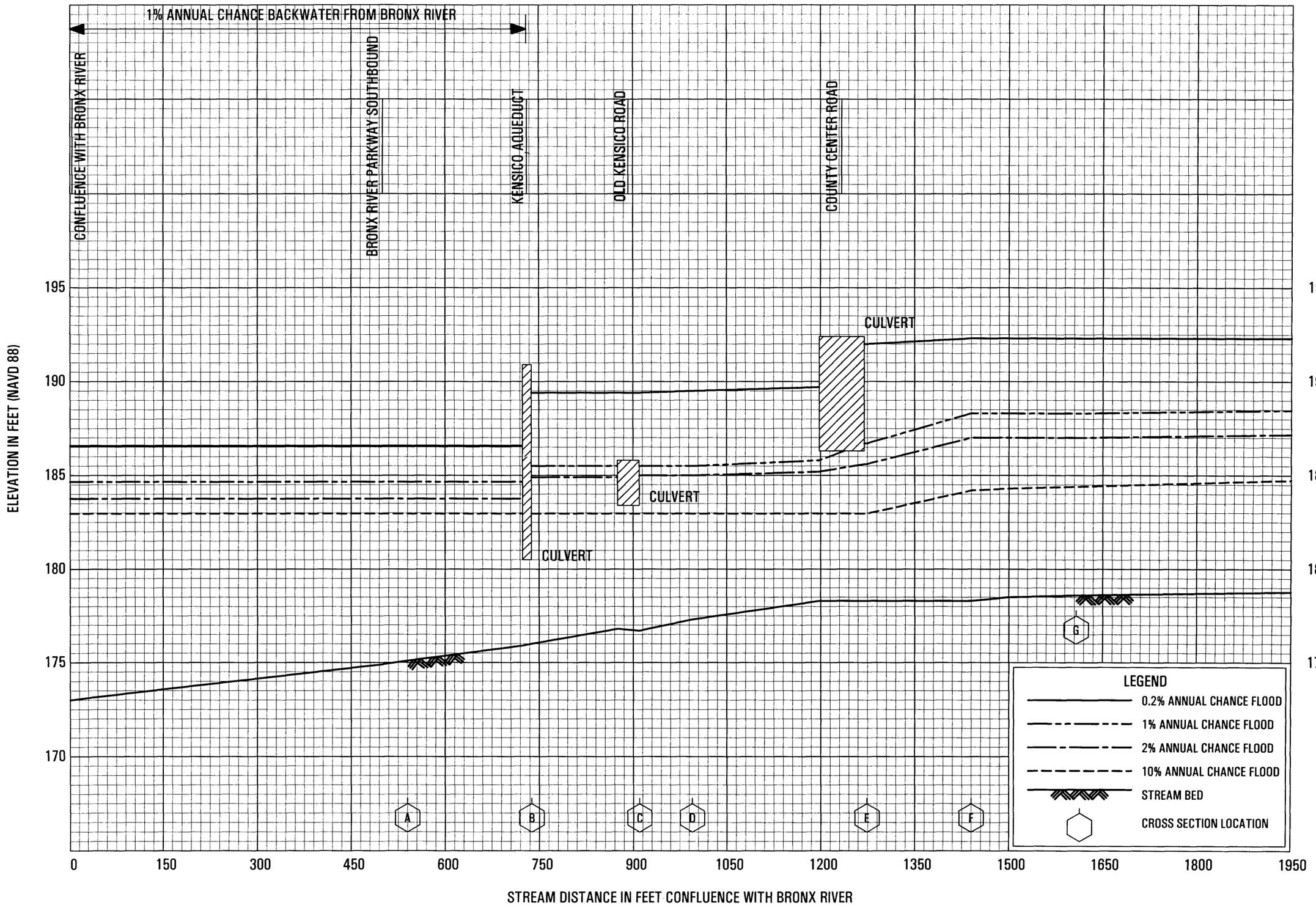

FLOOD PROFILES

MANHATTAN PARK BROOK

FEDERAL EMERGENCY MANAGEMENT AGENCY

WESTCHESTER COUNTY, NY

(ALL JURISDICTIONS)

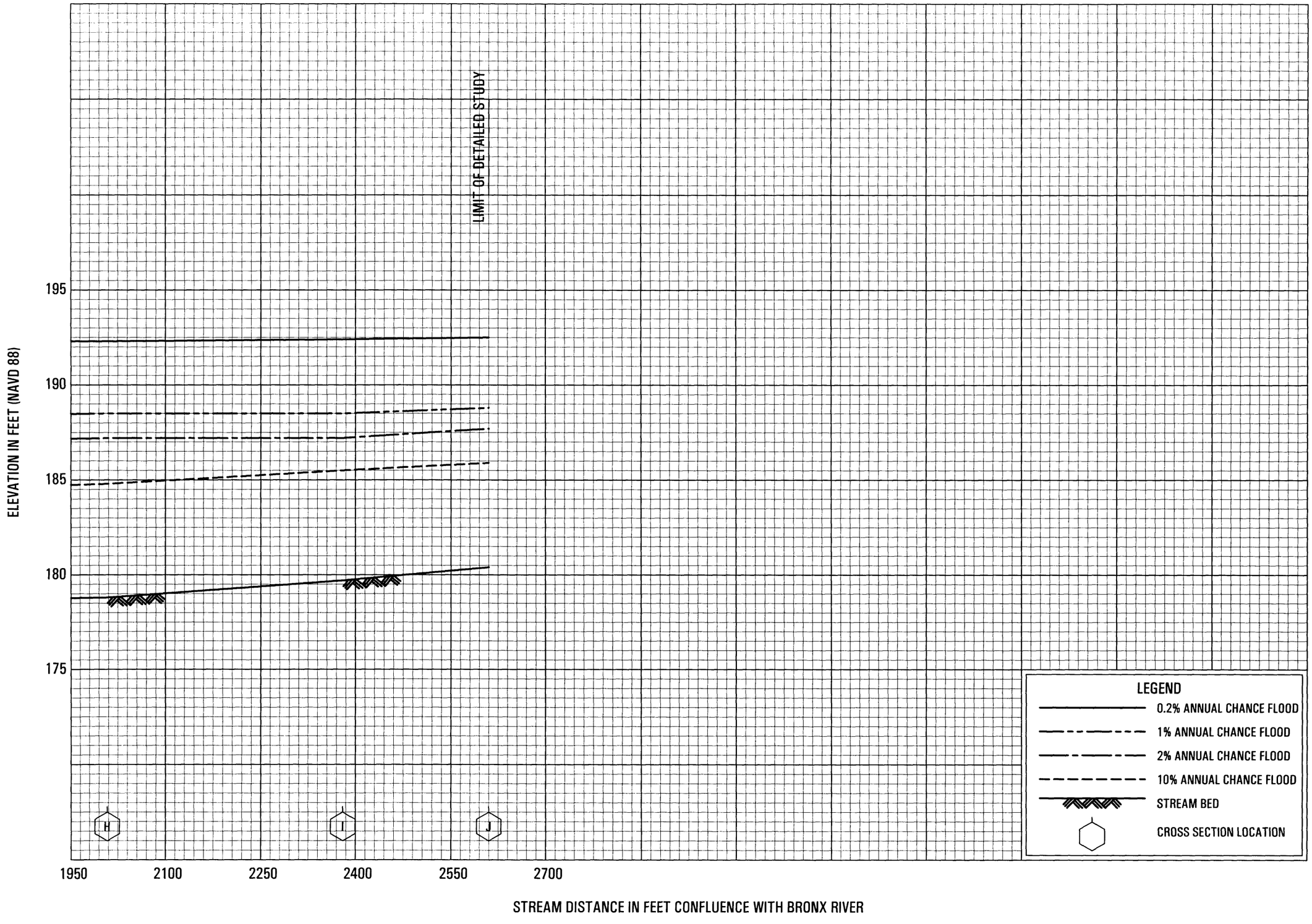

FLOOD PROFILES

MANHATTAN PARK BROOK

FEDERAL EMERGENCY MANAGEMENT AGENCY

WESTCHESTER COUNTY, NY

(ALL JURISDICTIONS)