FLOOD INSURANCE STUDY

VOLUME 3 OF 3

WESTCHESTER COUNTY, NEW YORK
(ALL JURISDICTIONS)

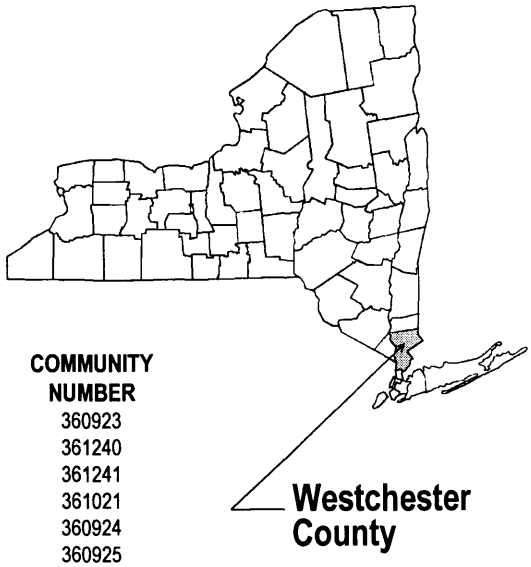

COMMUNITY NAME	COMMUNITY NUMBER
ARDSLEY, VILLAGE OF	360902
BEDFORD, TOWN OF	360903
BRIARCLIFF MANOR, VILLAGE OF	360904
BRONXVILLE, VILLAGE OF	360905
BUCHANAN, VILLAGE OF	361534
CORTLANDT, TOWN OF	360906
CROTON-ON-HUDSON, VILLAGE OF	360907
DOBBS FERRY, VILLAGE OF	360908
EASTCHESTER, TOWN OF	360909
ELMSFORD, VILLAGE OF	360910
GREENBURGH, TOWN OF	360911
HARRISON, TOWN OF	360912
HASTINGS-ON-HUDSON, VILLAGE OF	360913
IRVINGTON, VILLAGE OF	360914
LARCHMONT, VILLAGE OF	360915
LEWISBORO, TOWN OF	361227
MAMARONECK, TOWN OF	360917
MAMARONECK, VILLAGE OF	360916
MOUNT KISCO, VILLAGE OF	360918
MOUNT PLEASANT, TOWN OF	360919
MOUNT VERNON, CITY OF	360920
NEW CASTLE, TOWN OF	360921
NEW ROCHELLE, CITY OF	360922

COMMUNITY NAME	COMMUNITY NUMBER
NORTH CASTLE, TOWN OF	360923
NORTH SALEM, TOWN OF	361240
OSSINING, TOWN OF	361241
OSSINING, VILLAGE OF	361021
PEEKSKILL, CITY OF	360924
PELHAM, VILLAGE OF	360925
PELHAM MANOR, VILLAGE OF	360926
PLEASANTVILLE, VILLAGE OF	360927
PORT CHESTER, VILLAGE OF	360928
POUND RIDGE, TOWN OF	360929
RYE, CITY OF	360931
RYE BROOK, VILLAGE OF	360930
SCARSDALE, VILLAGE OF	360932
SLEEPY HOLLOW, VILLAGE OF	361515
SOMERS, TOWN OF	361242
TARRYTOWN, VILLAGE OF	360933
TUCKAHOE, VILLAGE OF	360934
WHITE PLAINS, CITY OF	360935
YONKERS, CITY OF	360936
YORKTOWN, TOWN OF	360937

EFFECTIVE:
SEPTEMBER 28, 2007

Federal Emergency Management Agency

FLOOD INSURANCE STUDY NUMBER
36119CV003A

NOTICE TO
FLOOD INSURANCE STUDY USERS

Communities participating in the National Flood Insurance Program have established repositories of flood hazard data for floodplain management and flood insurance purposes. This Flood Insurance Study (FIS) may not contain all data available within the repository. It is advisable to contact the community repository for any additional data.

Part or all of this FIS may be revised and republished at any time. In addition, part of this FIS may be revised by the Letter of Map Revision process, which does not involve republication or redistribution of the FIS. It is, therefore, the responsibility of the user to consult with community officials and to check the community repository to obtain the most current FIS components.

Initial Countywide FIS Effective Date: September 28, 2007

Revised Countywide FIS Date:

TABLE OF CONTENTS – Volume 1

		Page
1.0	INTRODUCTION	1
1.1	Purpose of Study	1
1.2	Authority and Acknowledgments	1
1.3	Coordination	10
2.0	AREA STUDIED	12
2.1	Scope of Study	12
2.2	Community Description	18
2.3	Principal Flood Problems	37
2.4	Flood Protection Measures	48
3.0	ENGINEERING METHODS	52
3.1	Riverine Hydrologic Analyses	53
3.2	Riverine Hydraulic Analyses	81
3.3	Coastal Hydrologic Analyses	86
3.4	Coastal Hydraulic Analyses	94
3.5	Vertical Datum	96
4.0	FLOODPLAIN MANAGEMENT APPLICATIONS	96
4.1	Floodplain Boundaries	97
4.2	Floodways	99
5.0	INSURANCE APPLICATIONS	153
6.0	FLOOD INSURANCE RATE MAP	155
7.0	OTHER STUDIES	155
8.0	LOCATION OF DATA	160
9.0	BIBLIOGRAPHY AND REFERENCES	160

TABLE OF CONTENTS – Volume 1 - continued

Page

FIGURES

Figure 1 – Transect Location Map 89-91

Figure 2 – Transect Schematic 94

Figure 3 - Floodway Schematic 153

TABLES

Table 1 - Initial and Final CCO Meetings 11-12

Table 2 - Flooding Sources Studied by Detailed Methods 12-13

Table 3 - Scope of Revision 13-17

Table 4 - Summary of Discharges 65-80

Table 5 - Summary of Stillwater Elevations 81

Table 6 - Manning's "n" Values 84-86

Table 7 – Transect Descriptions 88, 92-93

Table 8 - Floodway Data 100-152

Table 9 - Community Map History 156-159

EXHIBITS

Exhibit 1 - Flood Profiles

Annsville Creek	Panel 01P
Barney Brook	Panels 02P-07P
Barney Brook Tributary	Panels 08P-13P
Bear Gutter Creek	Panels 14P-15P
Beaver Swamp Brook	Panels 16P-24P
Blind Brook	Panels 25P-33P

TABLE OF CONTENTS – Volume 2

EXHIBITS - continued

Exhibit 1 -	Flood Profiles - continued	
	Branch Brook	Panels 34P-38P
	Branch 1 Hutchinson River	Panel 39P
	Branch 2 Kisco River	Panel 40P
	Brentwood Brook	Panels 41P-47P
	Bronx River	Panels 48P-59P
	Brown Brook	Panels 60P-64P
	Byram River Reach 1	Panels 65P-66P
	Byram River Reach 2	Panels 67P-70P
	Caney Brook	Panels 71P-74P
	Clove Brook	Panel 75P
	Crook Brook	Panels 76P-79P
	Croton River	Panels 80P-82P
	David's Brook	Panel 83P
	East Branch Blind Brook	Panels 84P-87P
	East Branch Mamaroneck River	Panels 88P-91P
	East Branch Sheldrake River	Panels 92P-94P
	Fly Kill Brook	Panels 95P-98P
	Furnace Brook	Panels 99P-105P
	Gedney Brook	Panels 106P-109P
	Grassy Sprain Brook	Panel 110P
	Hallocks Mill Brook	Panels 111P-114P
	Hallocks Mill Brook Tributary 1	Panels 115P-117P
	Hallocks Mill Brook Tributary 2	Panels 118P-120P
	Highland Avenue Brook	Panels 121-122P
	Hillside Avenue Brook	Panels 123P-124P
	Hutchinson River	Panels 125P-131aP
	Kensico Road Tributary	Panels 132P-133P
	Kil Brook	Panels 134P-141P
	Kisco River	Panels 142P-149P
	Kisco River Tributary 1	Panel 150P
	Knollwood Brook	Panels 151P-152P
	Lecount Creek	Panel 153P
	Leroy Avenue Brook	Panels 154P-156P
	Mamaroneck River Lower Reach	Panels 157P-158P
	Mamaroneck River Upper Reach	Panels 159P-160P
	Manhattan Park Brook	Panels 161P-162P

TABLE OF CONTENTS – Volume 3

EXHIBITS - continued

Exhibit 1 - Flood Profiles - continued

Mianus River	Panels 163P-167P
Mill River	Panels 168P-169P
Mohegan Outlet	Panels 170P-175P
Muscoot River	Panels 176P-179P
Nanny Hagen Brook	Panels 180P-182P
Nelson Creek	Panels 183P-184P
Peekskill Hollow Brook	Panels 185P-189P
Peekskill Hollow Brook Tributary	Panels 190P-196P
Pitch Swamp Brook	Panel 197P
Plum Brook	Panels 198P-210P
Plum Brook Tributary 1	Panels 211P-212P
Pocantico River Lower Reach	Panels 213P-219P
Pocantico River Upper Reach	Panels 220P-225P
Saw Mill Creek	Panels 226P-230P
Saw Mill River	Panels 231P-249P
Saw Mill River West Channel	Panel 250P
Sheldrake River	Panels 251P-256P
Shrub Oak Brook	Panels 257P-259P
Shrub Oak Brook Tributary 1	Panel 260P
Sing Sing Creek	Panels 261P-264P
South Fox Meadow Brook	Panels 265P-270P
Sprain Brook	Panels 271P-272P
Sprout Brook	Panels 273P-274P
Stone Hill River	Panels 275P-277P
Sunnyside Brook	Panels 278P-284P
Tibbetts Brook	Panel 285P
Titicus River	Panels 286P-289P
Tributary to Laurel Reservoir	Panels 290P-291P
Tributary to Mill River	Panels 292P-294P
Tributary 1 to Wampus River	Panels 295P-297P
Tributary 2 to Wampus River	Panels 298P-300P
Tributary 3 to Wampus River	Panels 301P-303P
Troublesome Brook Reach 1	Panels 304P-306P
Unnamed Tributary to Plum Brook	Panel 307P
Wampus River	Panels 308P-310P
West Branch Blind Brook	Panels 311P-313P
Wickers Creek	Panels 314P-315P
Woodlands Road Brook 1	Panel 316P
Woodlands Road Brook 2	Panel 317P

Exhibit 2 - Flood Insurance Rate Map Index
Flood Insurance Rate Map

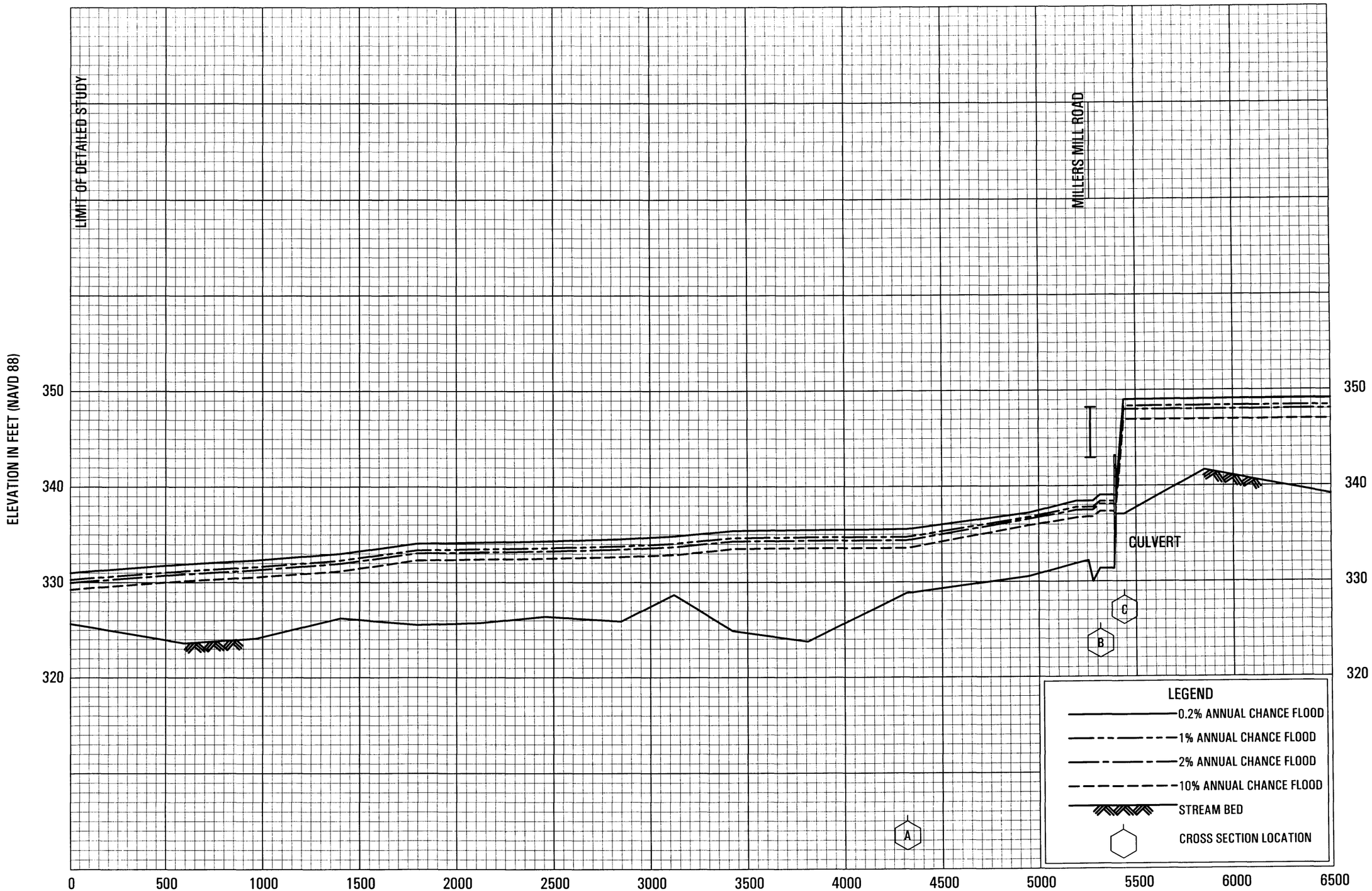

FLOOD PROFILES

MIANUS RIVER

FEDERAL EMERGENCY MANAGEMENT AGENCY

WESTCHESTER COUNTY, NY
(ALL JURISDICTIONS)

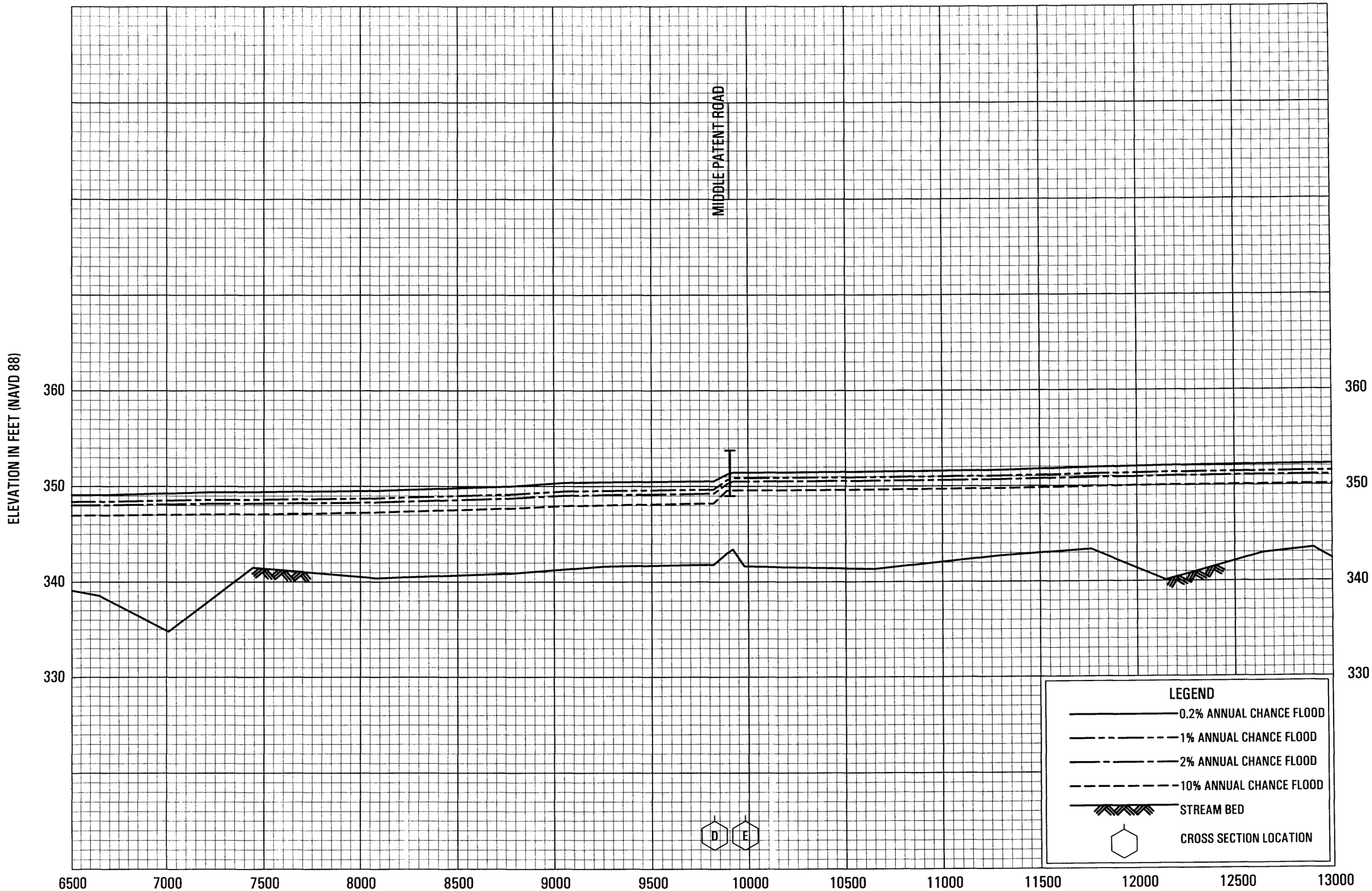

STREAM DISTANCE IN FEET FROM THE LIMIT OF DETAILED STUDY*
* LODS IS LOCATED APPROXIMATELY 5,256 FEET DOWNSTREAM OF MILLERS MILL ROAD BRIDGE

FLOOD PROFILES

MIANUS RIVER

FEDERAL EMERGENCY MANAGEMENT AGENCY

WESTCHESTER COUNTY, NY
(ALL JURISDICTIONS)

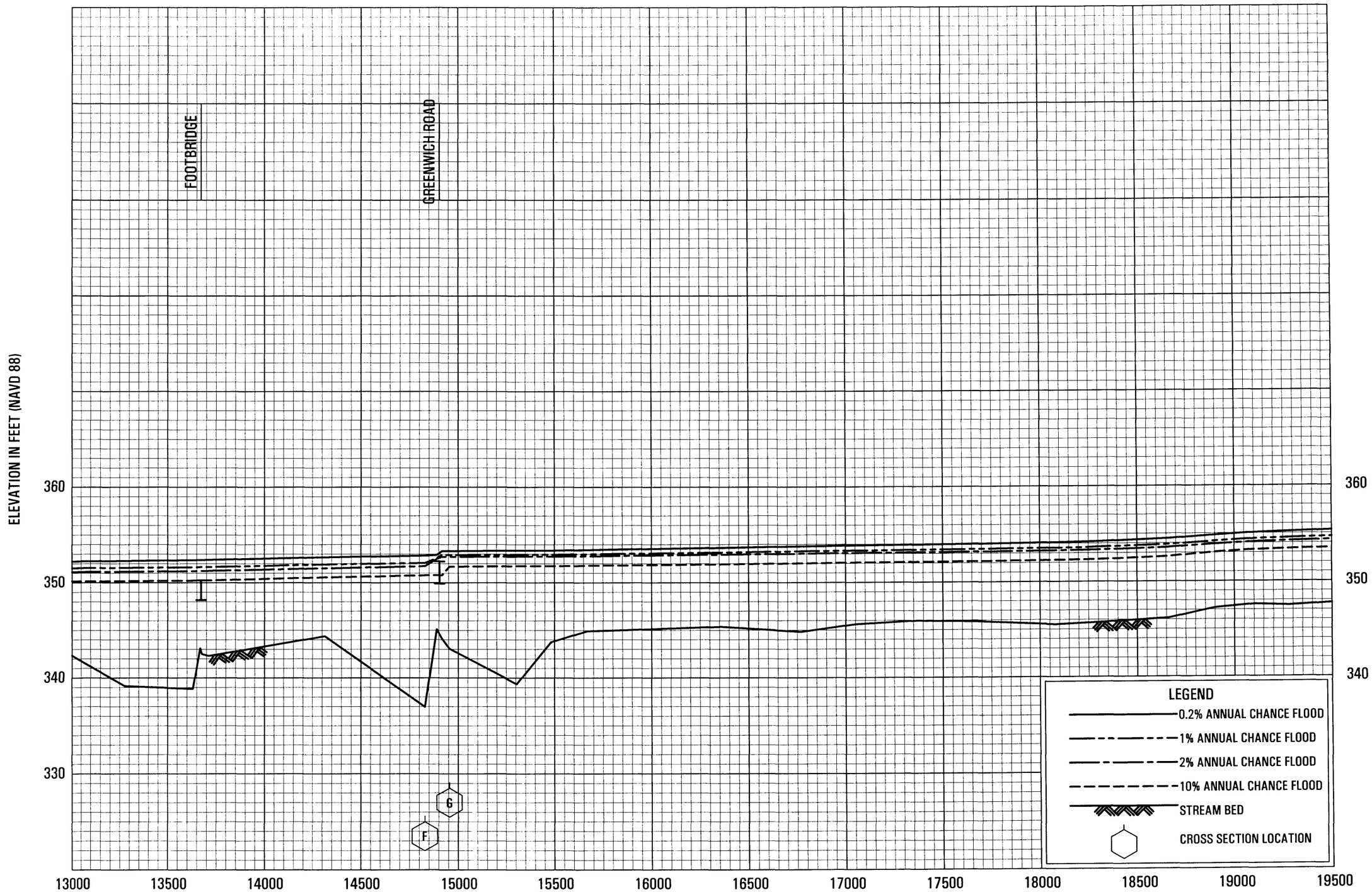

FLOOD PROFILES

MIANUS RIVER

FEDERAL EMERGENCY MANAGEMENT AGENCY

WESTCHESTER COUNTY, NY

(ALL JURISDICTIONS)

165P

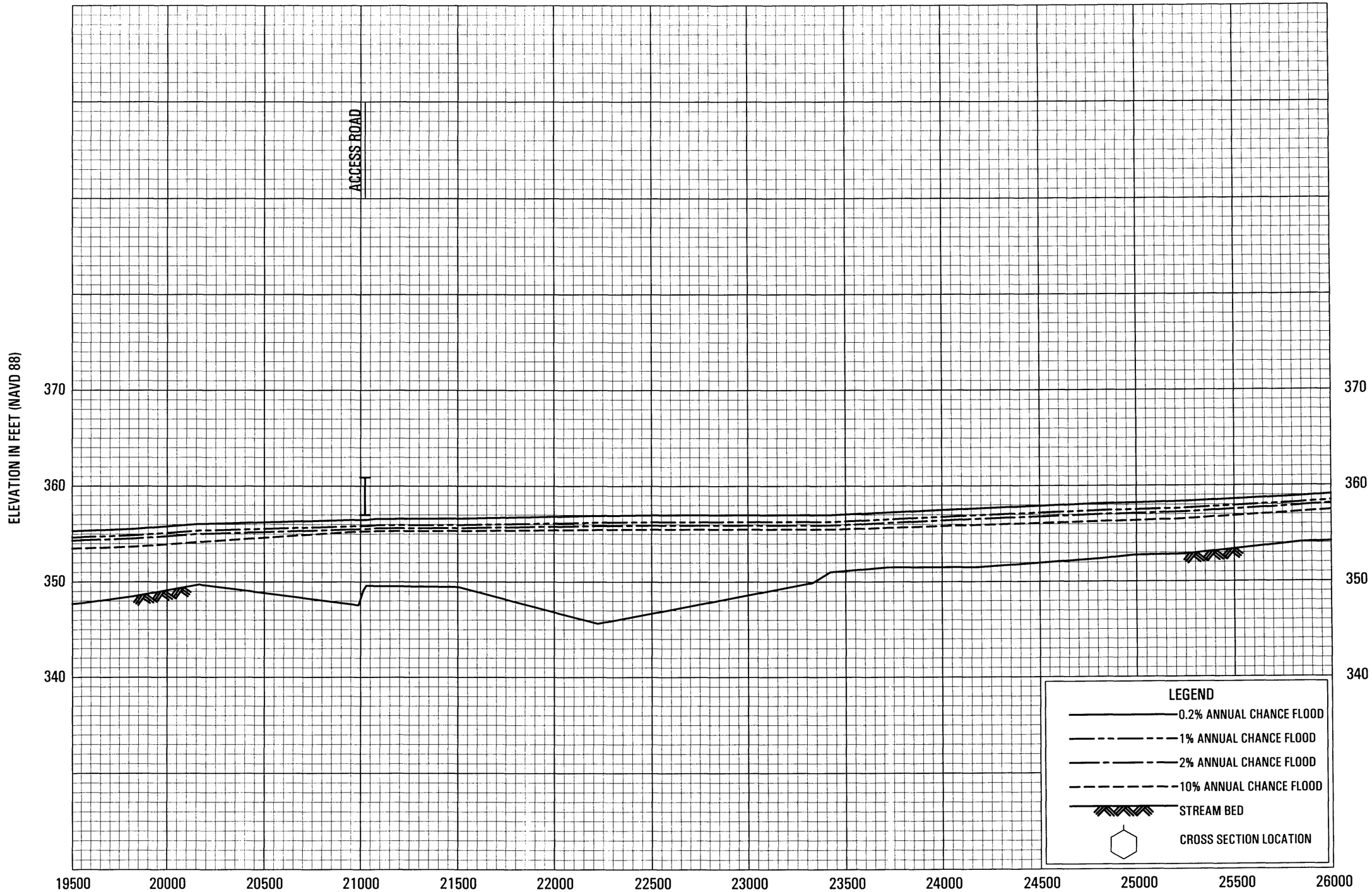

FLOOD PROFILES

MIANUS RIVER

FEDERAL EMERGENCY MANAGEMENT AGENCY

WESTCHESTER COUNTY, NY

(ALL JURISDICTIONS)

166P



FLOOD PROFILES

MIANUS RIVER

FEDERAL EMERGENCY MANAGEMENT AGENCY

WESTCHESTER COUNTY, NY
(ALL JURISDICTIONS)

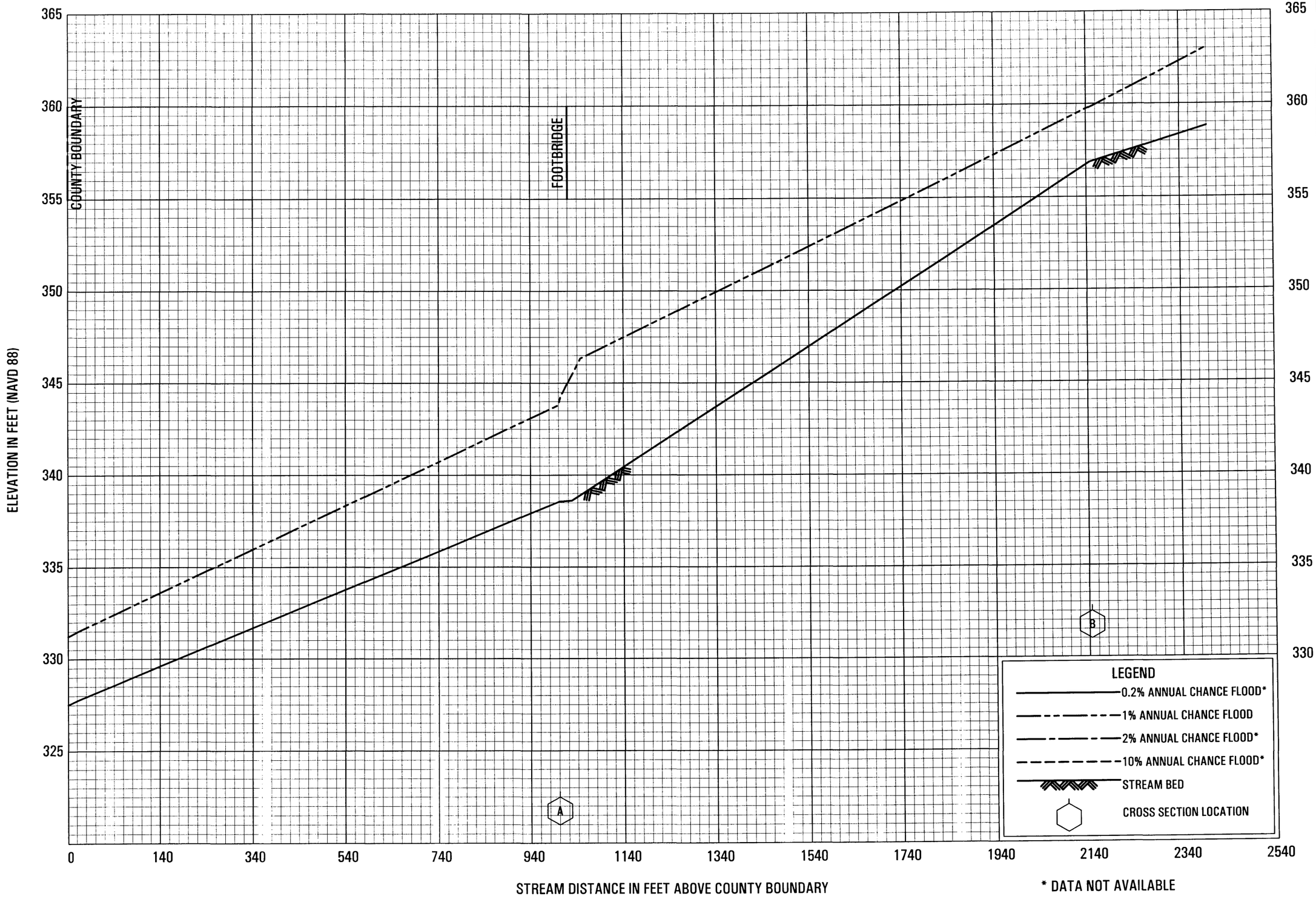

FLOOD PROFILES

MILL RIVER

FEDERAL EMERGENCY MANAGEMENT AGENCY

WESTCHESTER COUNTY, NY

(ALL JURISDICTIONS)

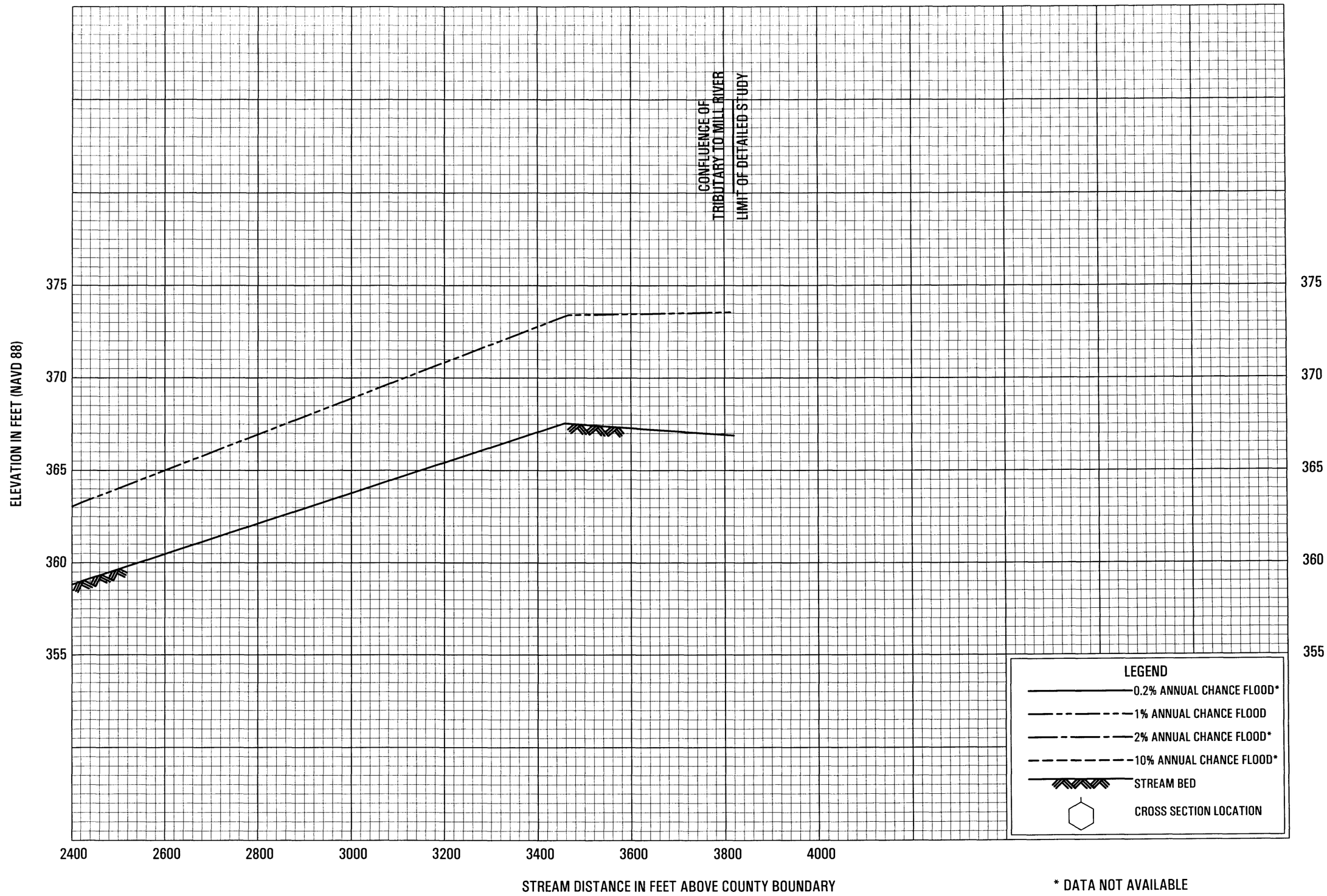

* DATA NOT AVAILABLE

FLOOD PROFILES

MILL RIVER

FEDERAL EMERGENCY MANAGEMENT AGENCY

WESTCHESTER COUNTY, NY

(ALL JURISDICTIONS)

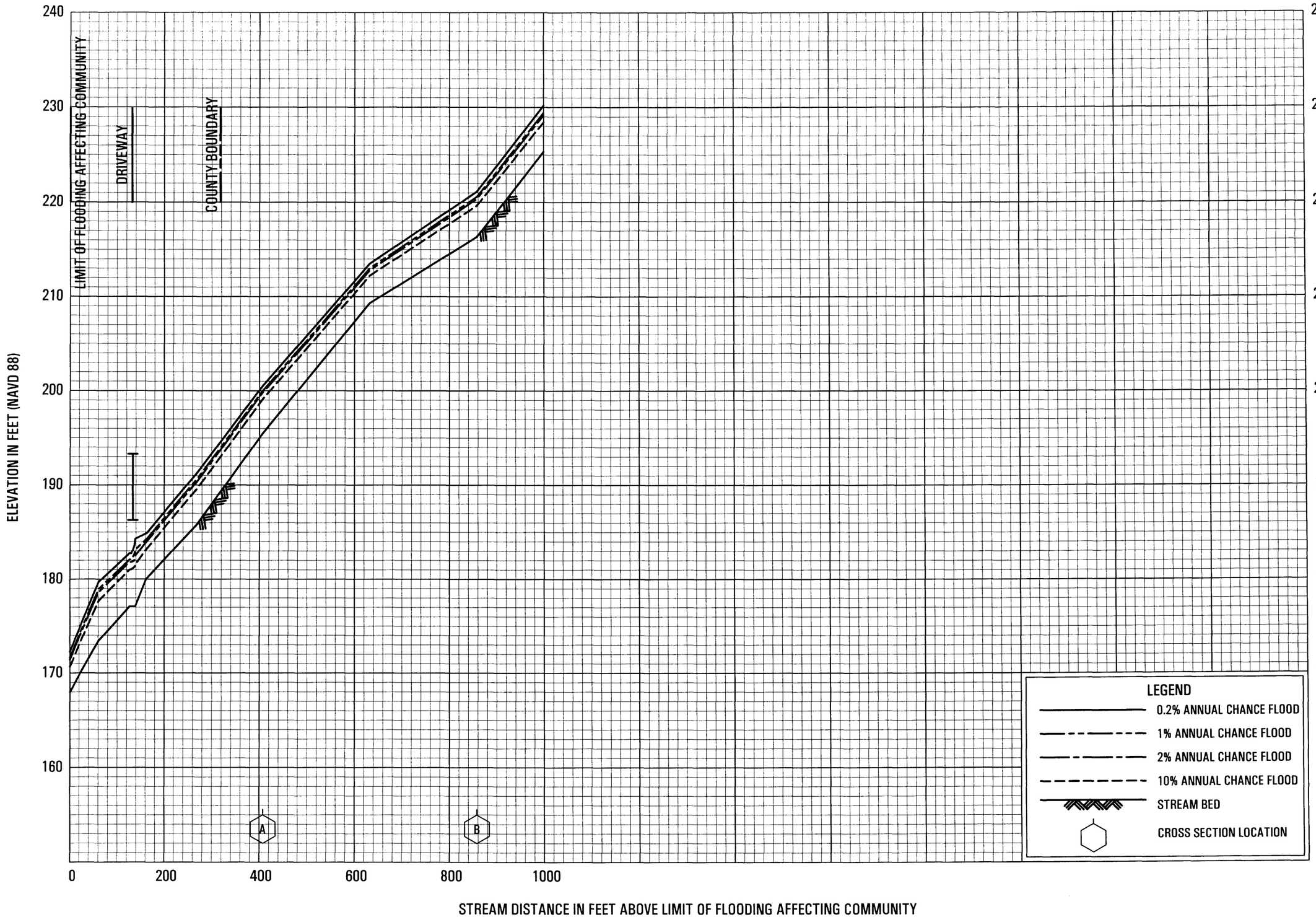

FLOOD PROFILES

MOHEGAN OUTLET

FEDERAL EMERGENCY MANAGEMENT AGENCY

WESTCHESTER COUNTY, NY

(ALL JURISDICTIONS)

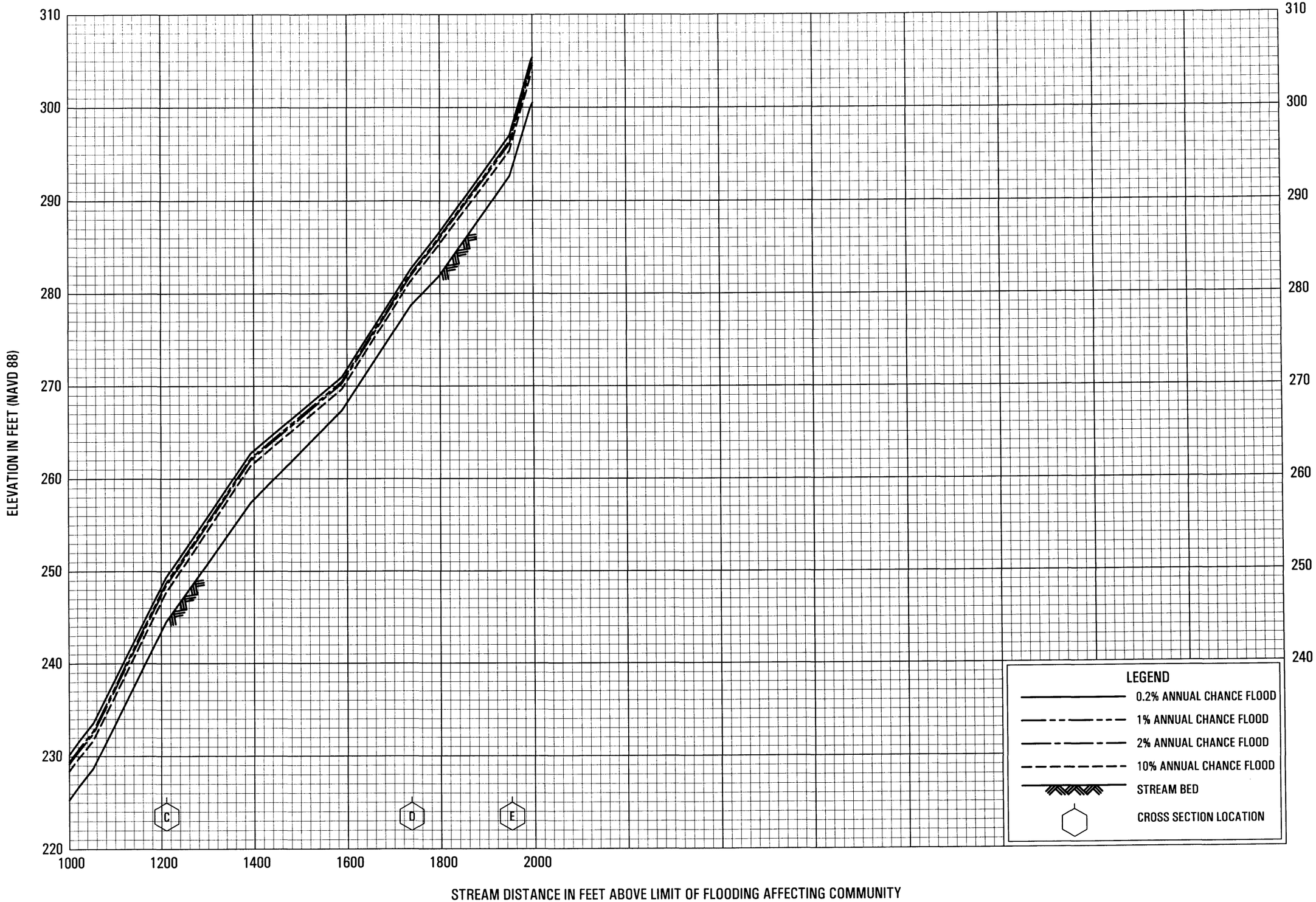

FLOOD PROFILES

MOHEGAN OUTLET

FEDERAL EMERGENCY MANAGEMENT AGENCY

WESTCHESTER COUNTY, NY

(ALL JURISDICTIONS)

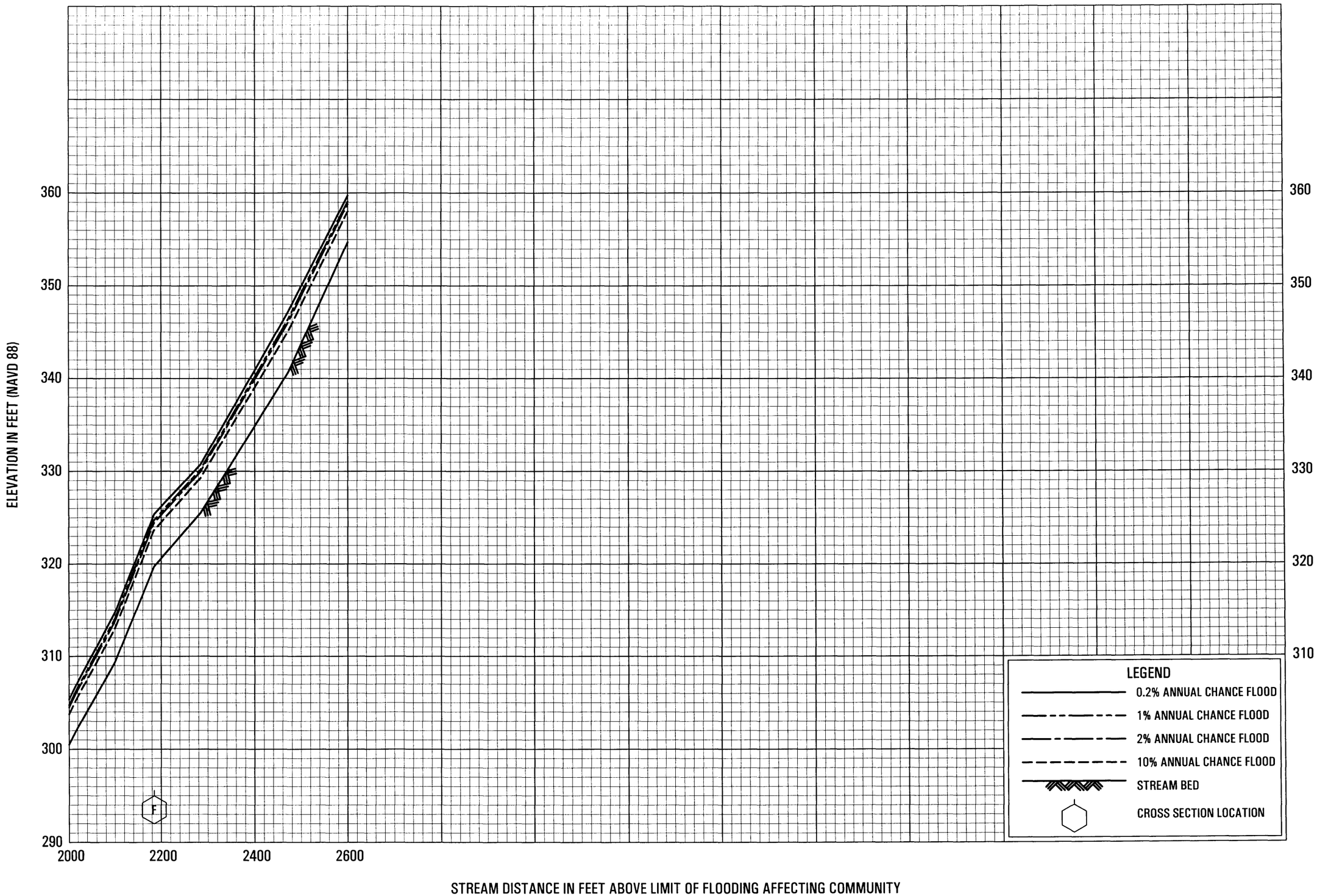

FLOOD PROFILES

MOHEGAN OUTLET

FEDERAL EMERGENCY MANAGEMENT AGENCY

WESTCHESTER COUNTY, NY

(ALL JURISDICTIONS)

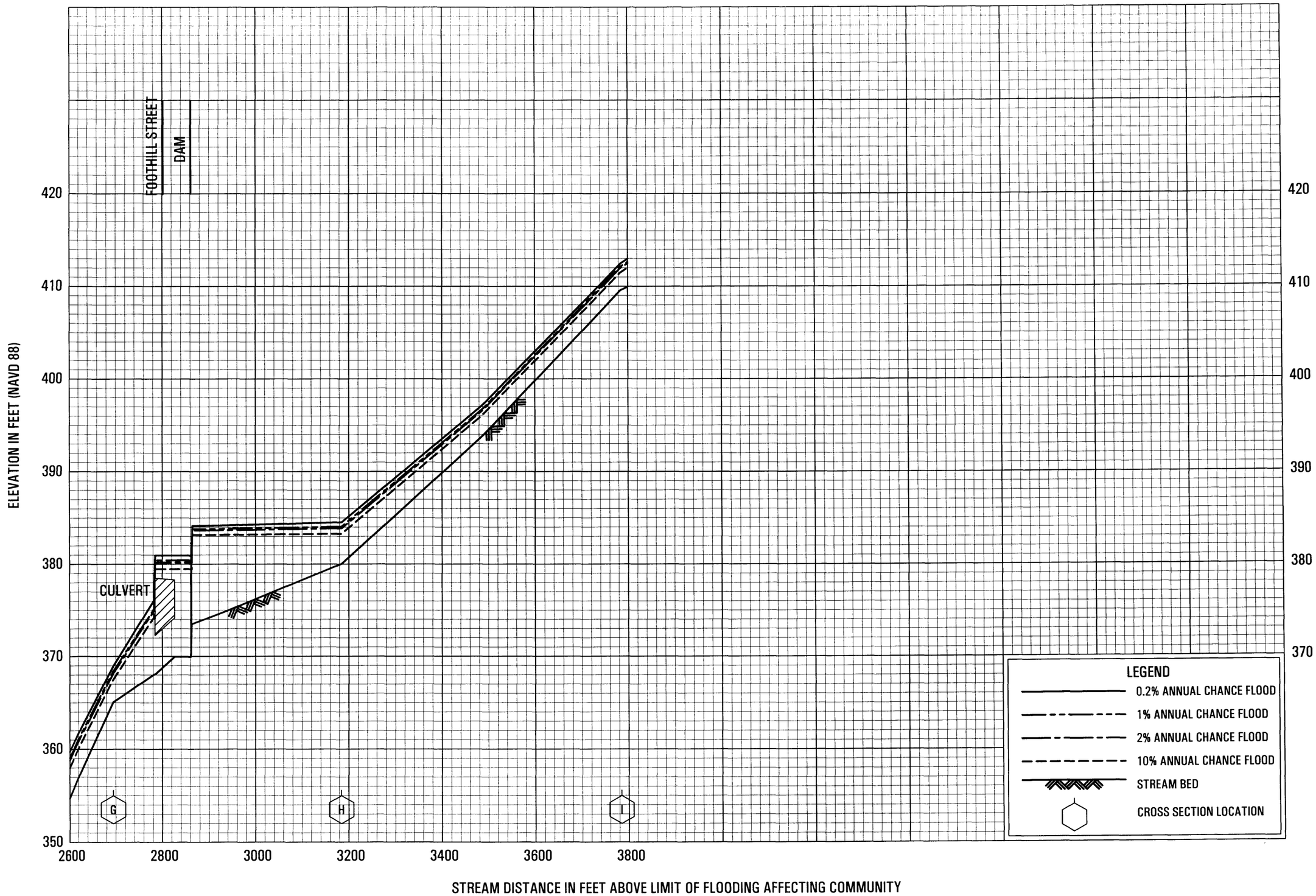

FLOOD PROFILES

MOHEGAN OUTLET

FEDERAL EMERGENCY MANAGEMENT AGENCY

WESTCHESTER COUNTY, NY

(ALL JURISDICTIONS)

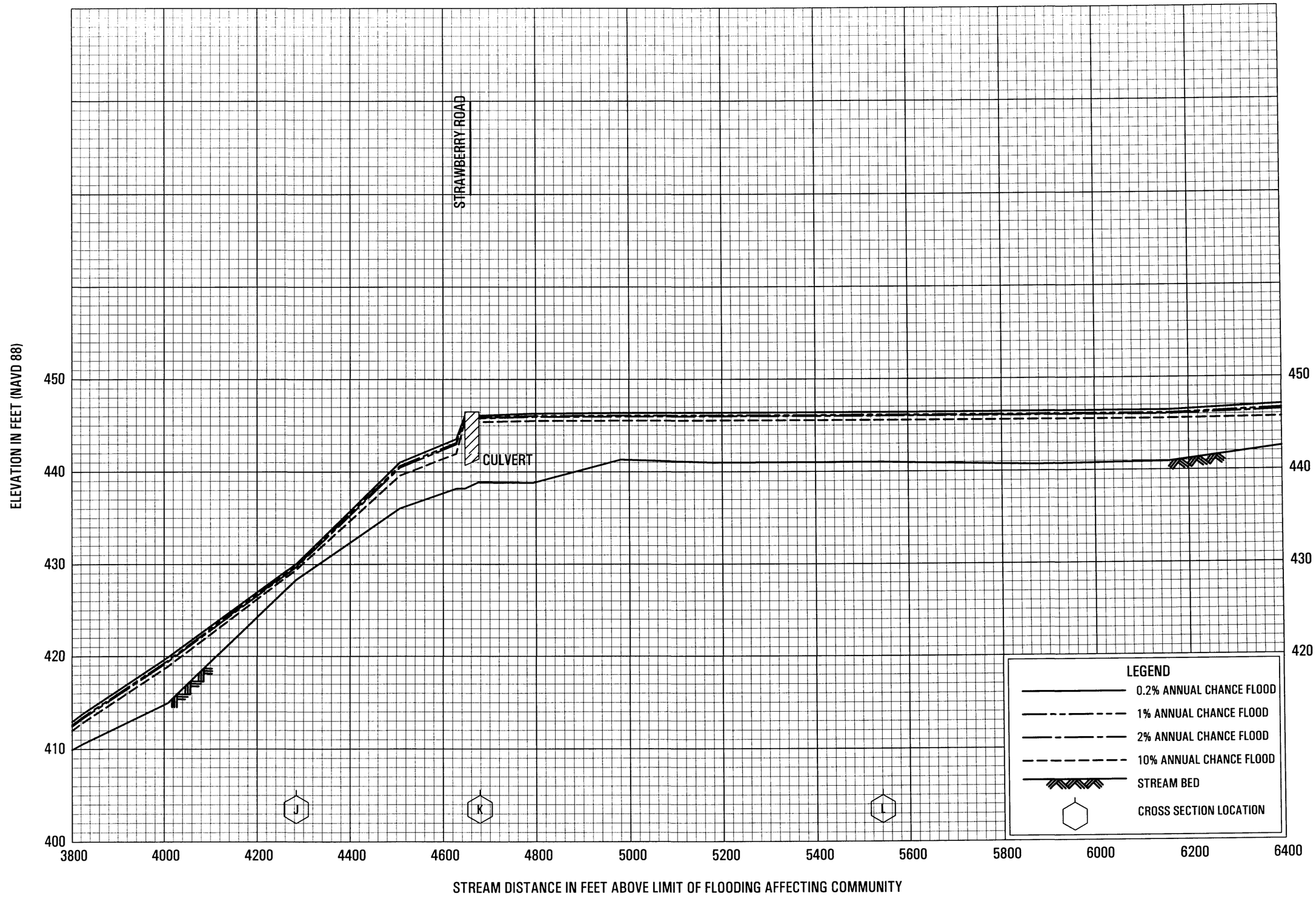

FLOOD PROFILES

MOHEGAN OUTLET

FEDERAL EMERGENCY MANAGEMENT AGENCY

WESTCHESTER COUNTY, NY

(ALL JURISDICTIONS)

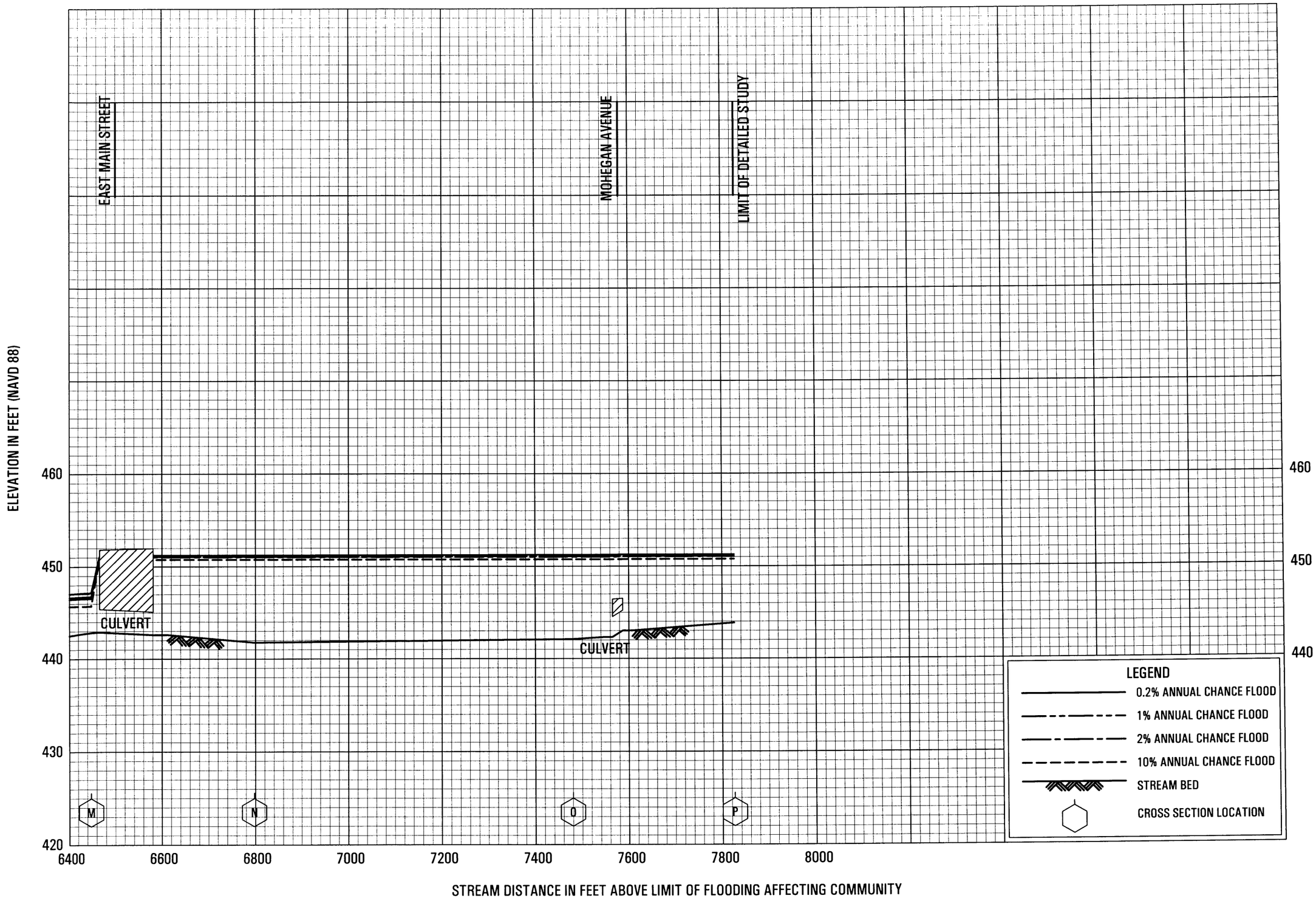

FLOOD PROFILES

MOHEGAN OUTLET

FEDERAL EMERGENCY MANAGEMENT AGENCY

WESTCHESTER COUNTY, NY

(ALL JURISDICTIONS)

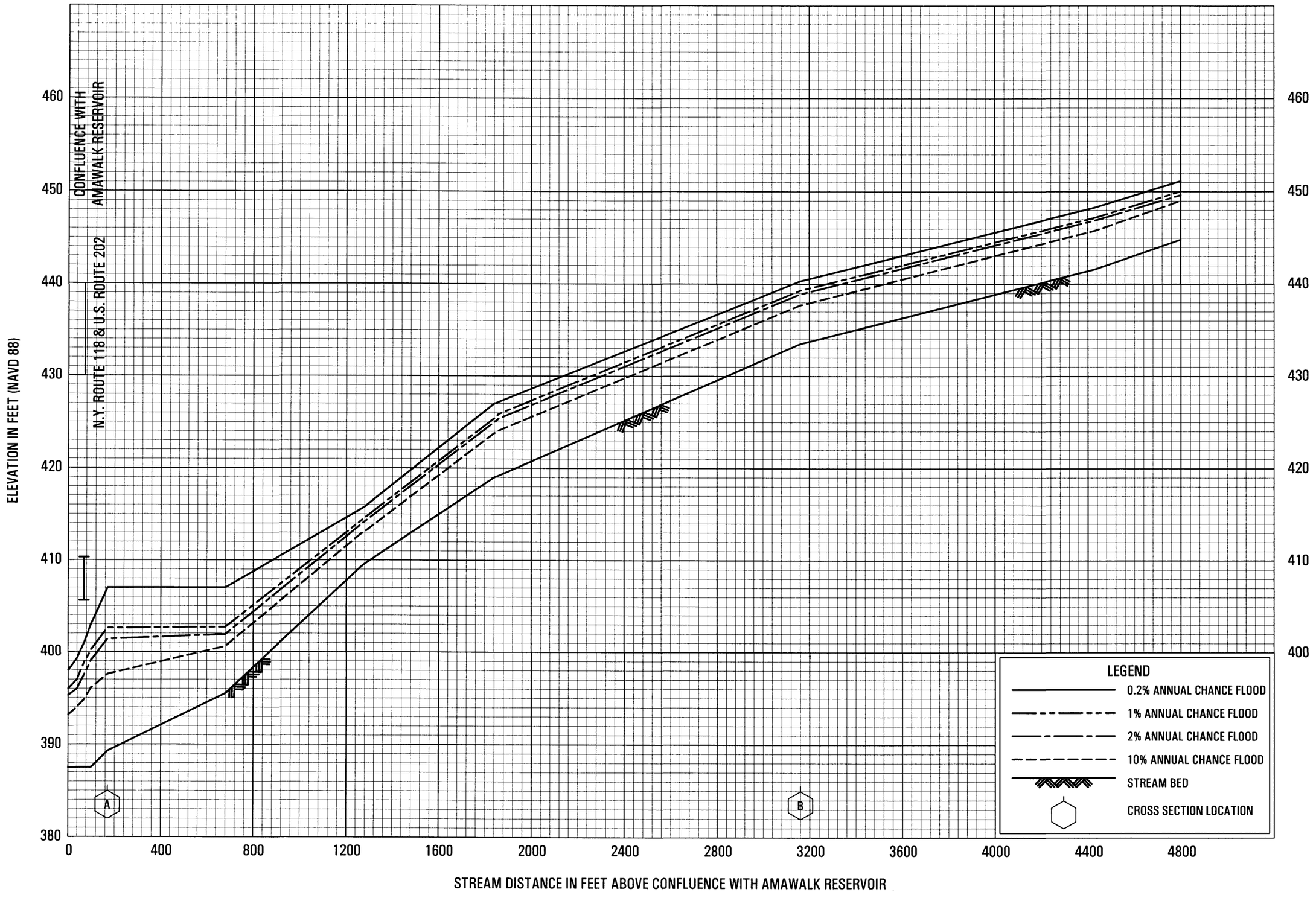

FLOOD PROFILES

MUSCOOT RIVER

FEDERAL EMERGENCY MANAGEMENT AGENCY

WESTCHESTER COUNTY, NY

(ALL JURISDICTIONS)

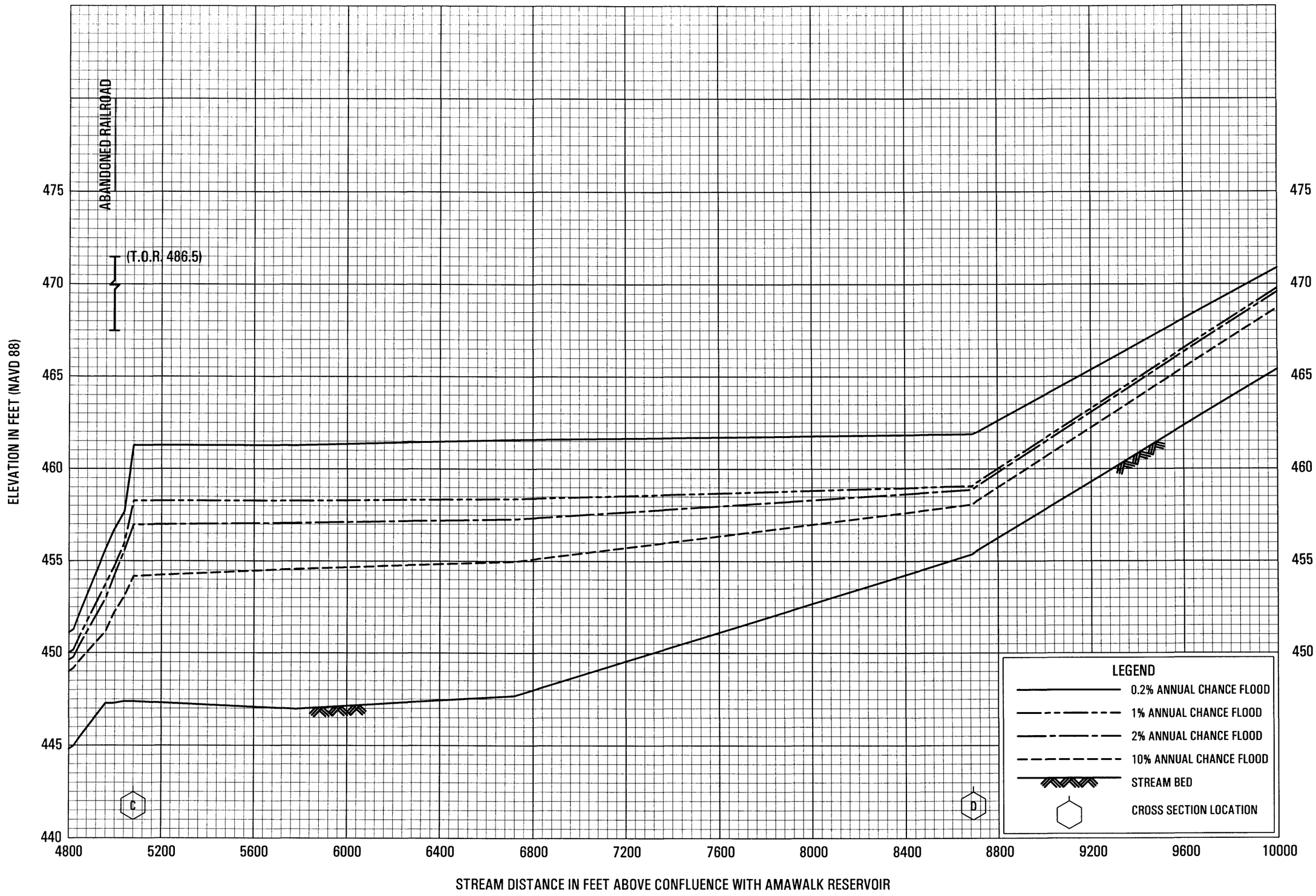

FLOOD PROFILES

MUSCOOT RIVER

FEDERAL EMERGENCY MANAGEMENT AGENCY

WESTCHESTER COUNTY, NY

(ALL JURISDICTIONS)

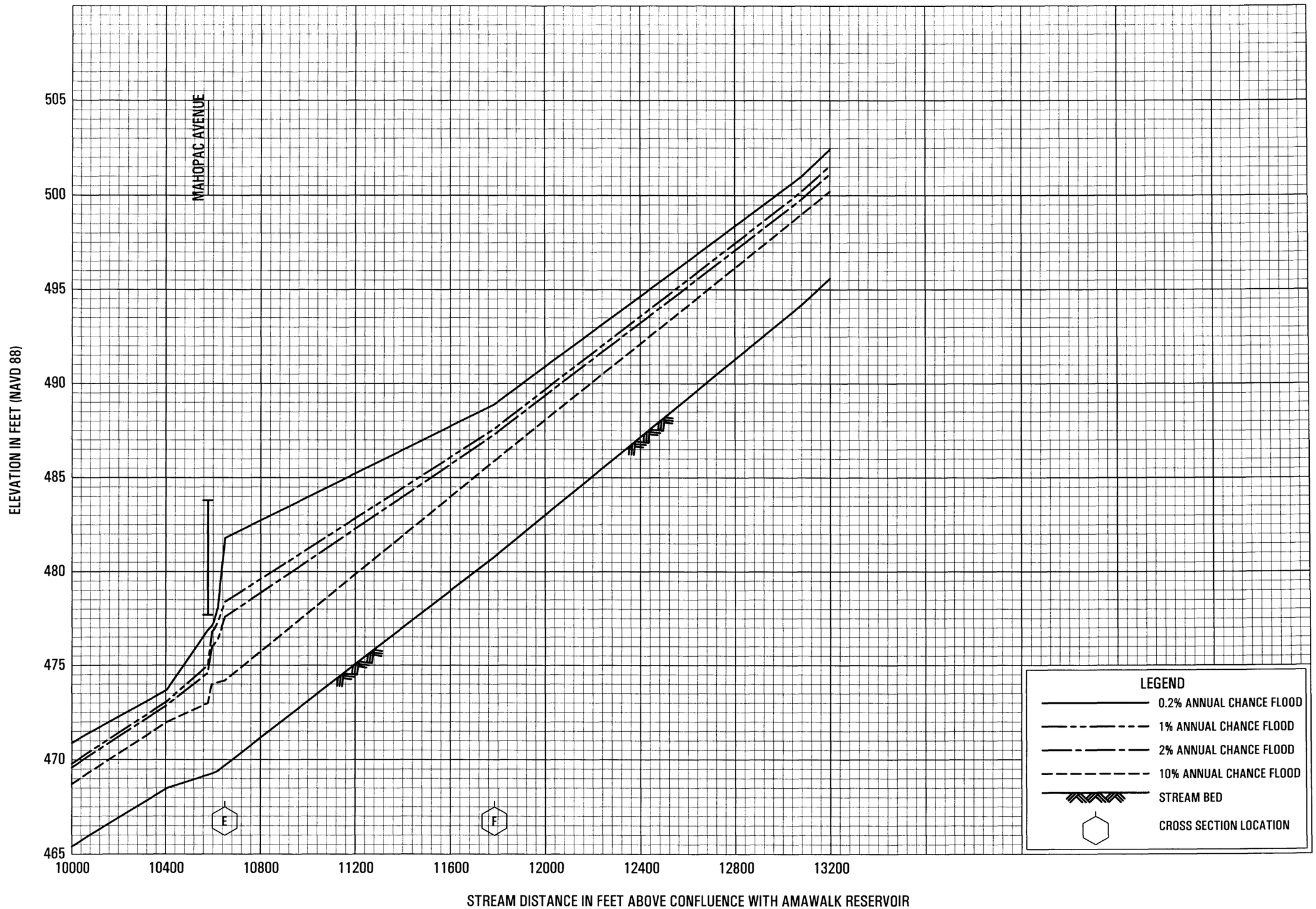

FLOOD PROFILES

MUSCOOT RIVER

FEDERAL EMERGENCY MANAGEMENT AGENCY

WESTCHESTER COUNTY, NY

(ALL JURISDICTIONS)

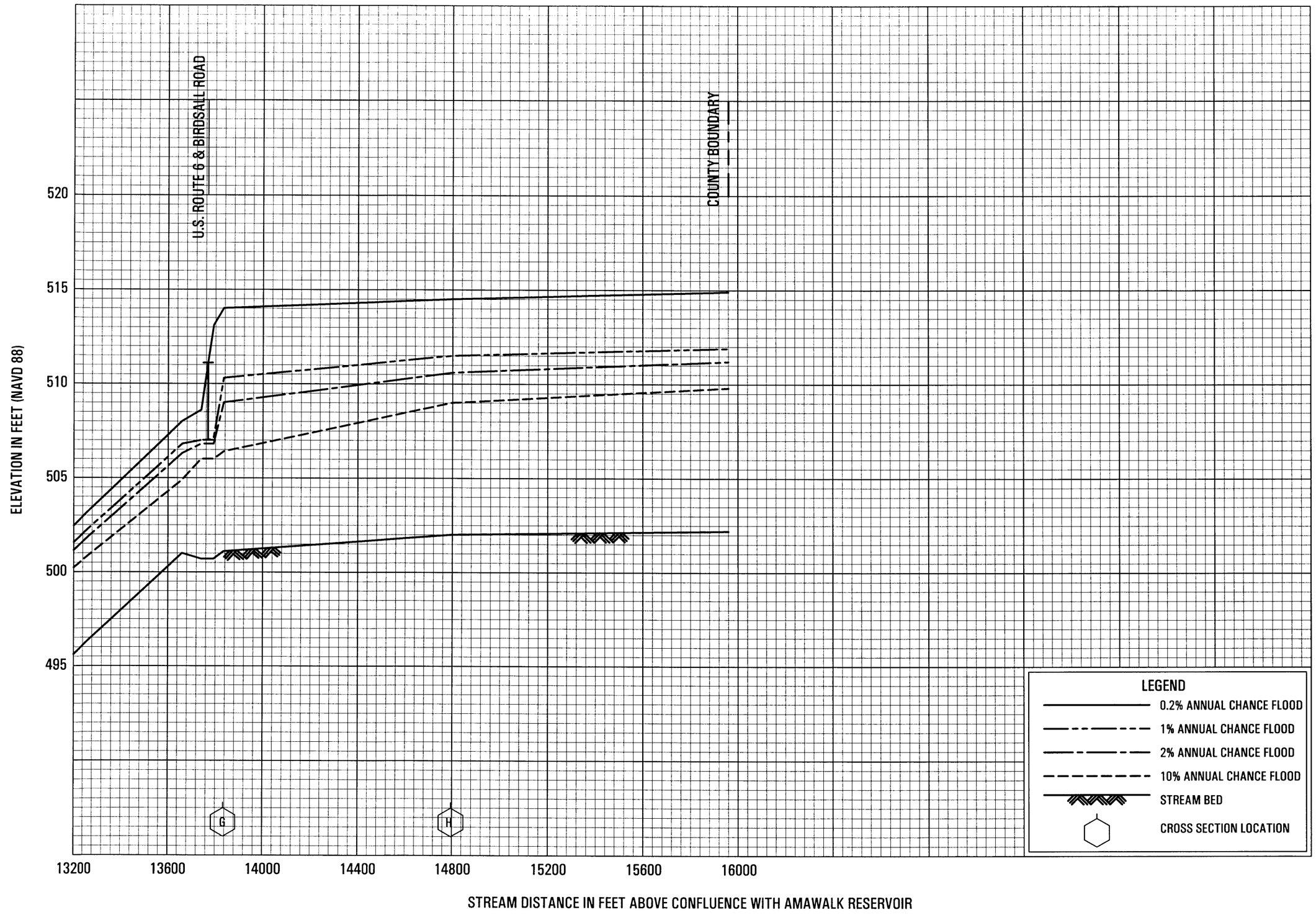

FLOOD PROFILES

MUSCOOT RIVER

FEDERAL EMERGENCY MANAGEMENT AGENCY

WESTCHESTER COUNTY, NY

(ALL JURISDICTIONS)

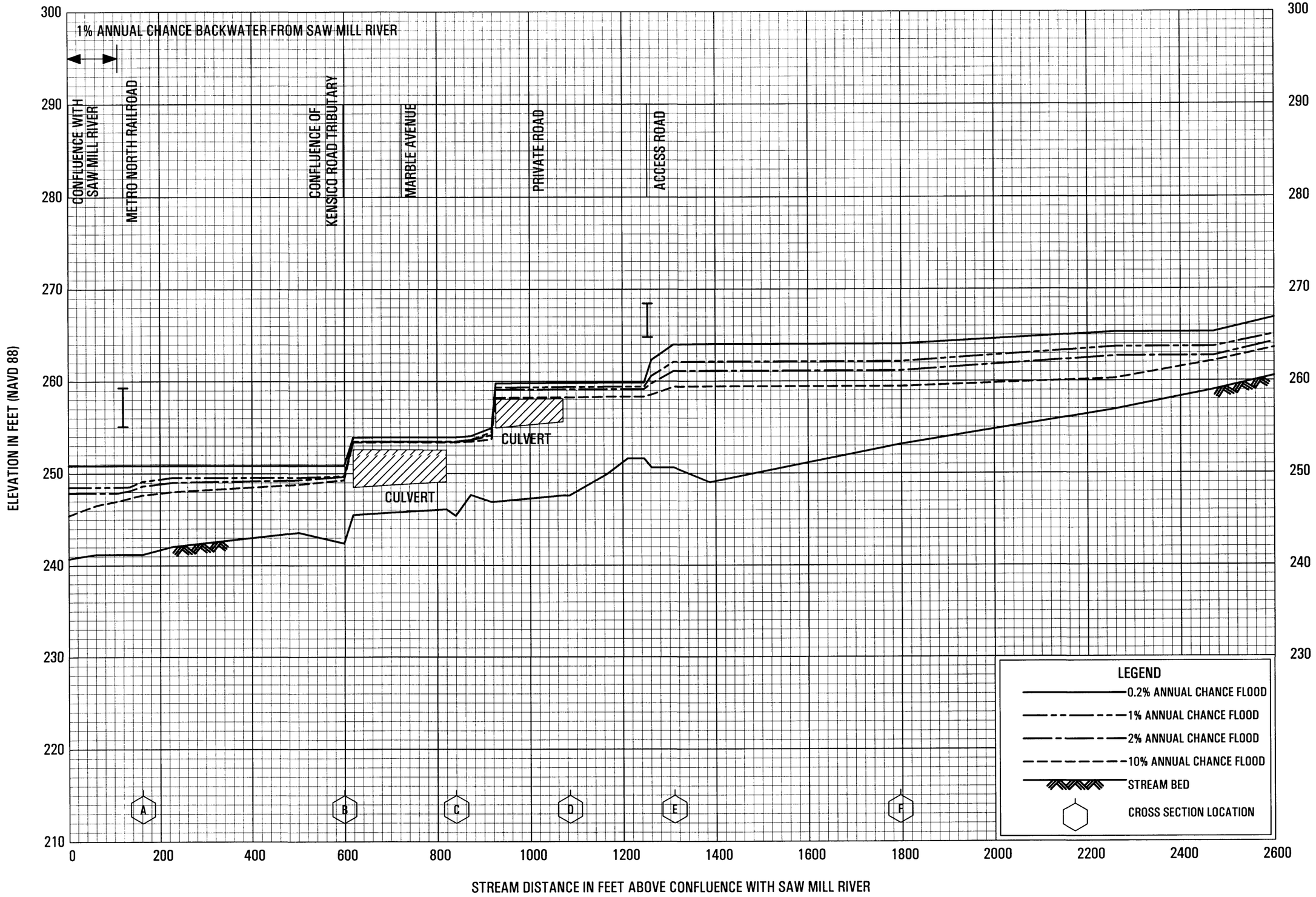

FLOOD PROFILES

NANNY HAGEN BROOK

FEDERAL EMERGENCY MANAGEMENT AGENCY

WESTCHESTER COUNTY, NY

(ALL JURSDICTIONS)

180P

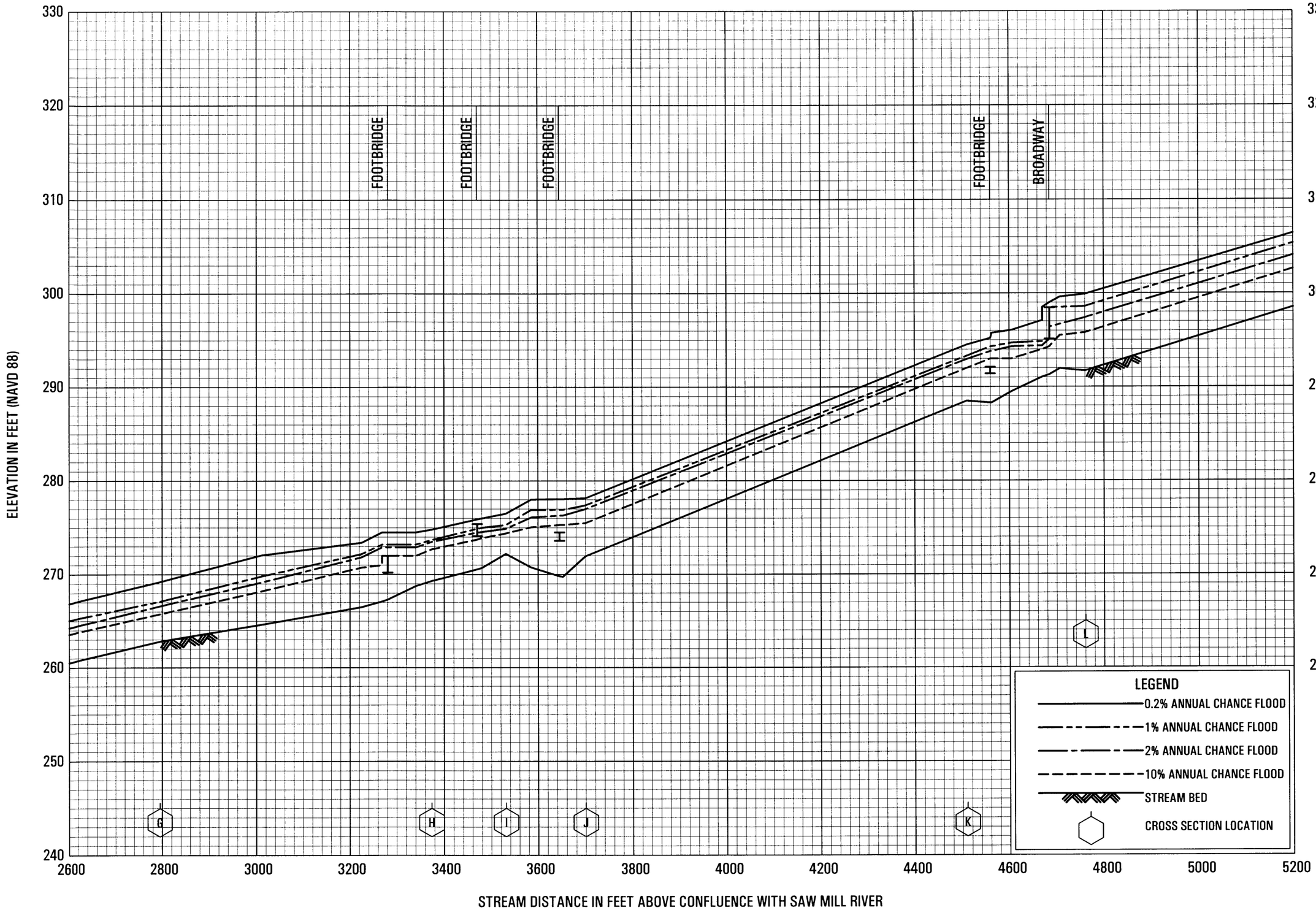

FLOOD PROFILES

NANNY HAGEN BROOK

FEDERAL EMERGENCY MANAGEMENT AGENCY

WESTCHESTER COUNTY, NY

(ALL JURSDICTIONS)

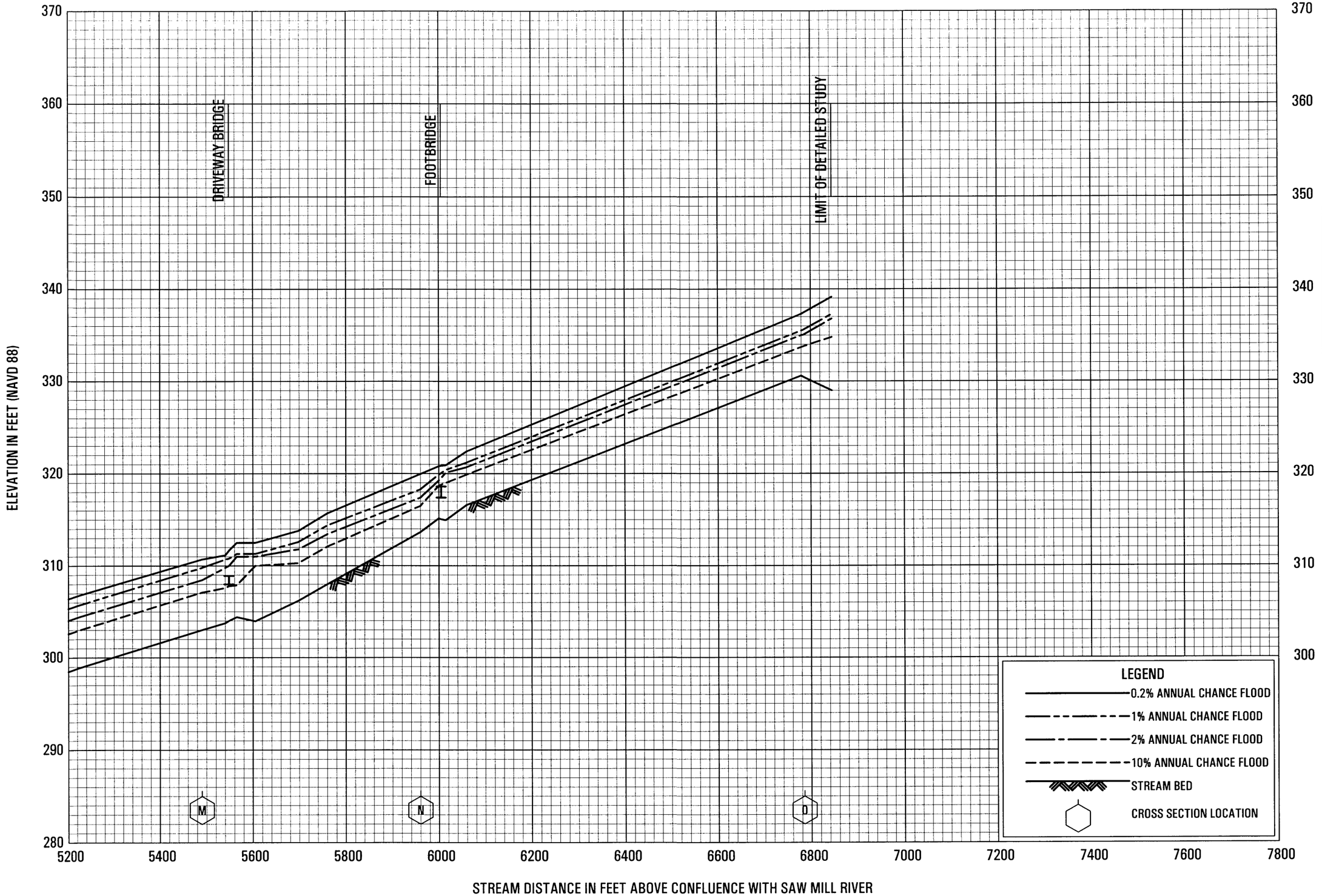

FLOOD PROFILES

NANNY HAGEN BROOK

FEDERAL EMERGENCY MANAGEMENT AGENCY

WESTCHESTER COUNTY, NY

(ALL JURSDICTIONS)



FLOOD PROFILES

NELSON CREEK

FEDERAL EMERGENCY MANAGEMENT AGENCY

WESTCHESTER COUNTY, NY

(ALL JURISDICTIONS)

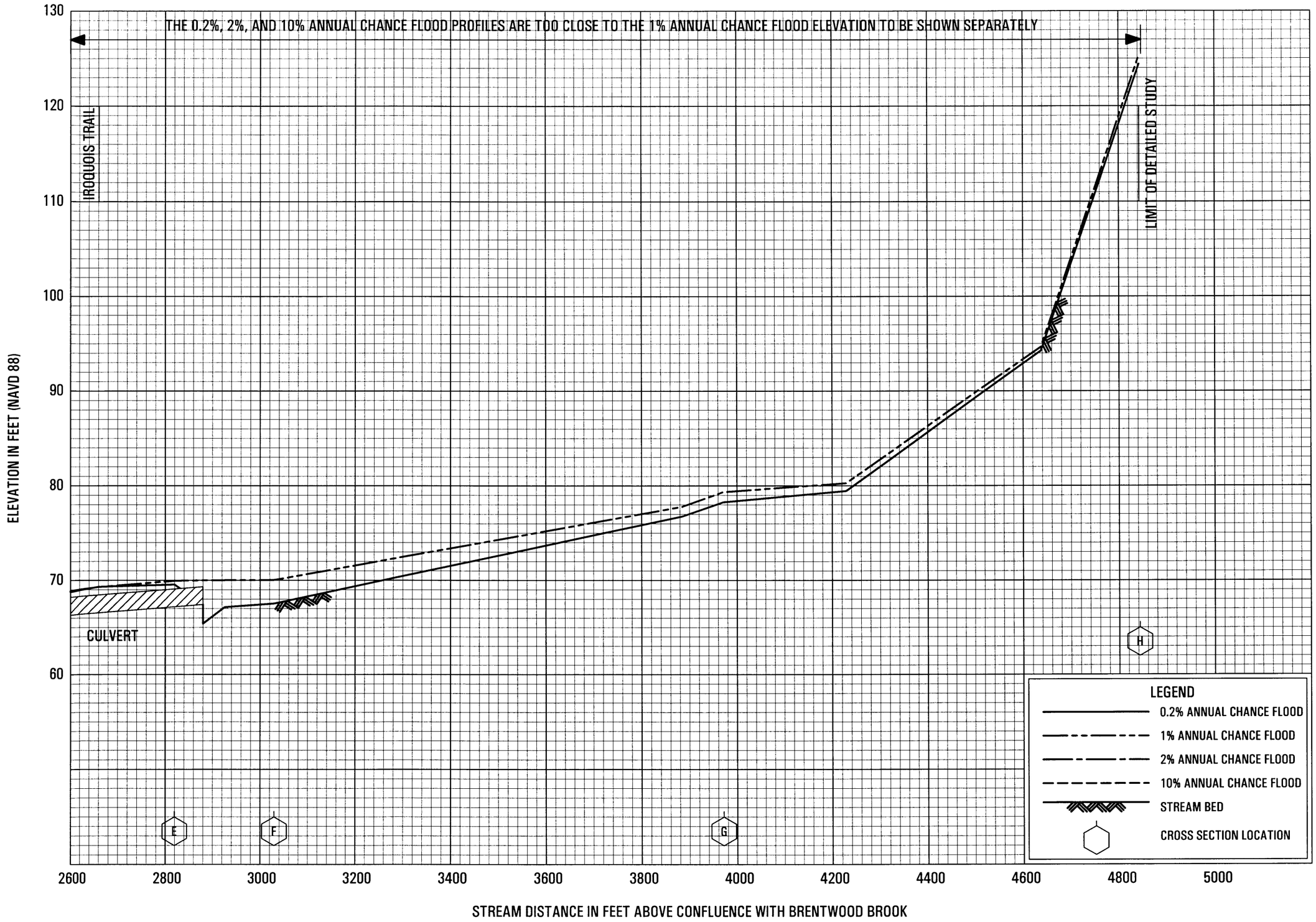

FLOOD PROFILES

NELSON CREEK

FEDERAL EMERGENCY MANAGEMENT AGENCY

WESTCHESTER COUNTY, NY

(ALL JURISDICTIONS)

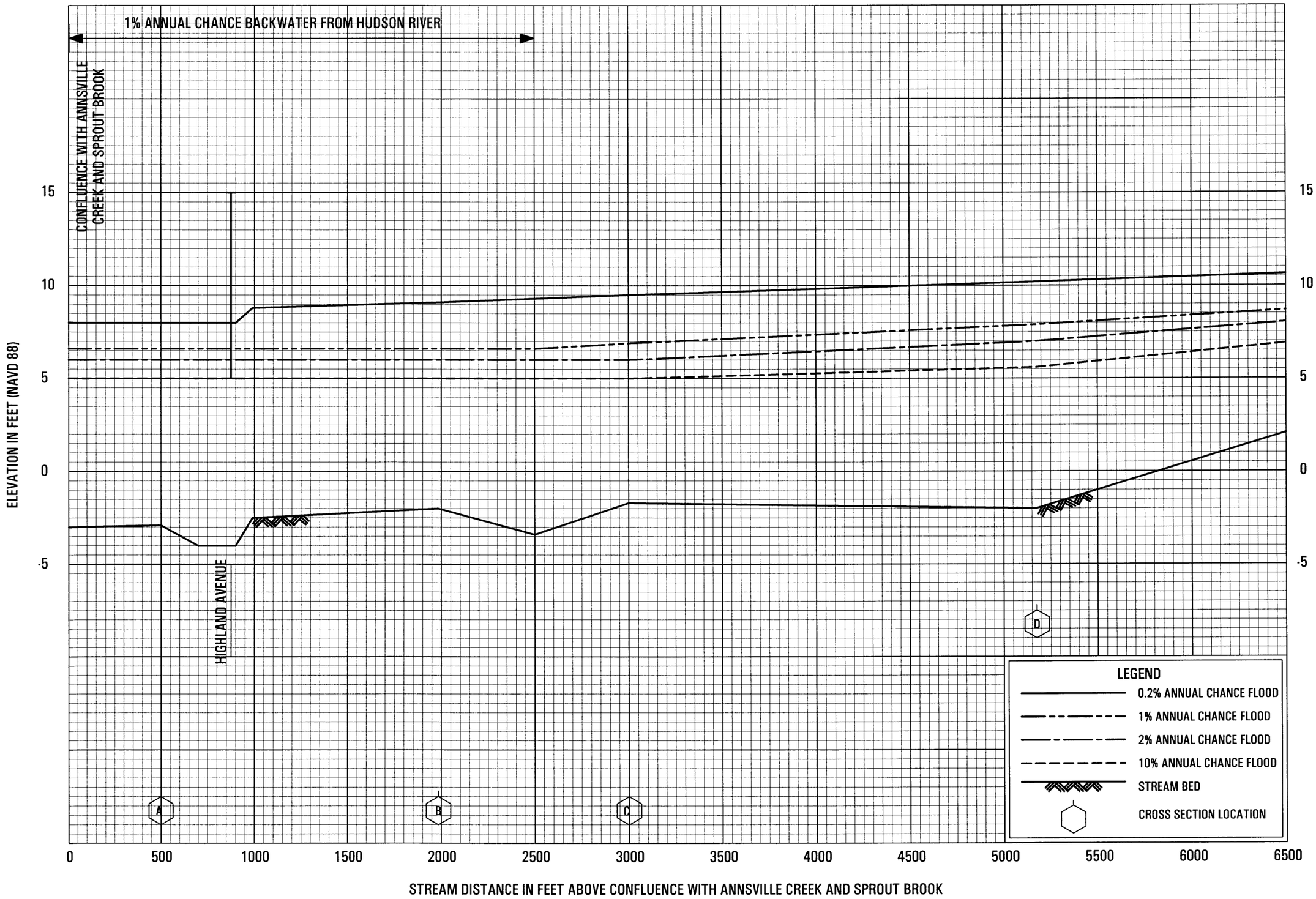

FLOOD PROFILES

PEEKSKILL HOLLOW BROOK

FEDERAL EMERGENCY MANAGEMENT AGENCY

WESTCHESTER COUNTY, NY

(ALL JURISDICTIONS)

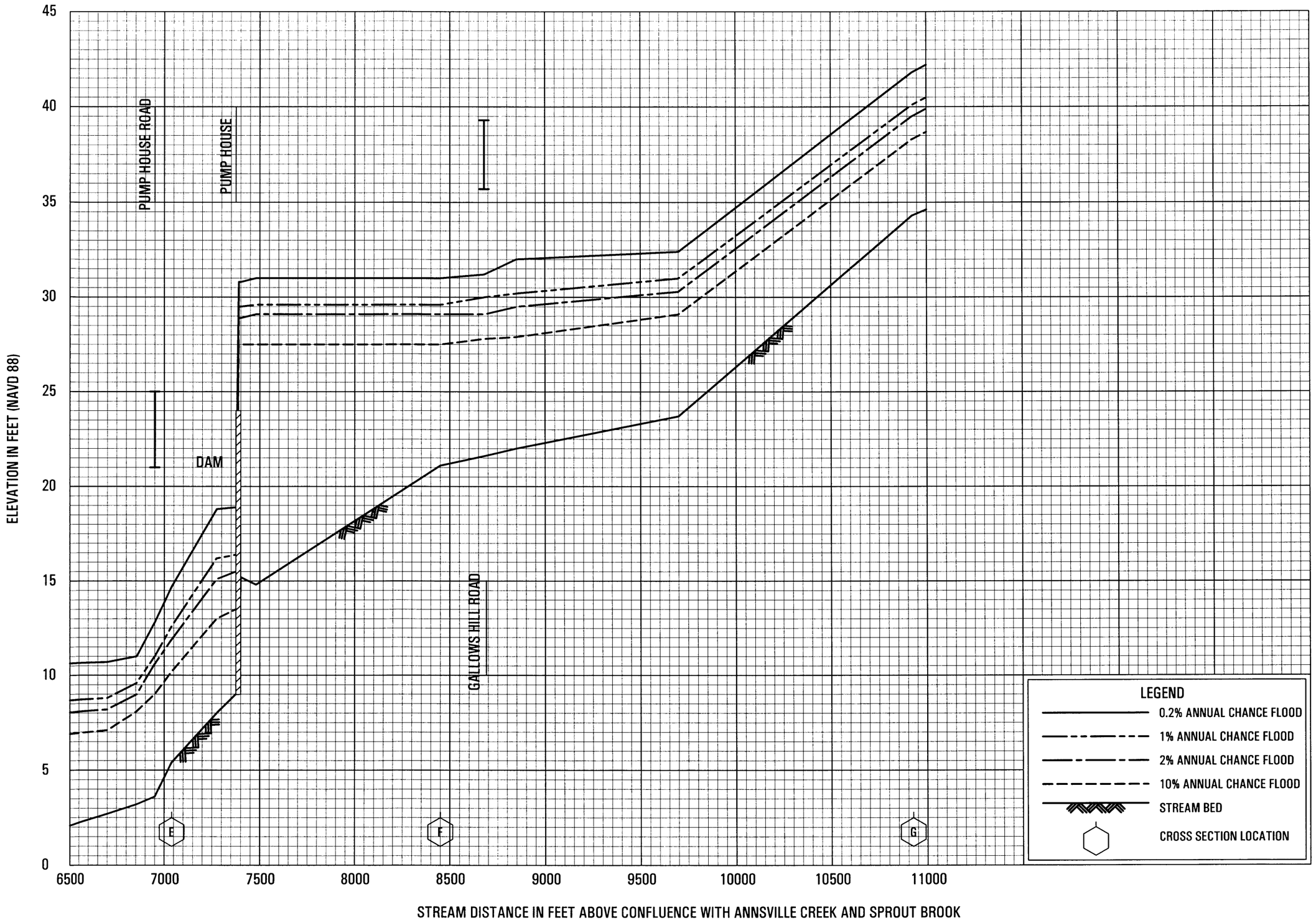

FLOOD PROFILES

PEEKSKILL HOLLOW BROOK

FEDERAL EMERGENCY MANAGEMENT AGENCY

WESTCHESTER COUNTY, NY

(ALL JURISDICTIONS)

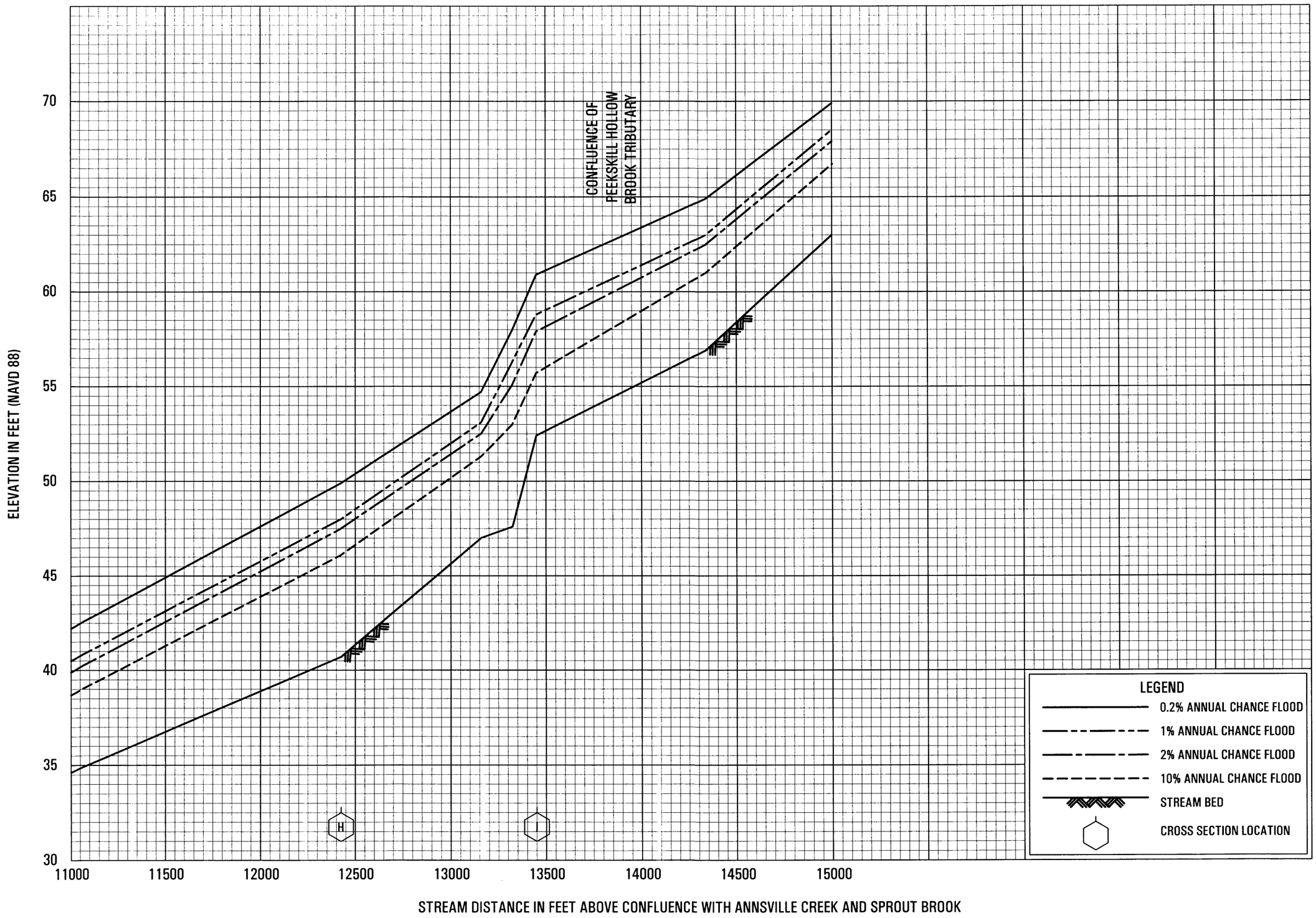

FLOOD PROFILES

PEEKSKILL HOLLOW BROOK

FEDERAL EMERGENCY MANAGEMENT AGENCY

WESTCHESTER COUNTY, NY

(ALL JURISDICTIONS)

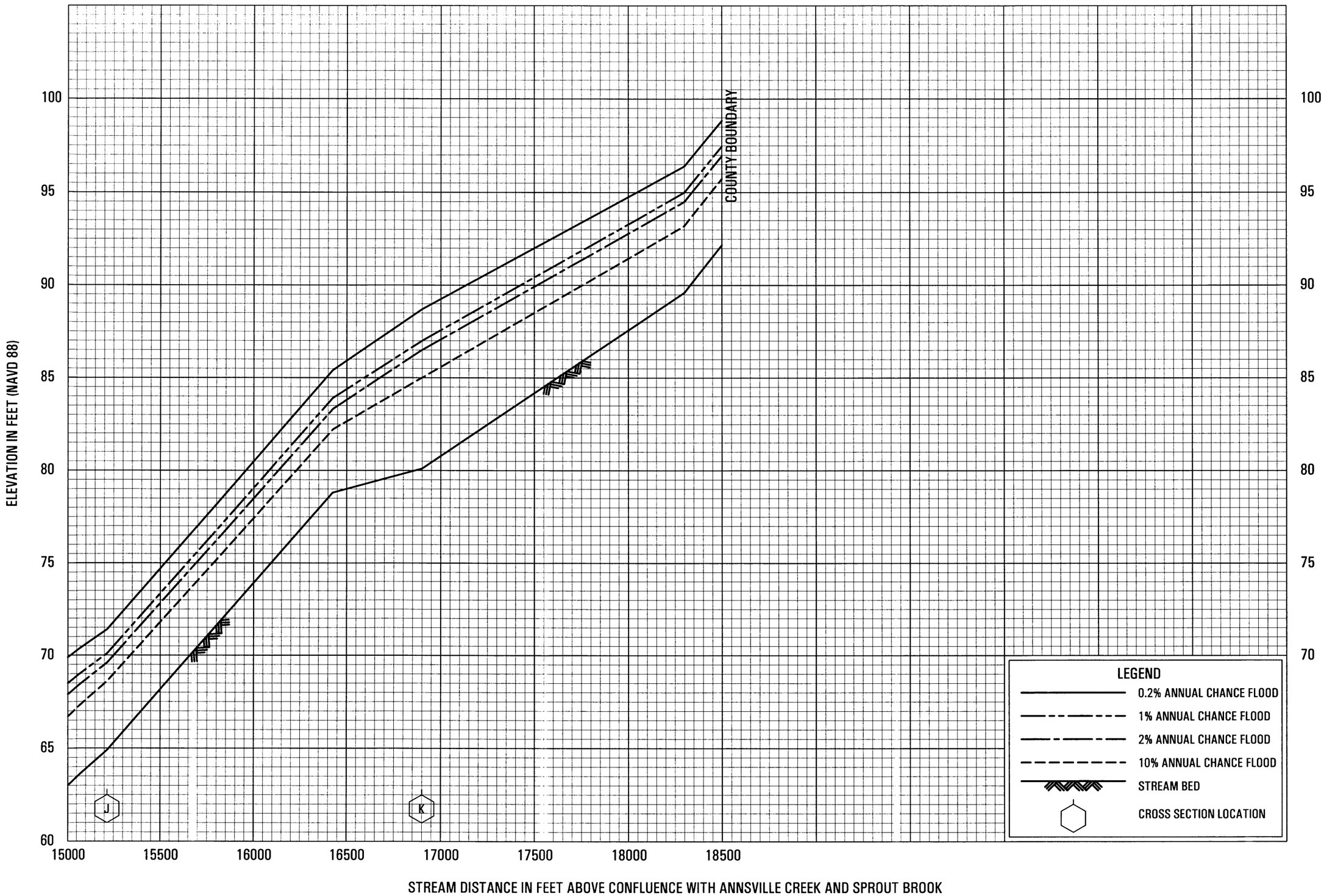

FLOOD PROFILES

PEEKSKILL HOLLOW BROOK

FEDERAL EMERGENCY MANAGEMENT AGENCY

WESTCHESTER COUNTY, NY

(ALL JURISDICTIONS)

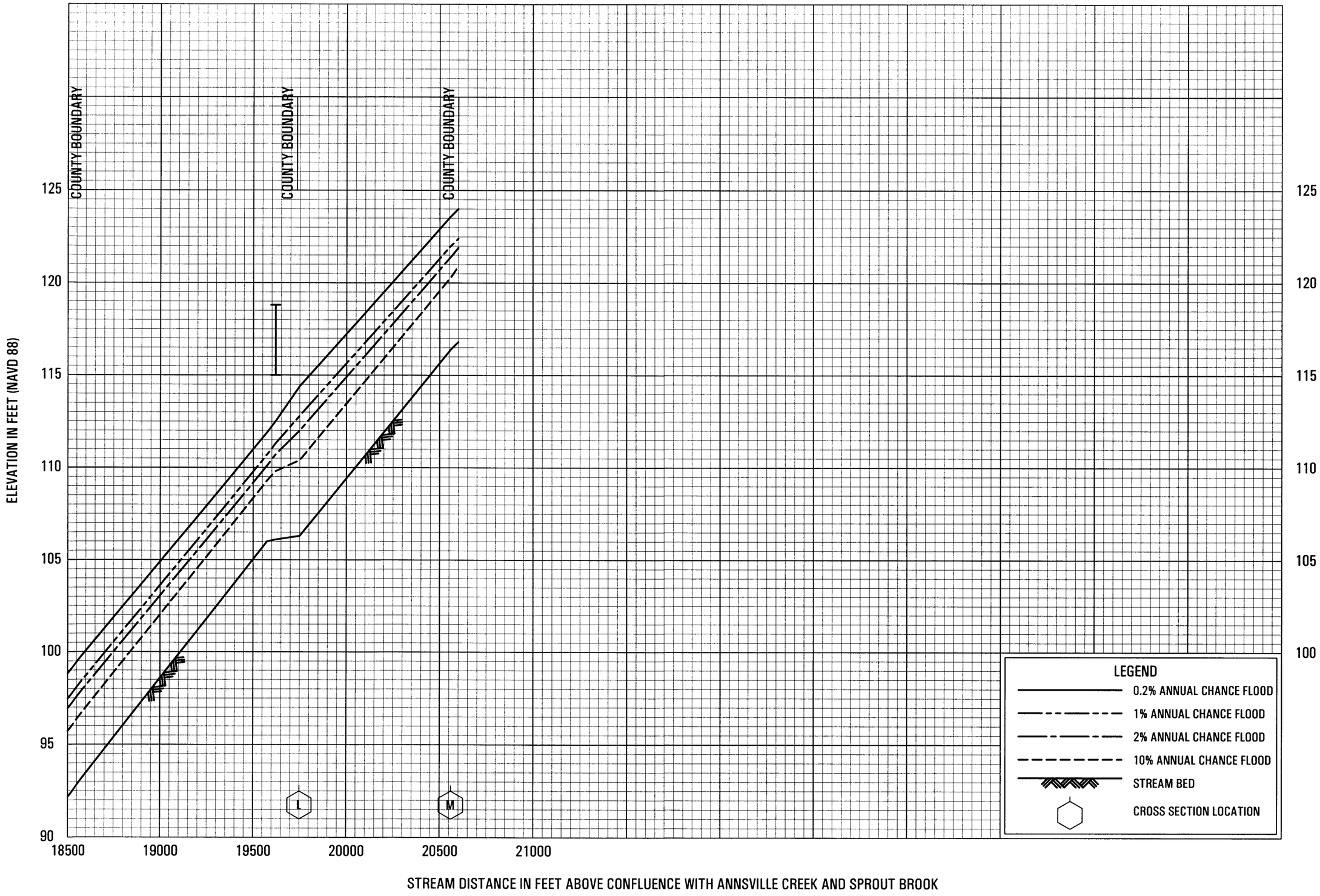

FLOOD PROFILES

PEEKSKILL HOLLOW BROOK

FEDERAL EMERGENCY MANAGEMENT AGENCY

WESTCHESTER COUNTY, NY

(ALL JURISDICTIONS)

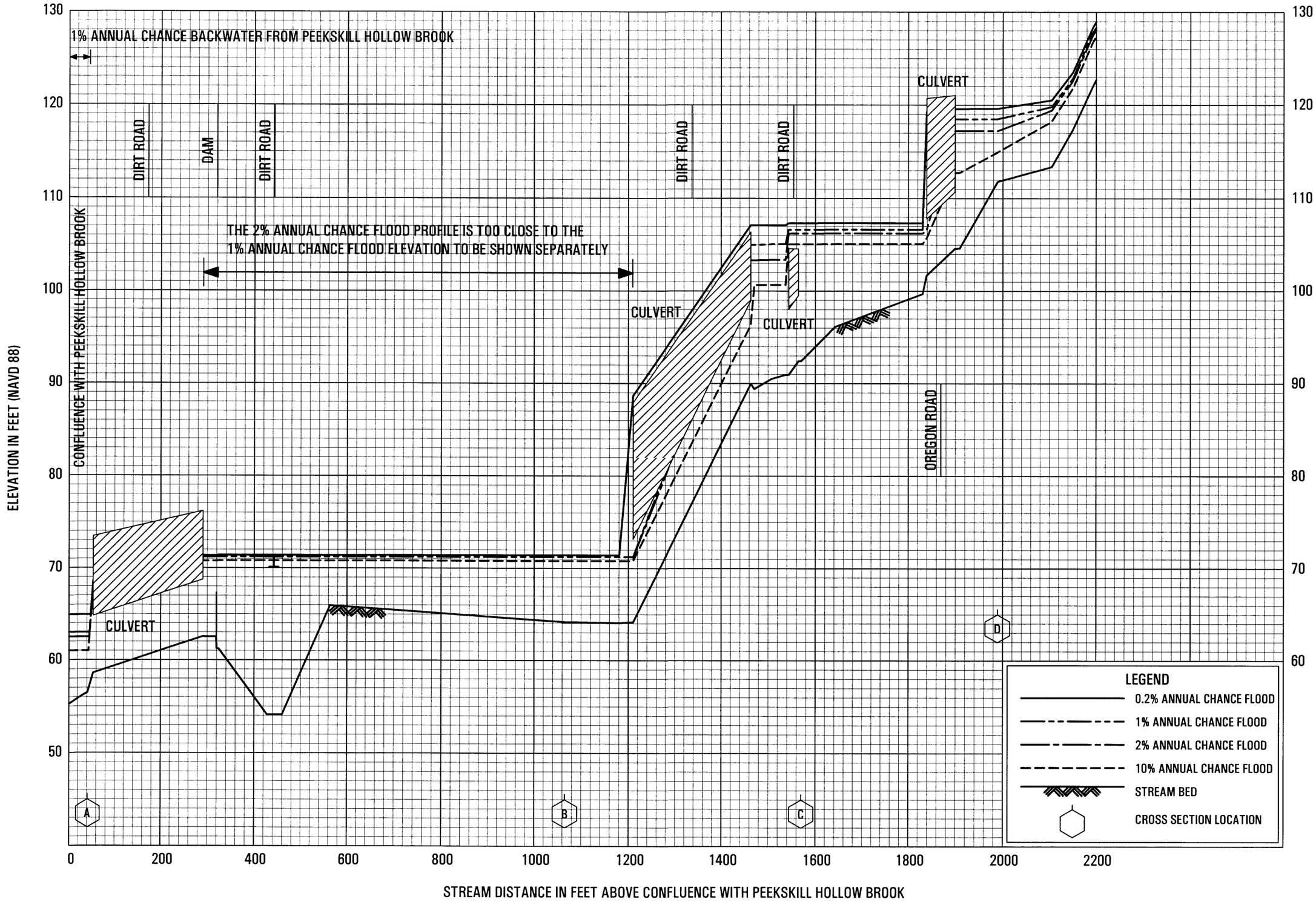

FLOOD PROFILES

PEEKSKILL HOLLOW BROOK TRIBUTARY

FEDERAL EMERGENCY MANAGEMENT AGENCY

WESTCHESTER COUNTY, NY

(ALL JURISDICTIONS)

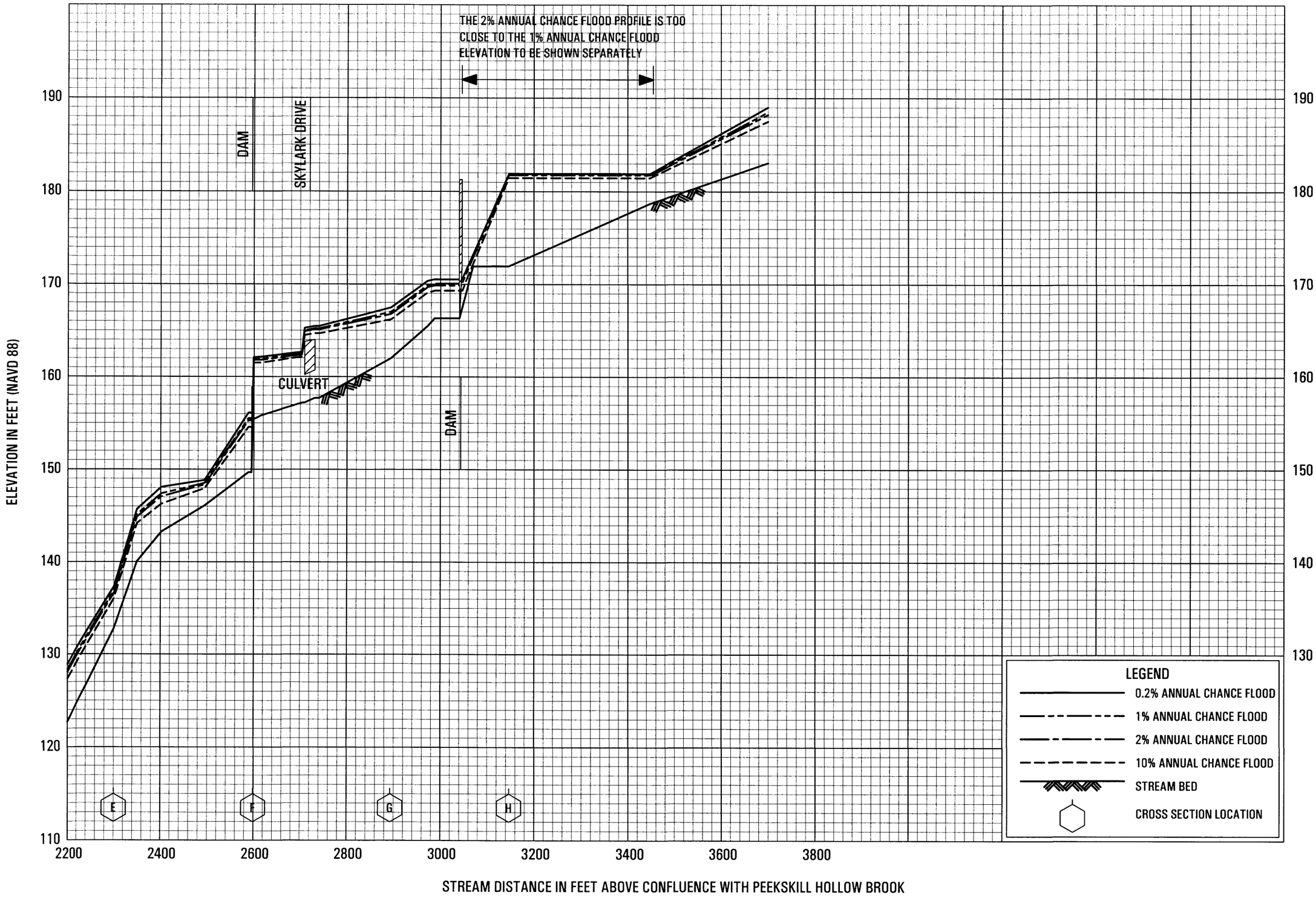

FLOOD PROFILES

PEEKSKILL HOLLOW BROOK TRIBUTARY

FEDERAL EMERGENCY MANAGEMENT AGENCY

WESTCHESTER COUNTY, NY

(ALL JURISDICTIONS)

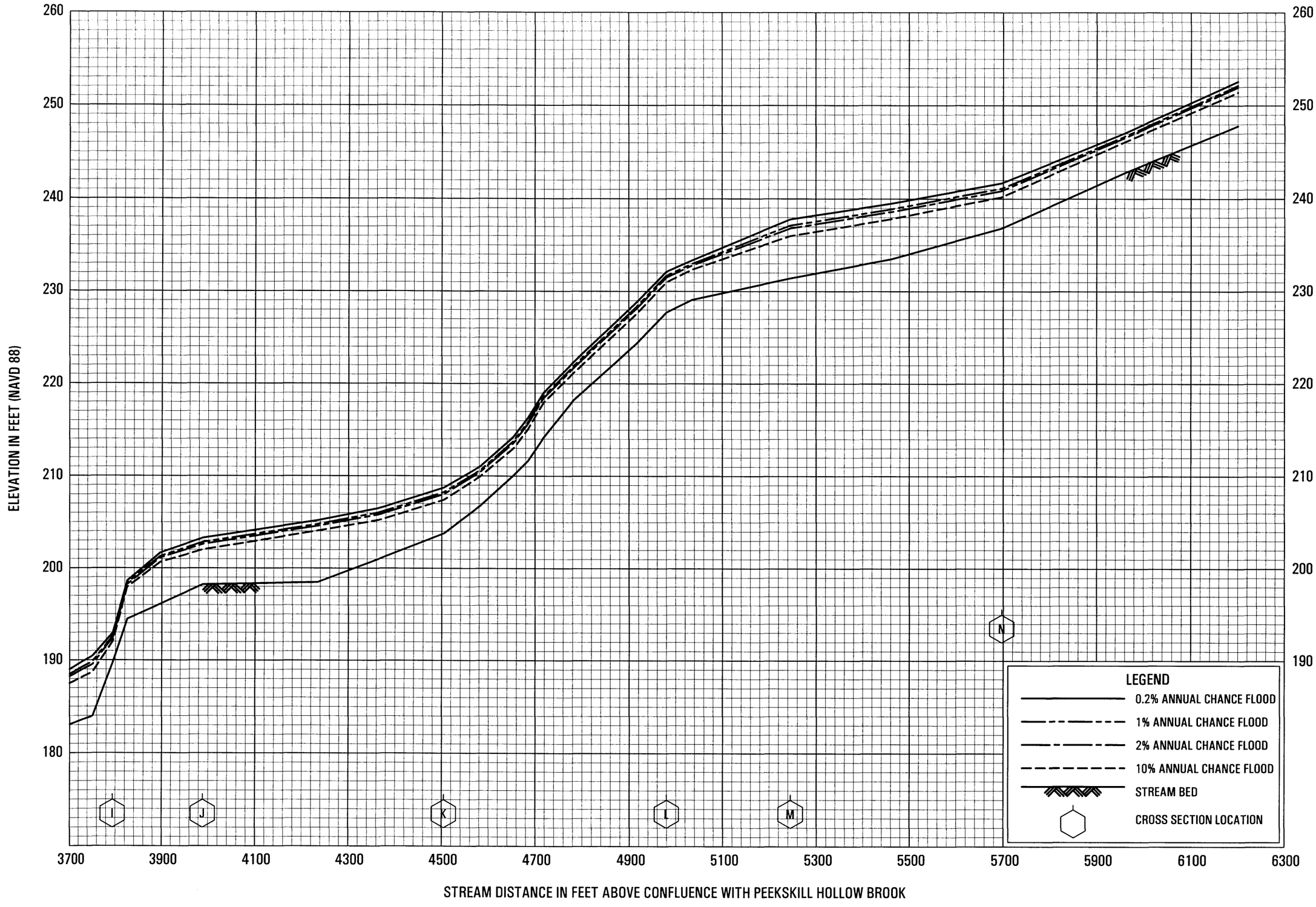

FLOOD PROFILES

PEEKSKILL HOLLOW BROOK TRIBUTARY

FEDERAL EMERGENCY MANAGEMENT AGENCY

WESTCHESTER COUNTY, NY

(ALL JURISDICTIONS)

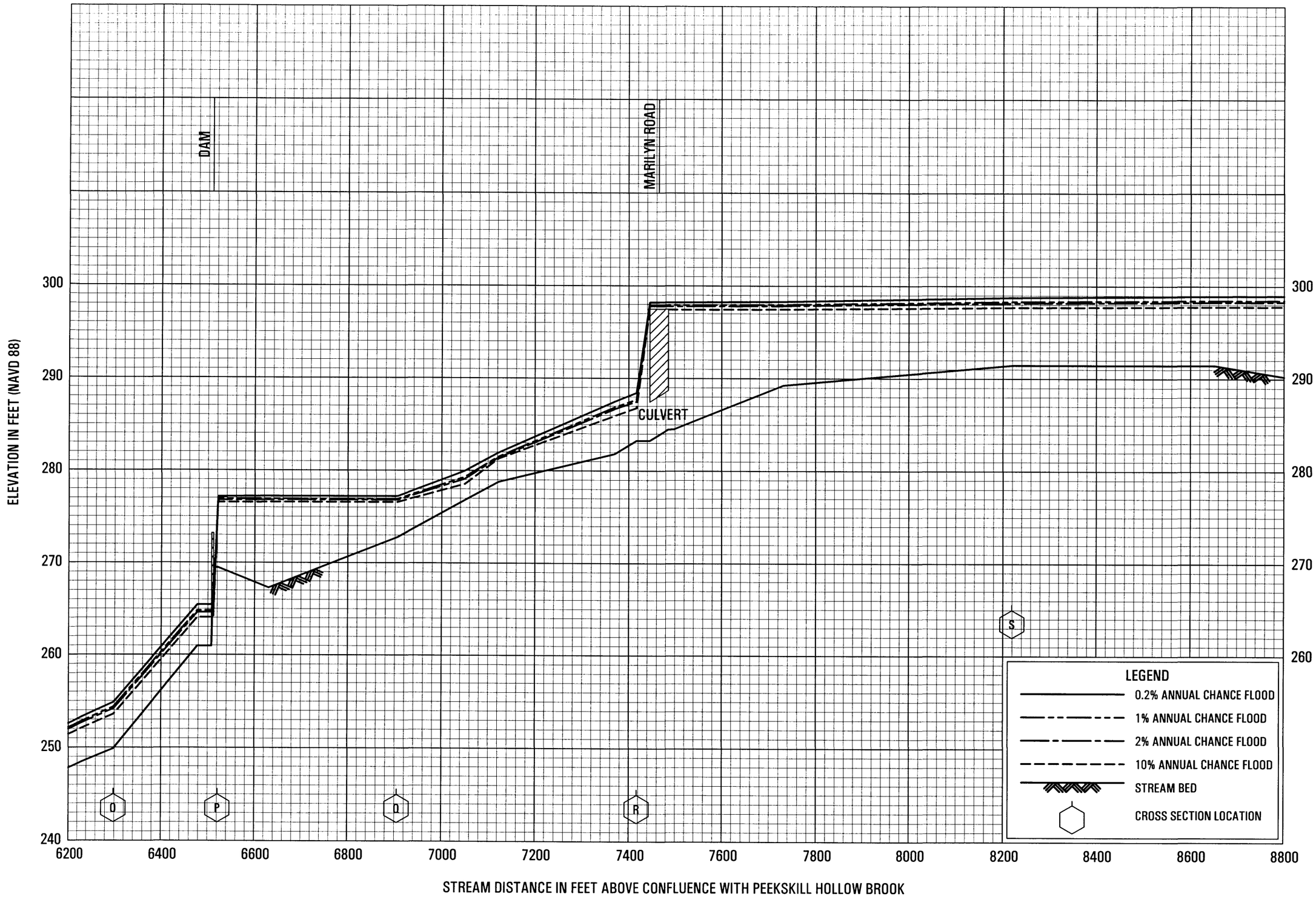

FLOOD PROFILES

PEEKSKILL HOLLOW BROOK TRIBUTARY

FEDERAL EMERGENCY MANAGEMENT AGENCY

WESTCHESTER COUNTY, NY

(ALL JURISDICTIONS)



FLOOD PROFILES

PEEKSKILL HOLLOW BROOK TRIBUTARY

FEDERAL EMERGENCY MANAGEMENT AGENCY

WESTCHESTER COUNTY, NY

(ALL JURISDICTIONS)

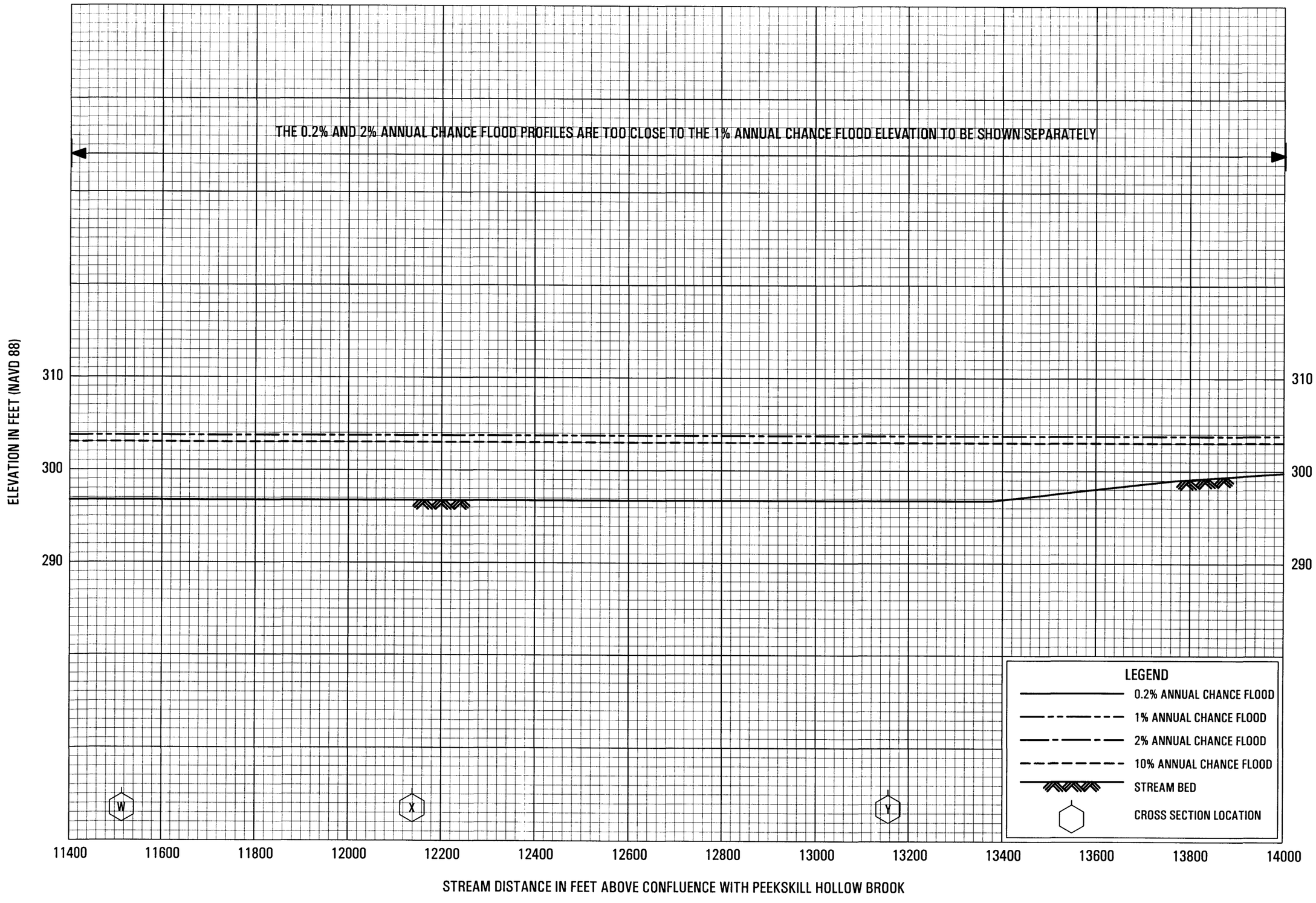

FLOOD PROFILES

PEEKSKILL HOLLOW BROOK TRIBUTARY

FEDERAL EMERGENCY MANAGEMENT AGENCY

WESTCHESTER COUNTY, NY

(ALL JURISDICTIONS)

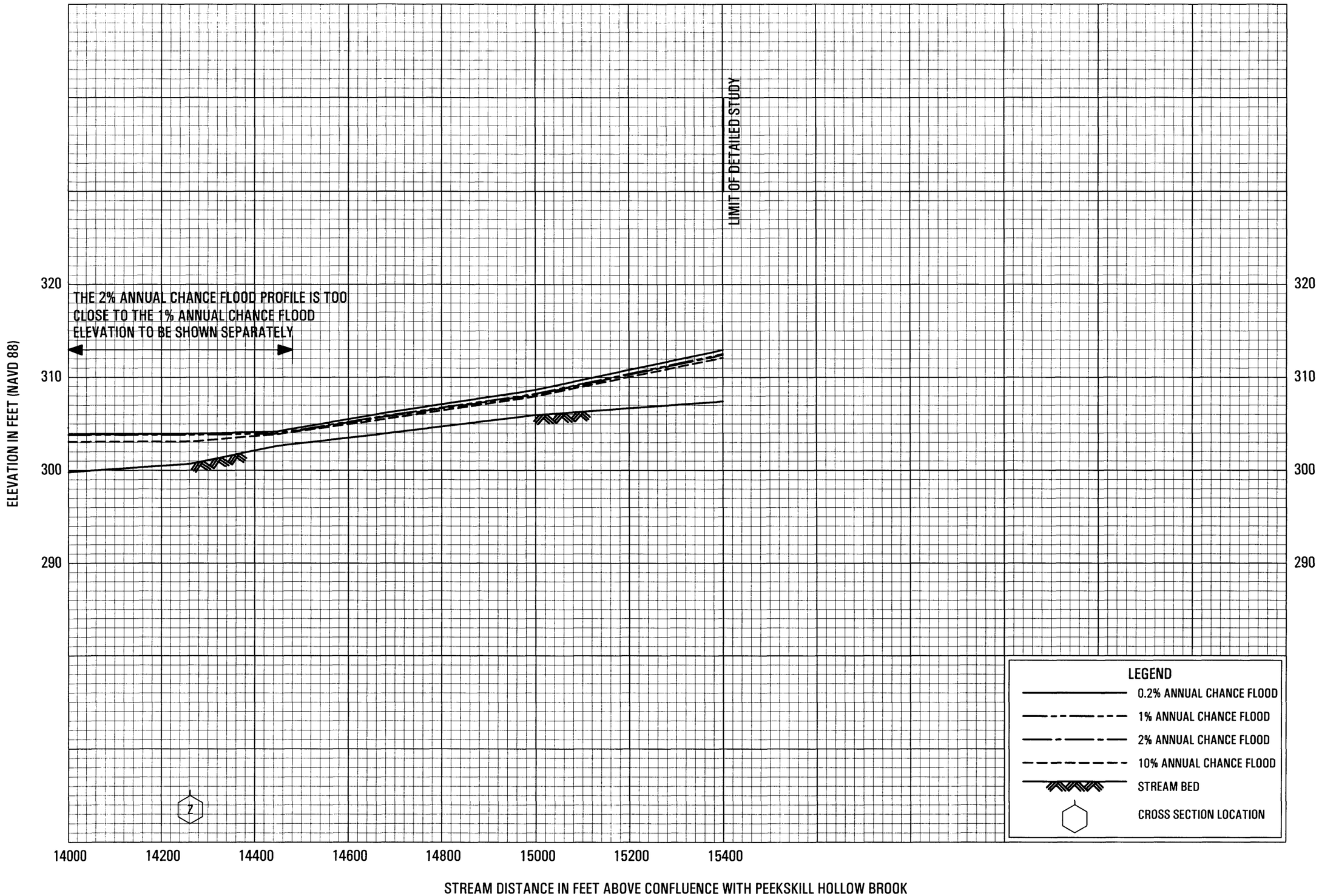

FLOOD PROFILES

PEEKSKILL HOLLOW BROOK TRIBUTARY

FEDERAL EMERGENCY MANAGEMENT AGENCY

WESTCHESTER COUNTY, NY

(ALL JURISDICTIONS)

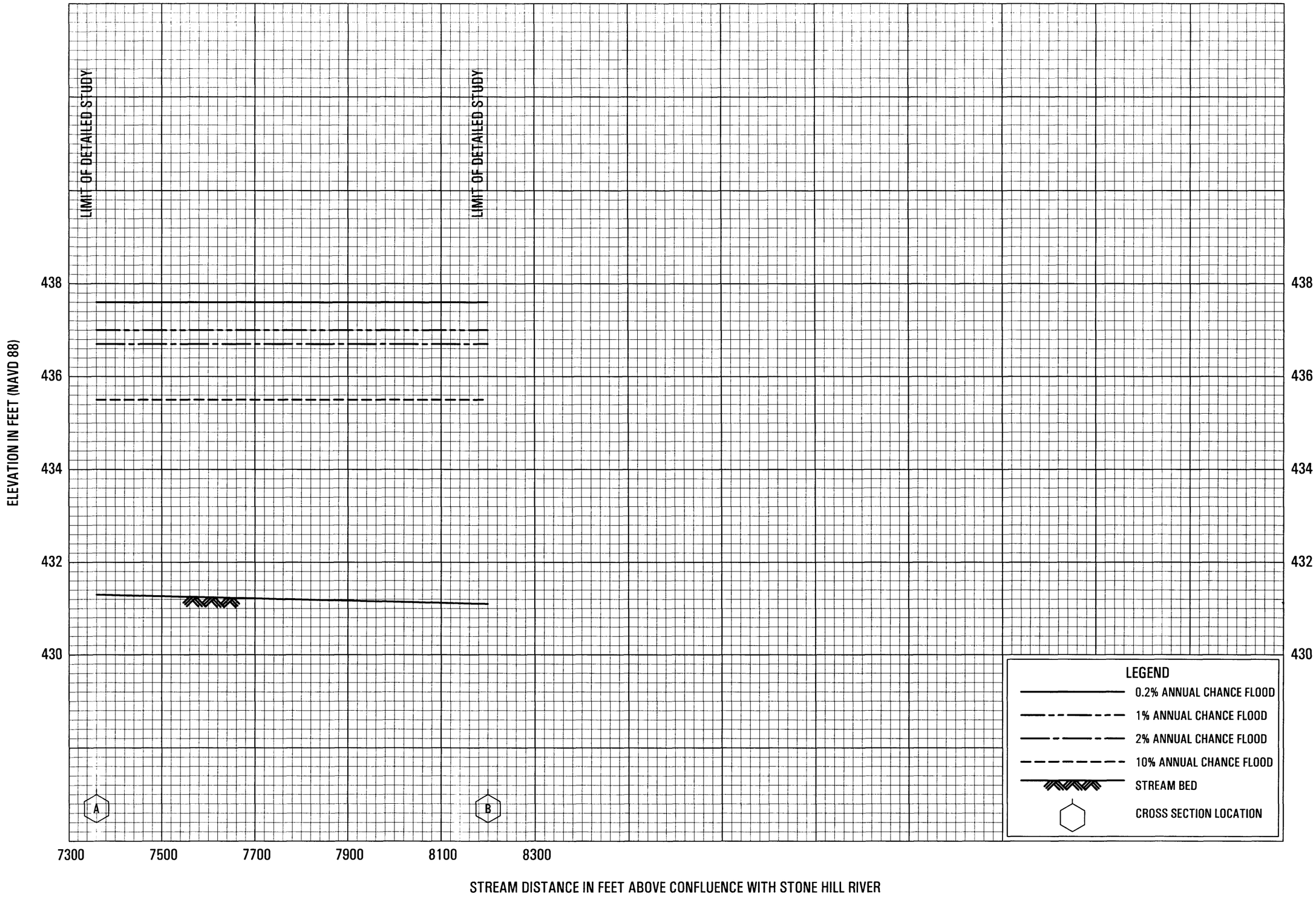

FLOOD PROFILES

PITCH SWAMP BROOK

FEDERAL EMERGENCY MANAGEMENT AGENCY

WESTCHESTER COUNTY, NY

(ALL JURISDICTIONS)

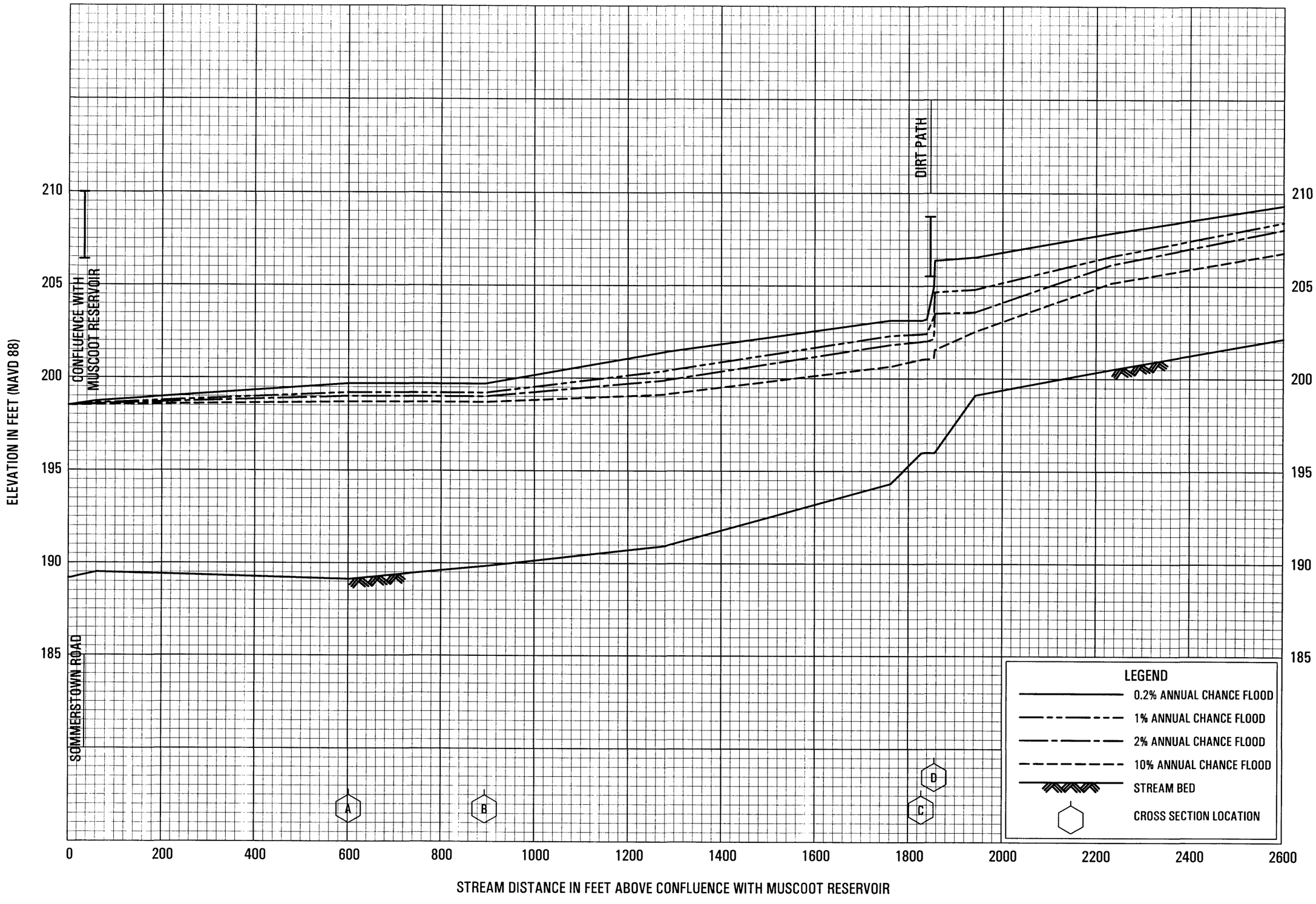

FLOOD PROFILES

PLUM BROOK

FEDERAL EMERGENCY MANAGEMENT AGENCY

WESTCHESTER COUNTY, NY

(ALL JURISDICTIONS)

198P

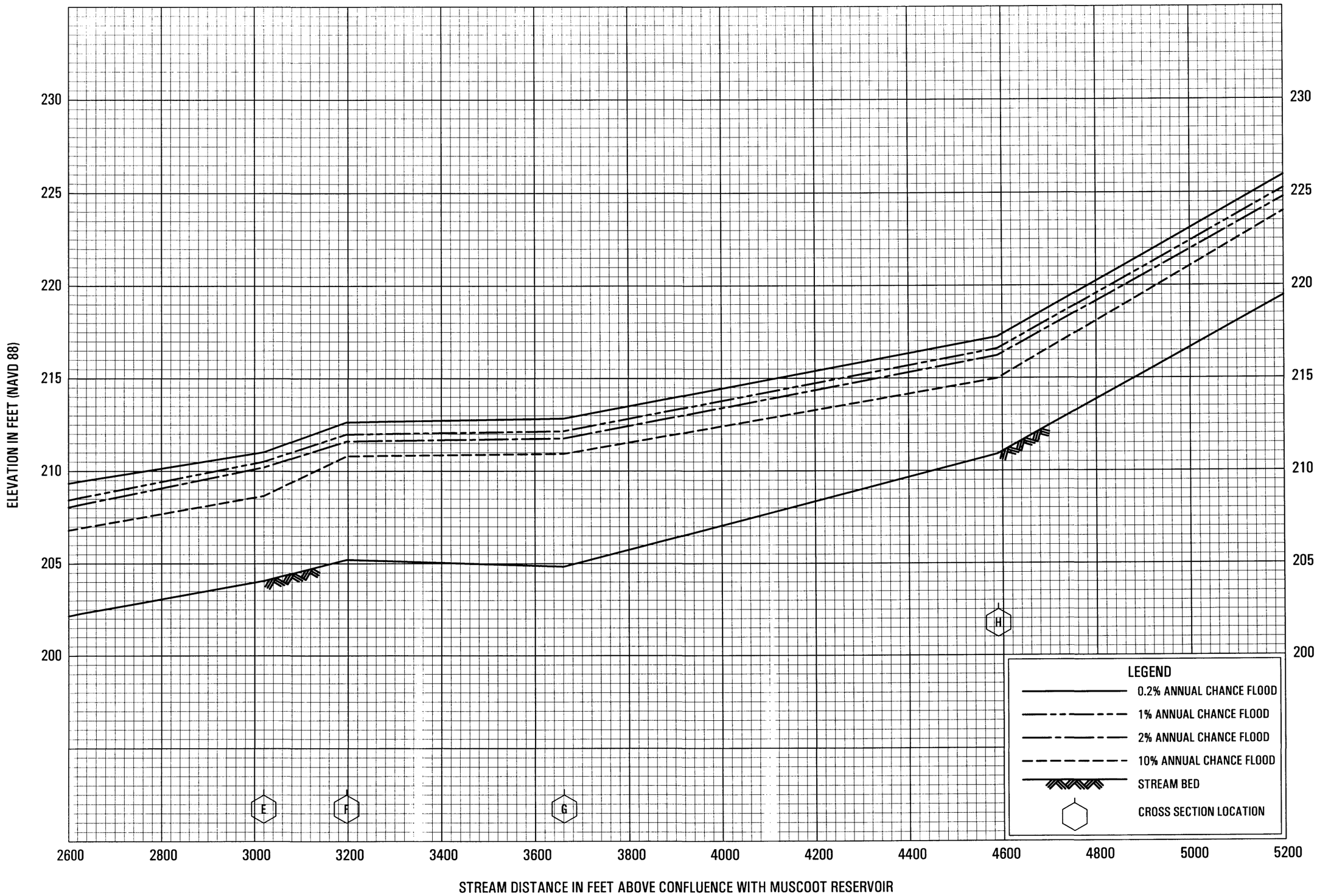

FLOOD PROFILES

PLUM BROOK

FEDERAL EMERGENCY MANAGEMENT AGENCY

WESTCHESTER COUNTY, NY

(ALL JURISDICTIONS)

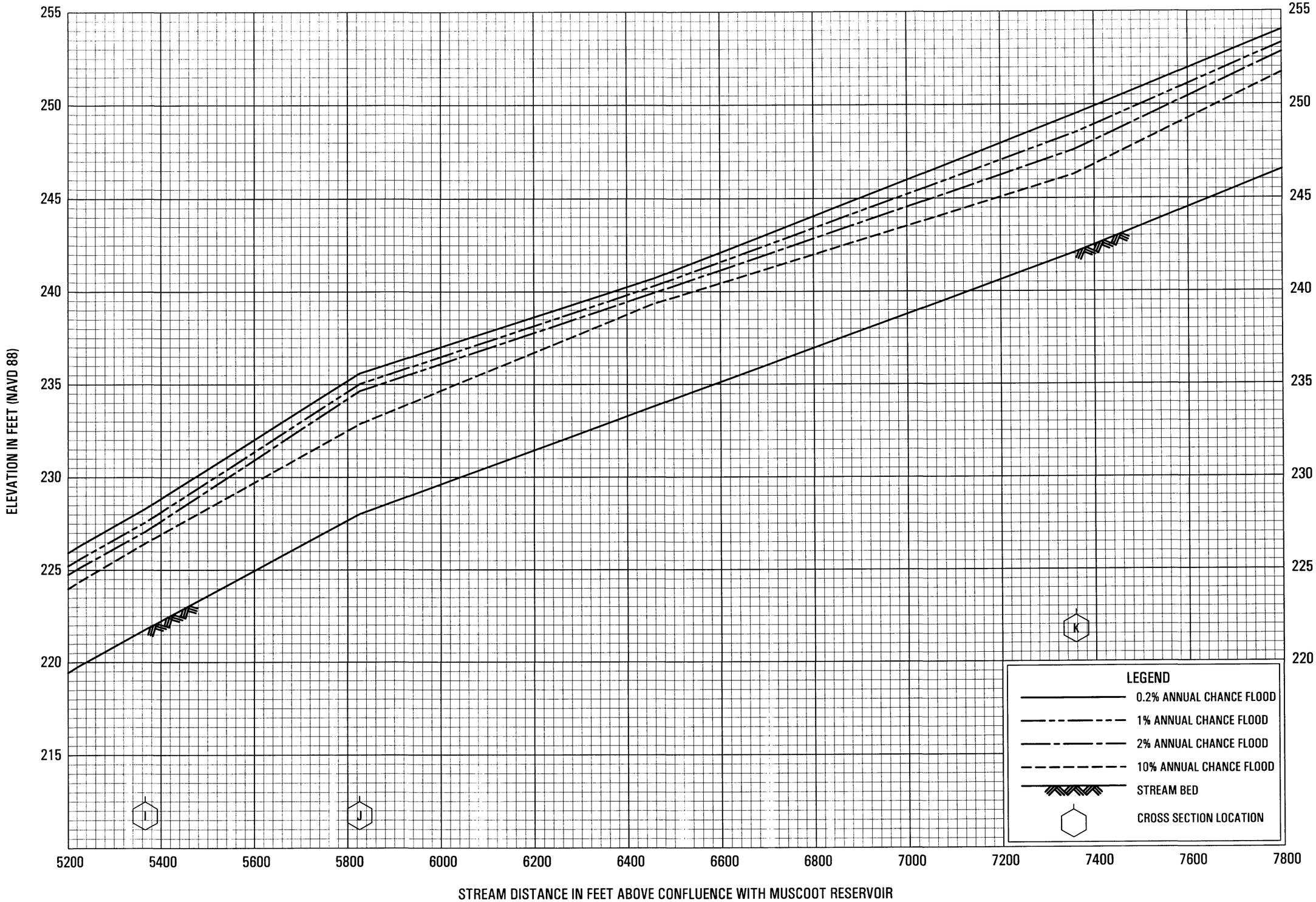

FLOOD PROFILES

PLUM BROOK

FEDERAL EMERGENCY MANAGEMENT AGENCY

WESTCHESTER COUNTY, NY

(ALL JURISDICTIONS)

200P

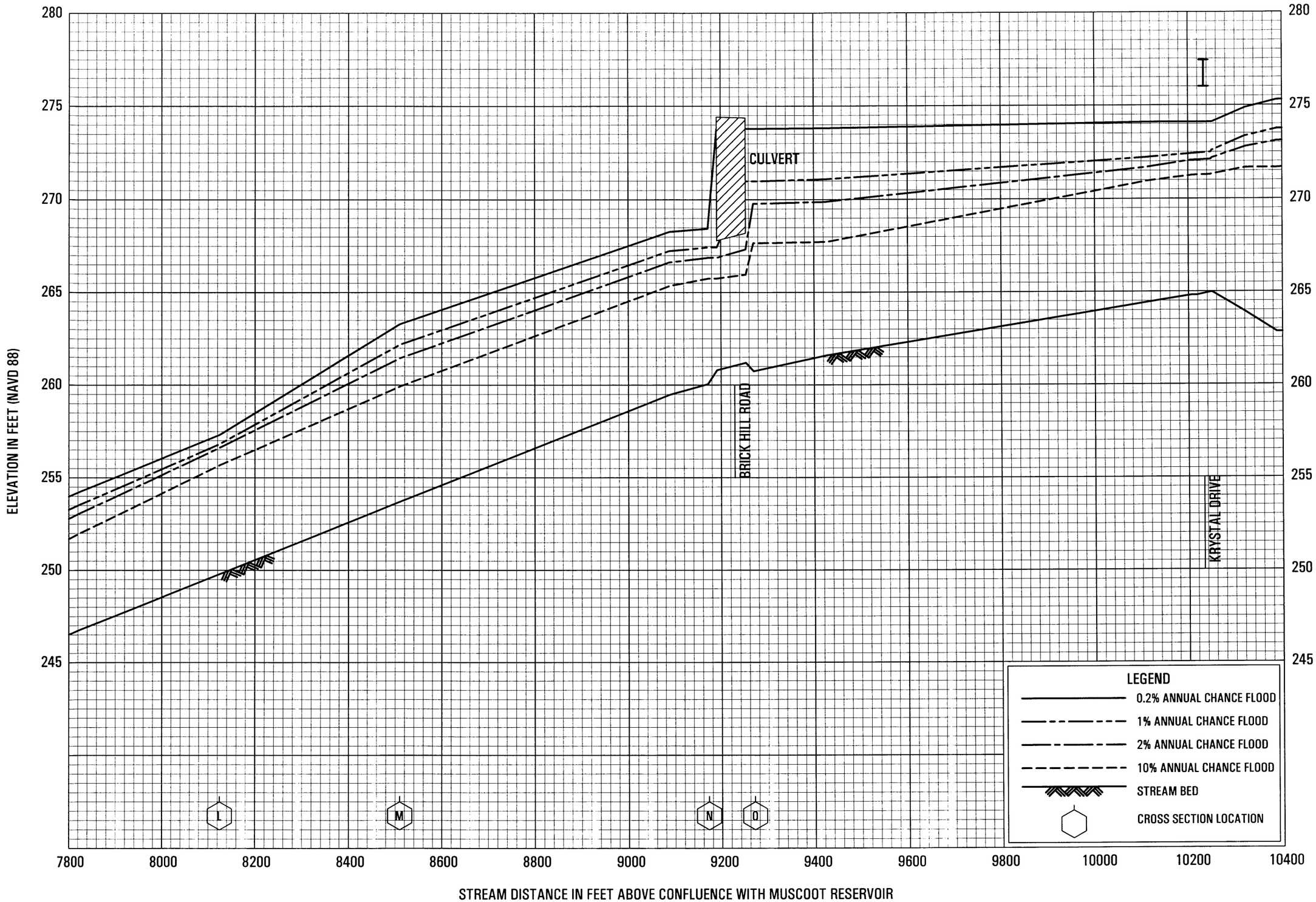

FLOOD PROFILES

PLUM BROOK

FEDERAL EMERGENCY MANAGEMENT AGENCY

WESTCHESTER COUNTY, NY

(ALL JURISDICTIONS)

201P

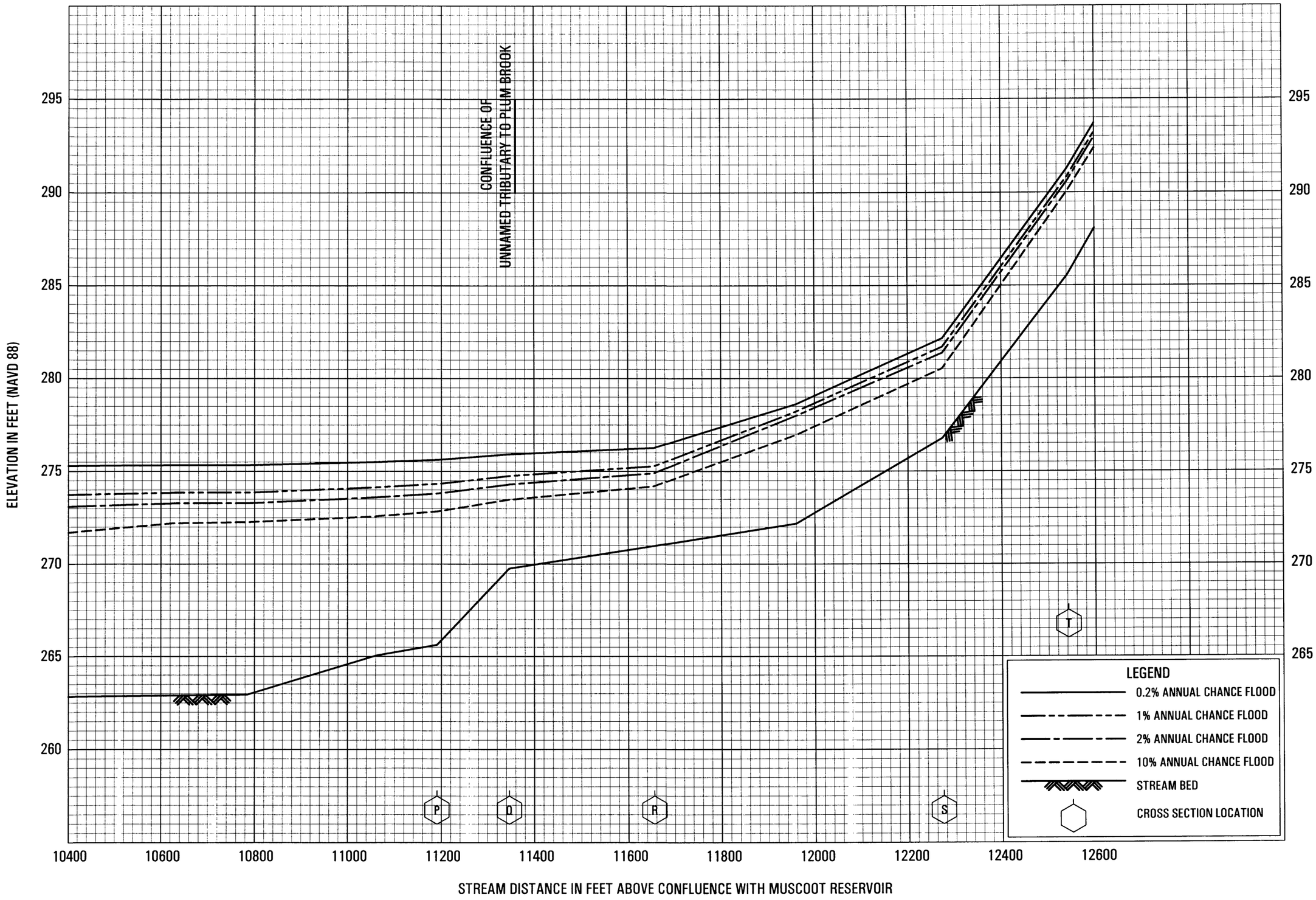

FLOOD PROFILES

PLUM BROOK

FEDERAL EMERGENCY MANAGEMENT AGENCY

WESTCHESTER COUNTY, NY

(ALL JURISDICTIONS)

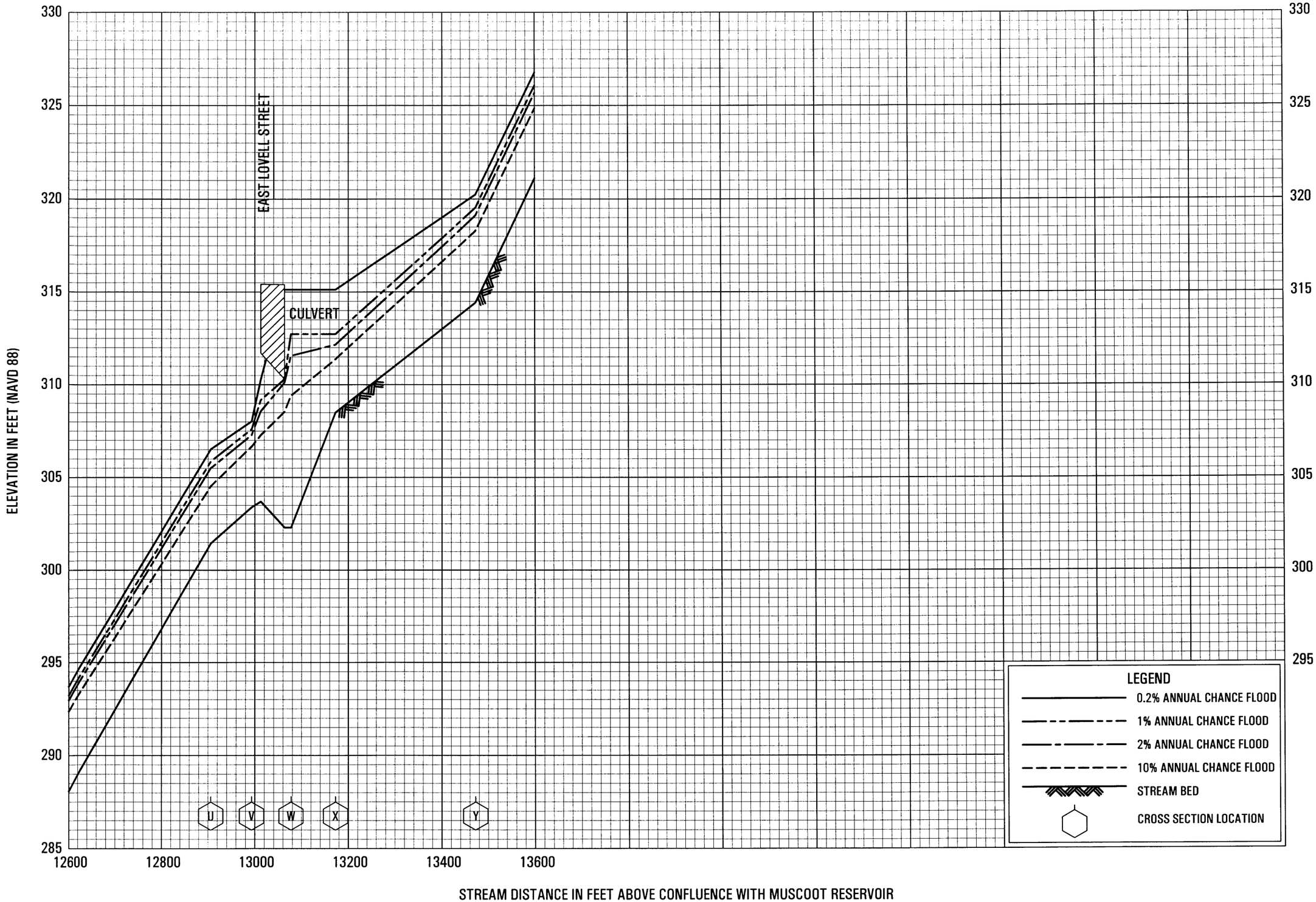

FLOOD PROFILES

PLUM BROOK

FEDERAL EMERGENCY MANAGEMENT AGENCY

WESTCHESTER COUNTY, NY

(ALL JURISDICTIONS)

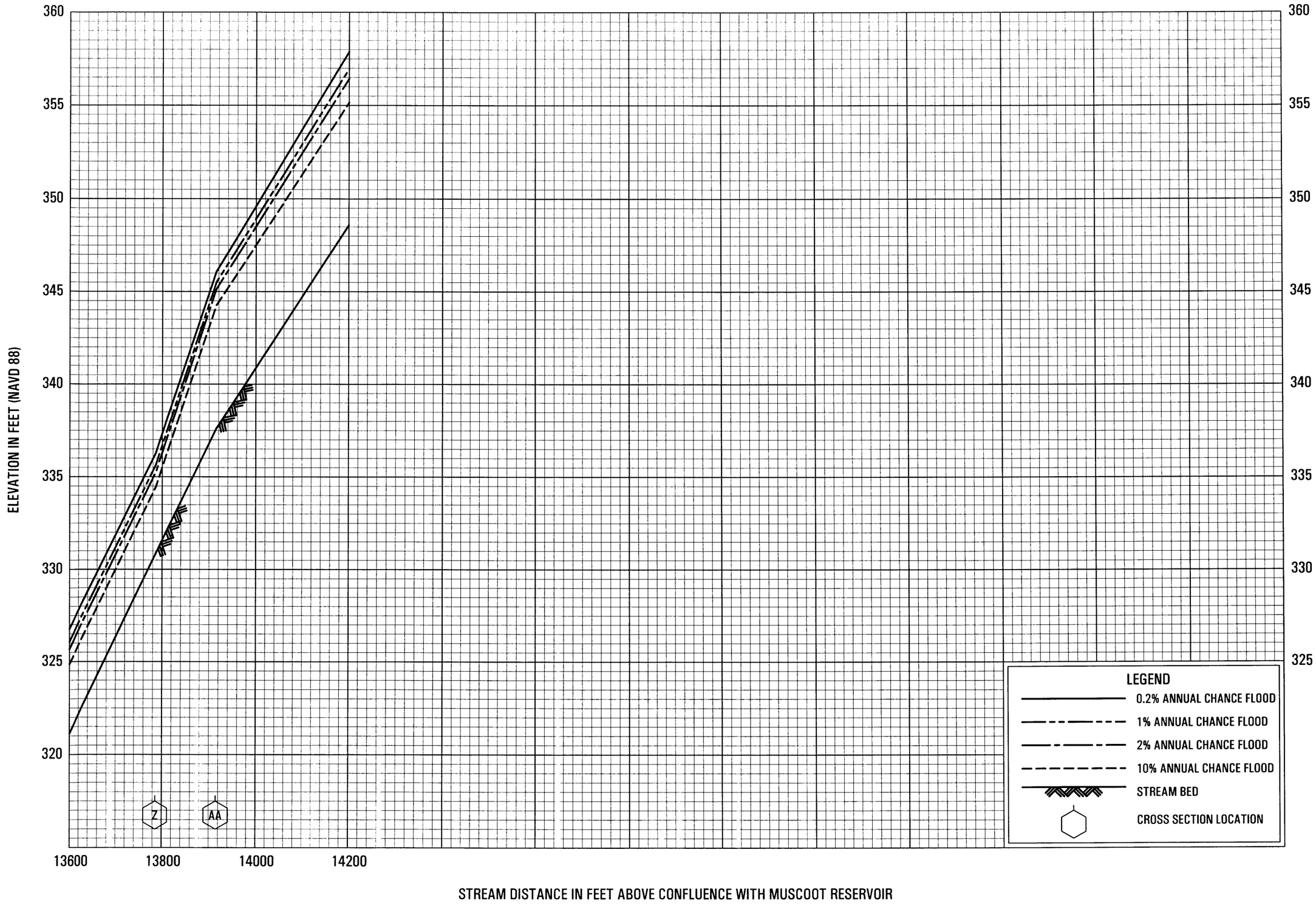

FLOOD PROFILES

PLUM BROOK

FEDERAL EMERGENCY MANAGEMENT AGENCY

WESTCHESTER COUNTY, NY

(ALL JURISDICTIONS)

204P

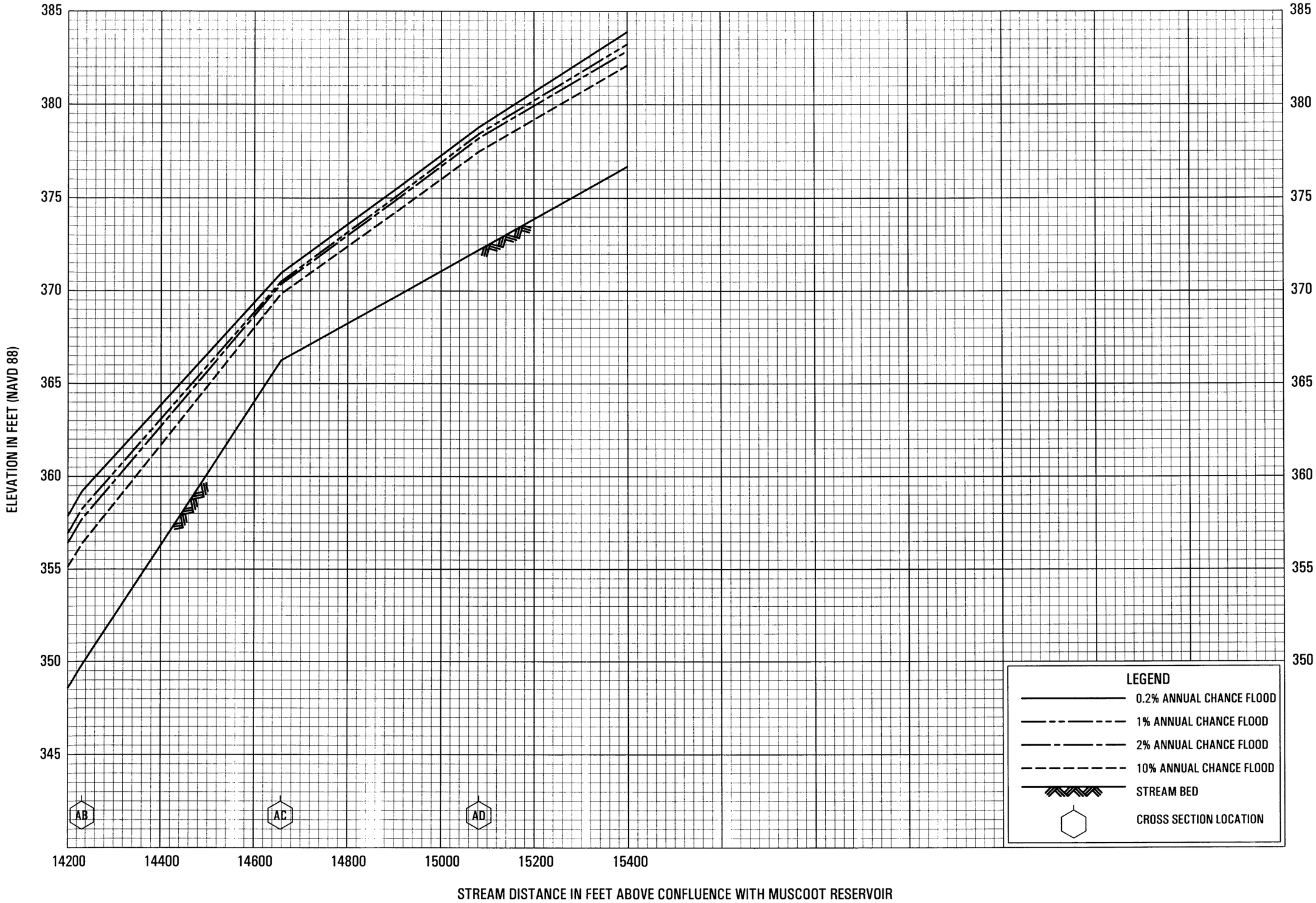

FLOOD PROFILES

PLUM BROOK

FEDERAL EMERGENCY MANAGEMENT AGENCY

WESTCHESTER COUNTY, NY

(ALL JURISDICTIONS)

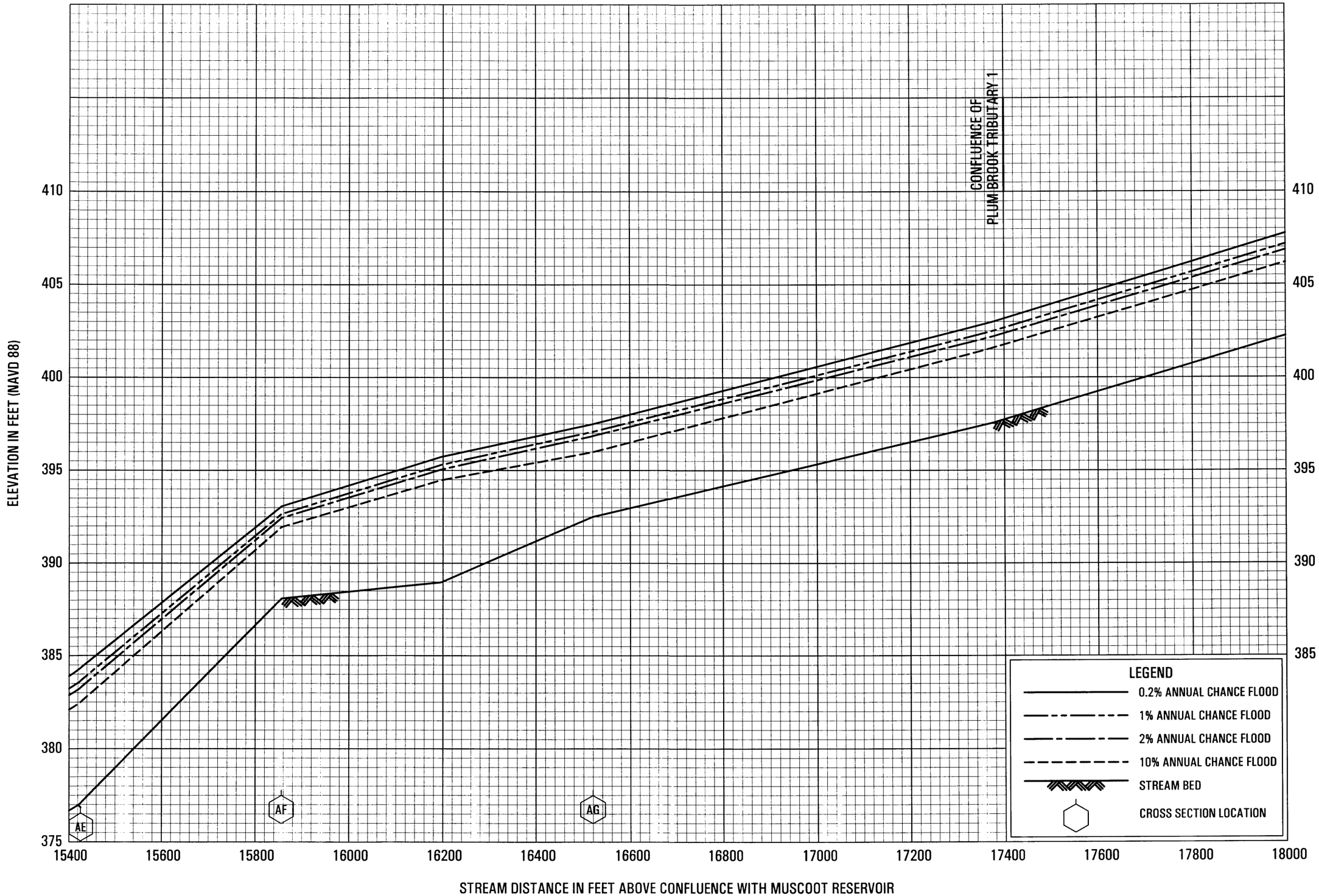

FLOOD PROFILES

PLUM BROOK

FEDERAL EMERGENCY MANAGEMENT AGENCY

WESTCHESTER COUNTY, NY

(ALL JURISDICTIONS)

206P

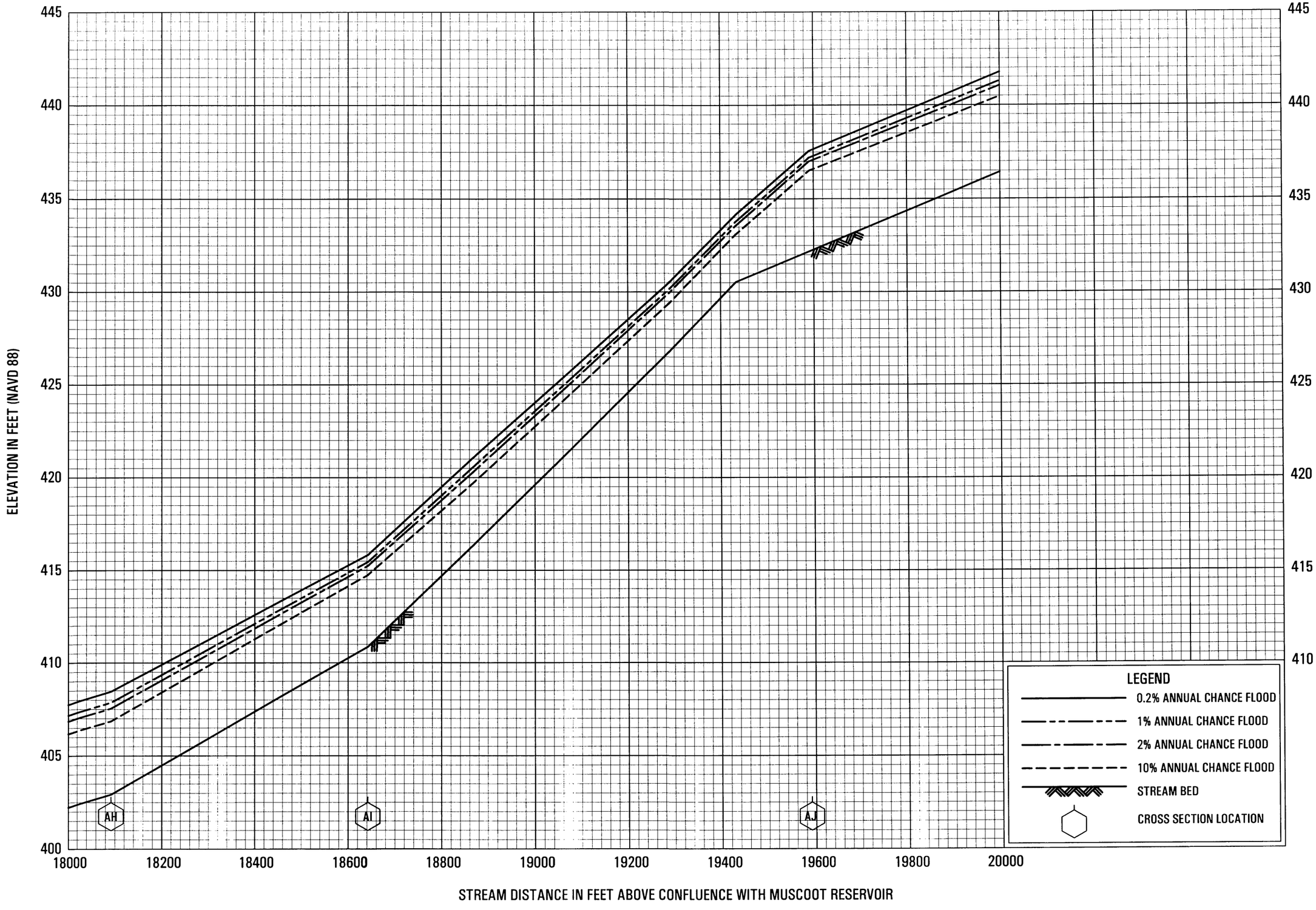

FLOOD PROFILES

PLUM BROOK

FEDERAL EMERGENCY MANAGEMENT AGENCY

WESTCHESTER COUNTY, NY

(ALL JURISDICTIONS)

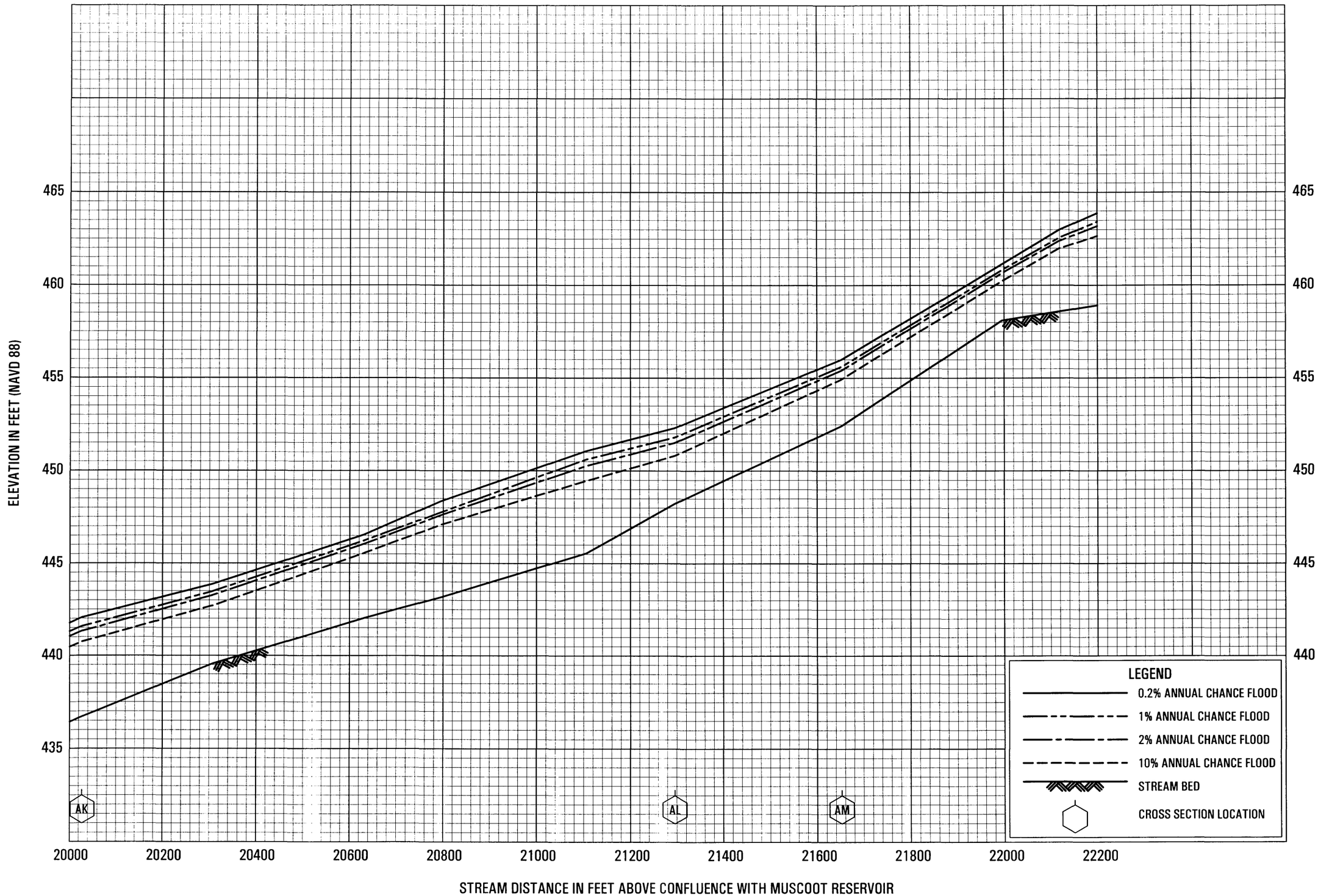

FLOOD PROFILES

PLUM BROOK

FEDERAL EMERGENCY MANAGEMENT AGENCY

WESTCHESTER COUNTY, NY

(ALL JURISDICTIONS)

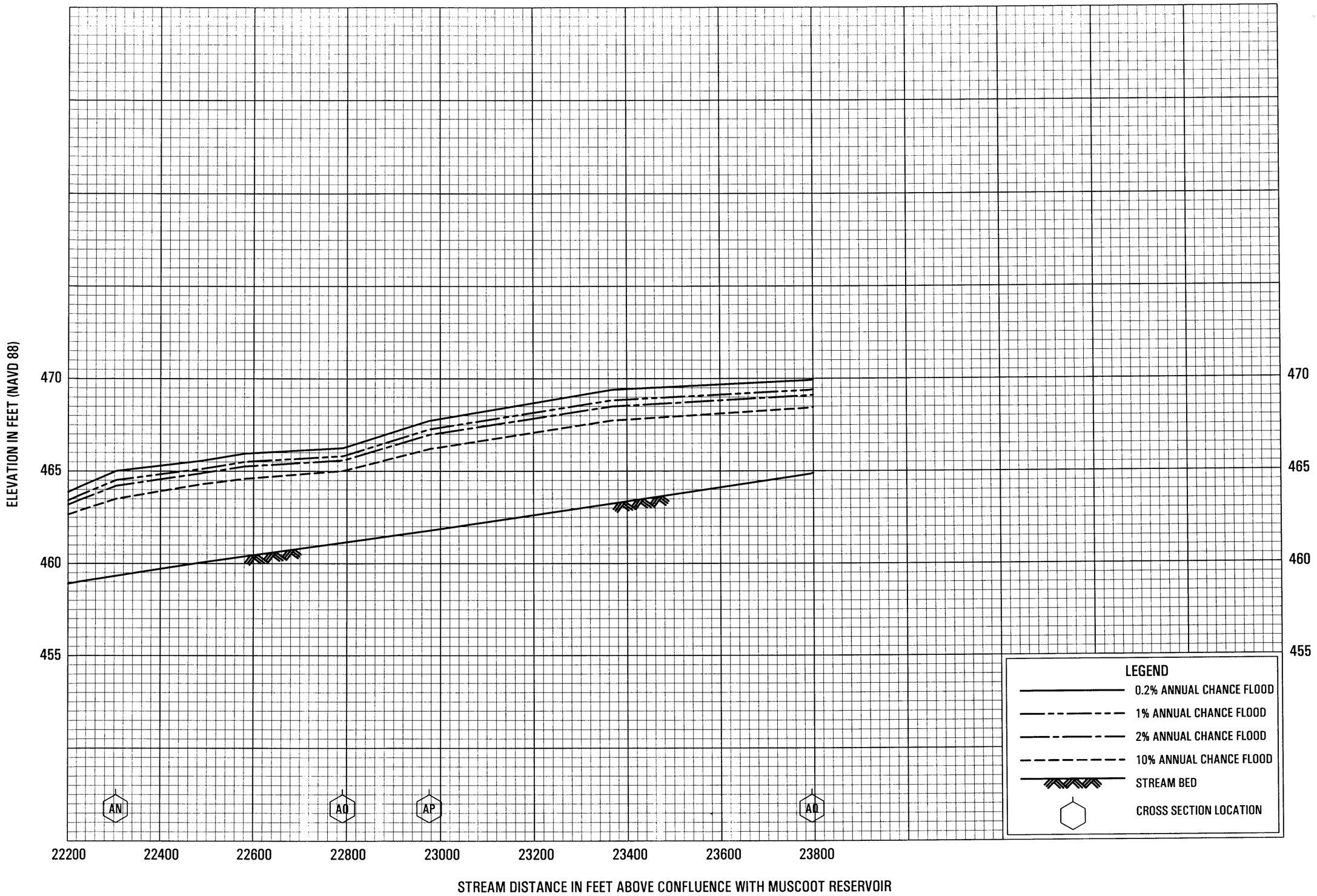

FLOOD PROFILES

PLUM BROOK

FEDERAL EMERGENCY MANAGEMENT AGENCY

WESTCHESTER COUNTY, NY

(ALL JURISDICTIONS)

209P

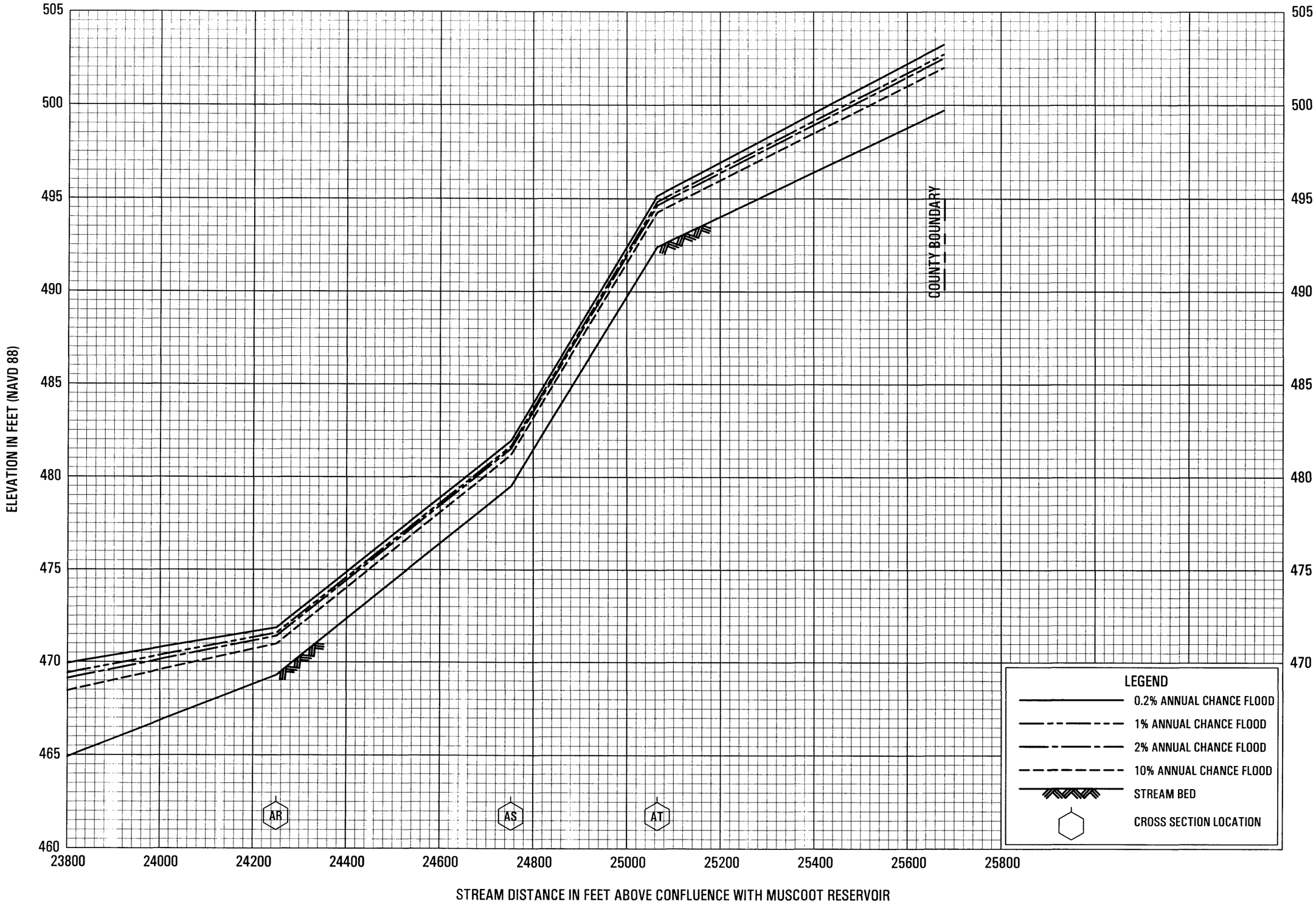

FLOOD PROFILES

PLUM BROOK

FEDERAL EMERGENCY MANAGEMENT AGENCY

WESTCHESTER COUNTY, NY

(ALL JURISDICTIONS)

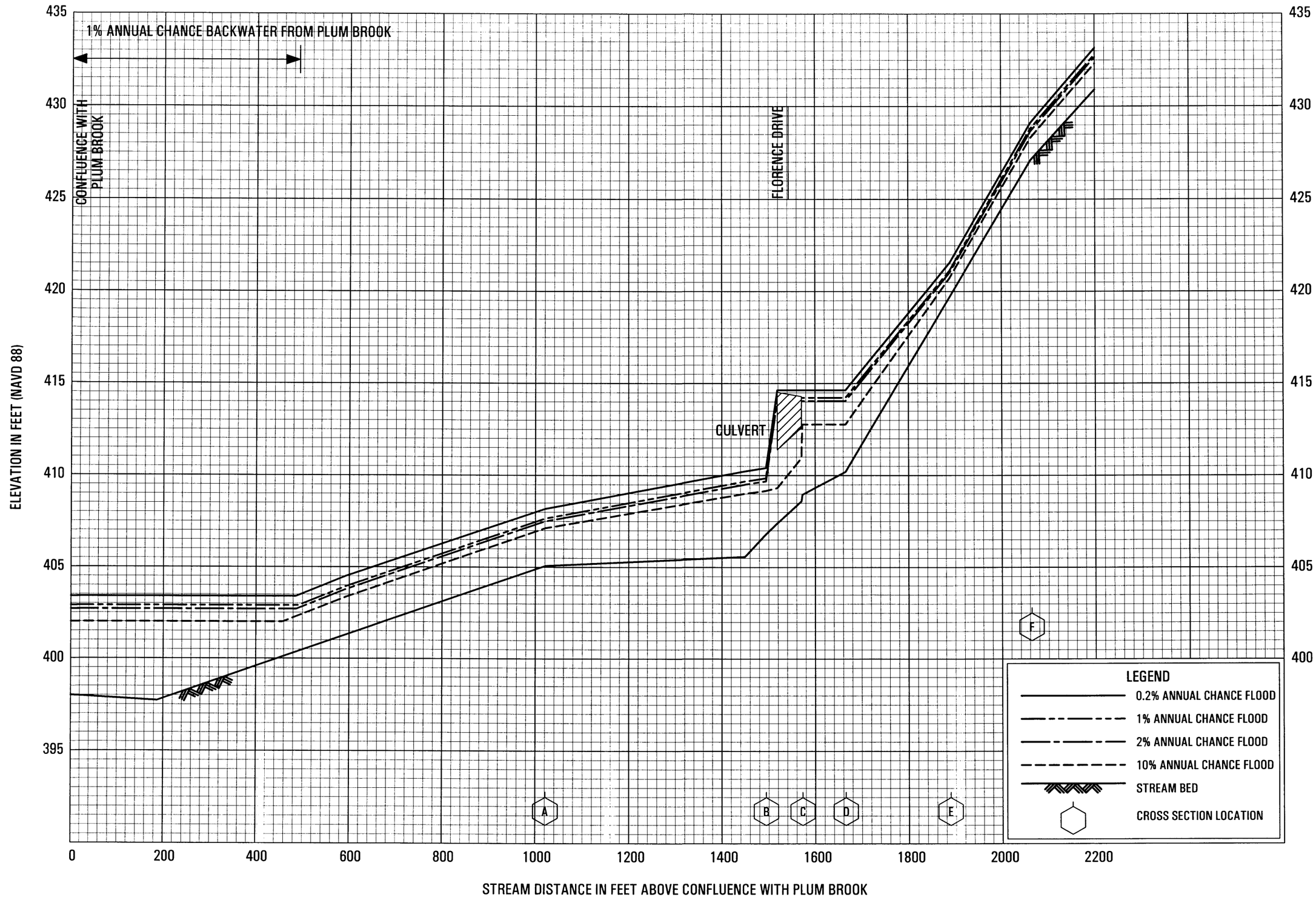

FLOOD PROFILES

PLUM BROOK TRIBUTARY 1

FEDERAL EMERGENCY MANAGEMENT AGENCY

WESTCHESTER COUNTY, NY

(ALL JURISDICTIONS)

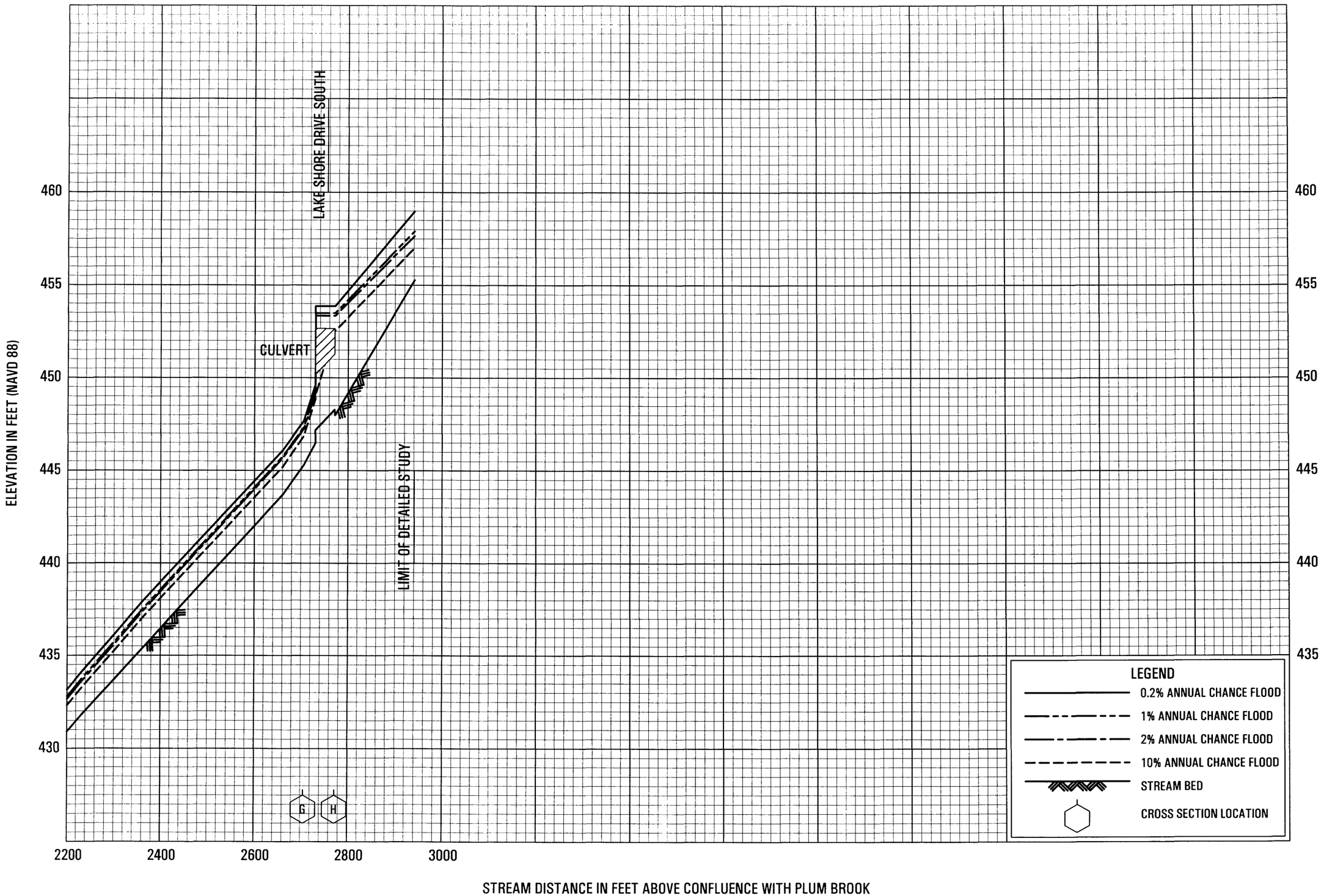

FLOOD PROFILES

PLUM BROOK TRIBUTARY 1

FEDERAL EMERGENCY MANAGEMENT AGENCY

WESTCHESTER COUNTY, NY

(ALL JURISDICTIONS)

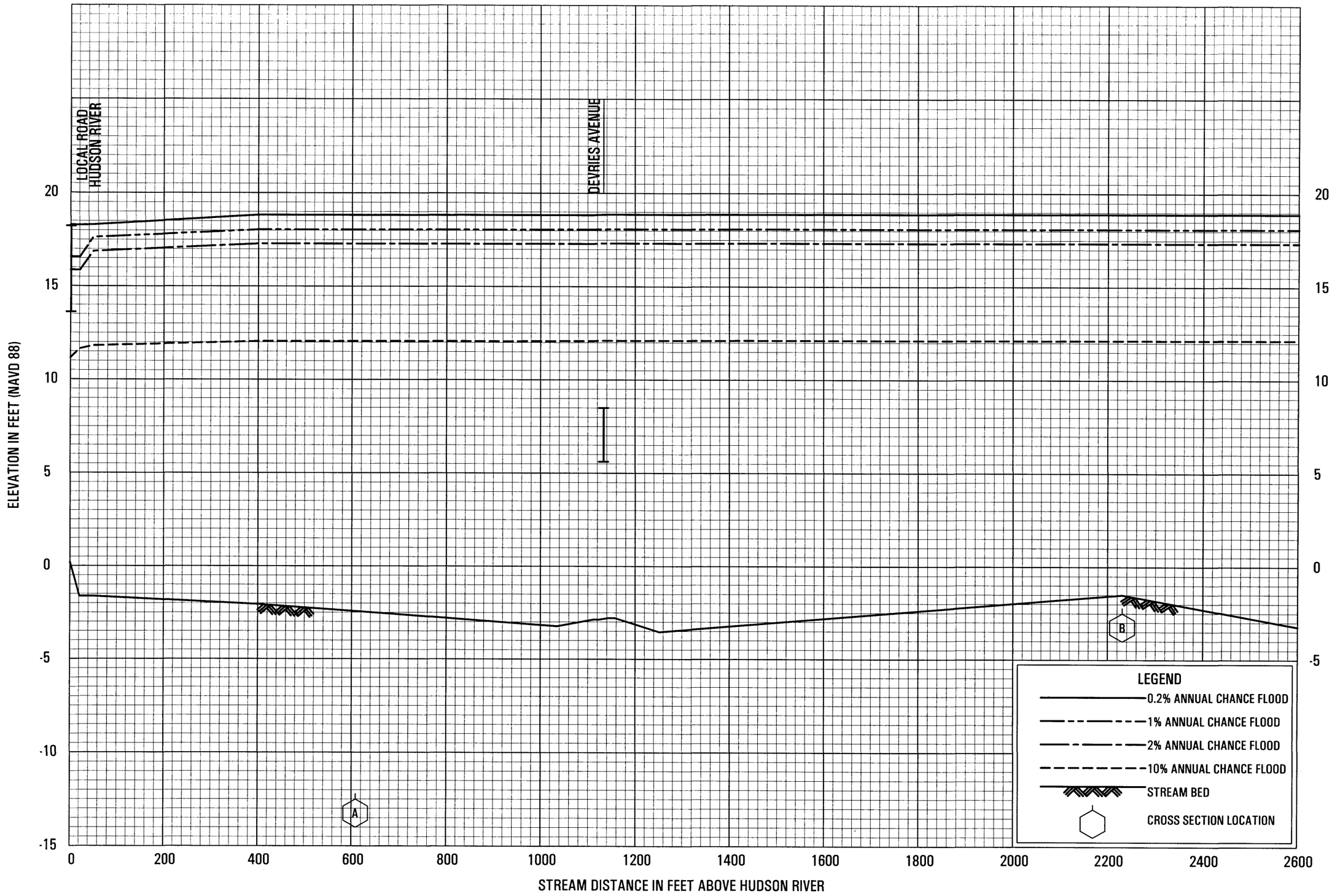

FLOOD PROFILES

POCANTICO RIVER LOWER REACH

FEDERAL EMERGENCY MANAGEMENT AGENCY

WESTCHESTER COUNTY , NY

(ALL JURISDICTIONS)

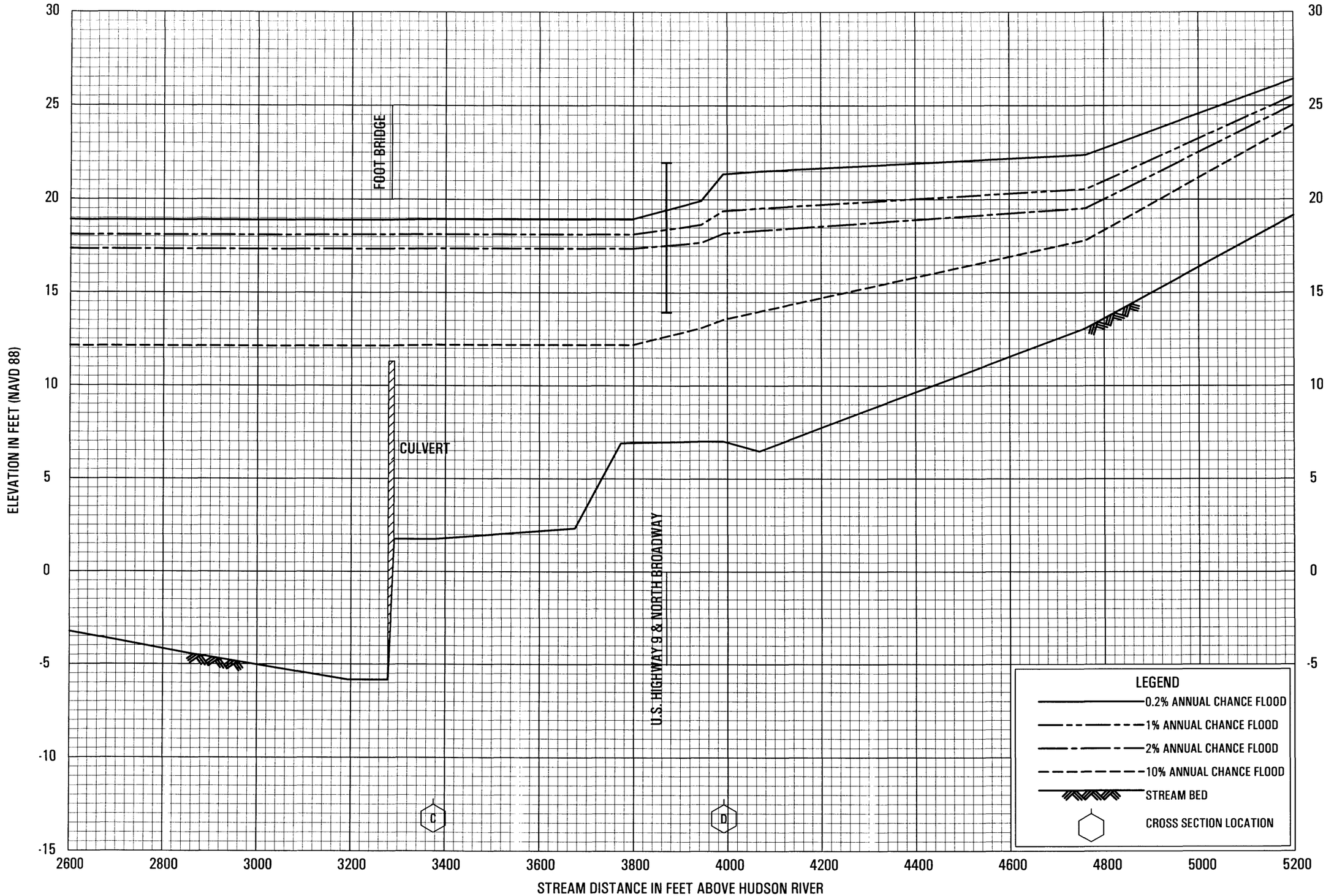

FLOOD PROFILES

POCANTICO RIVER LOWER REACH

FEDERAL EMERGENCY MANAGEMENT AGENCY

WESTCHESTER COUNTY , NY

(ALL JURISDICTIONS)

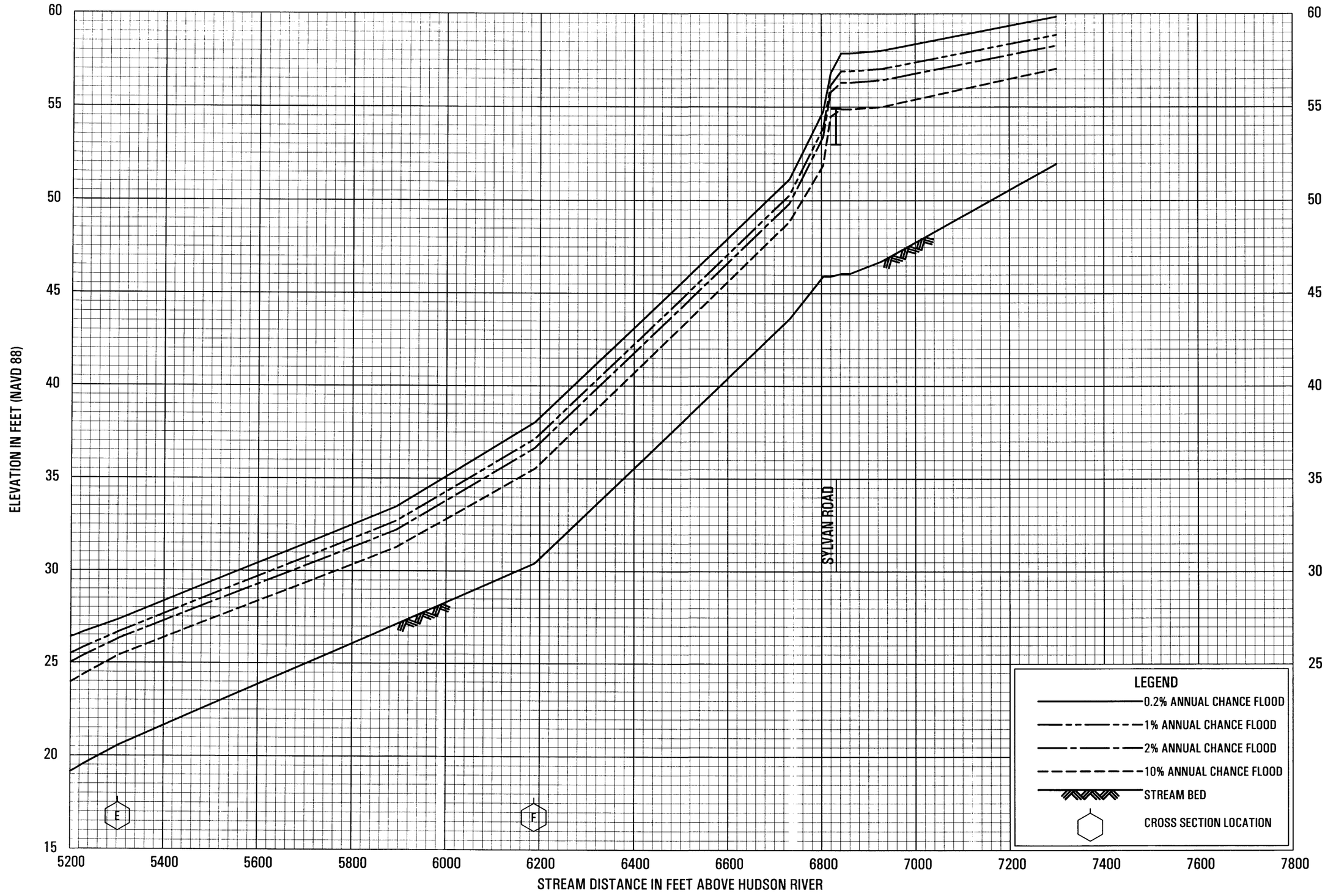

FLOOD PROFILES

POCANTICO RIVER LOWER REACH

FEDERAL EMERGENCY MANAGEMENT AGENCY

WESTCHESTER COUNTY, NY

(ALL JURISDICTIONS)

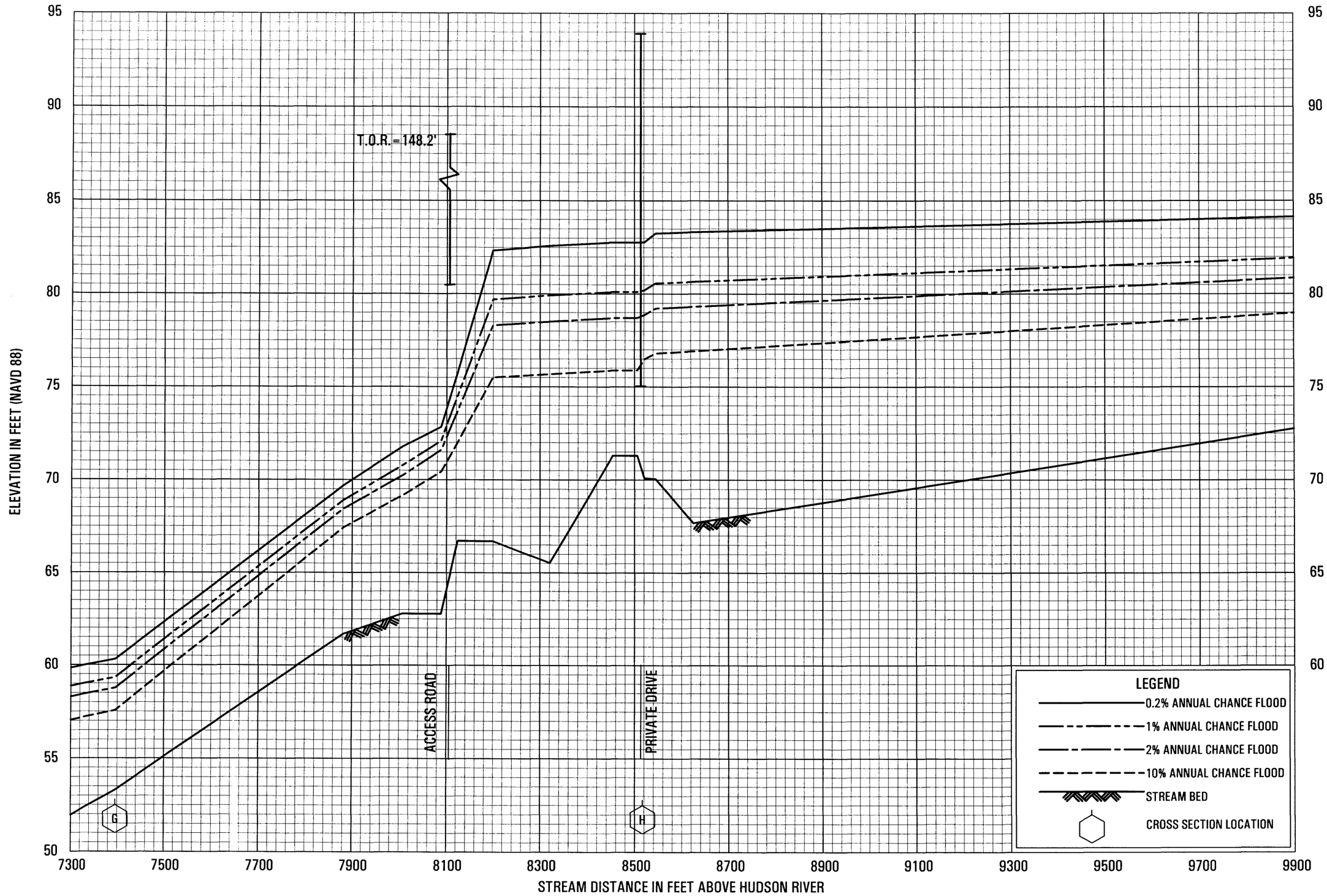

FLOOD PROFILES

POCANTICO RIVER LOWER REACH

FEDERAL EMERGENCY MANAGEMENT AGENCY

WESTCHESTER COUNTY , NY

(ALL JURISDICTIONS)

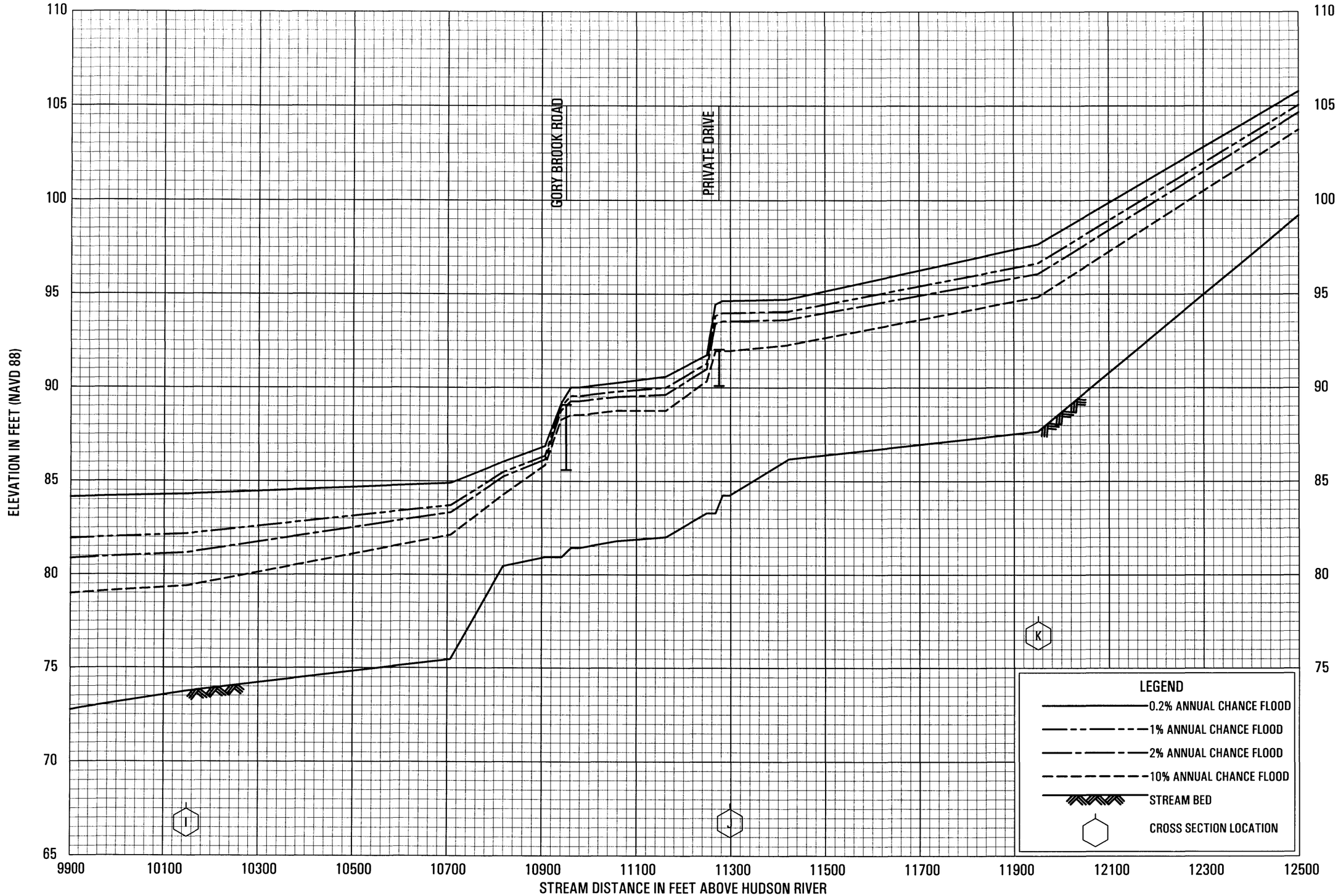

FLOOD PROFILES

POCANTICO RIVER LOWER REACH

FEDERAL EMERGENCY MANAGEMENT AGENCY

WESTCHESTER COUNTY , NY

(ALL JURISDICTIONS)

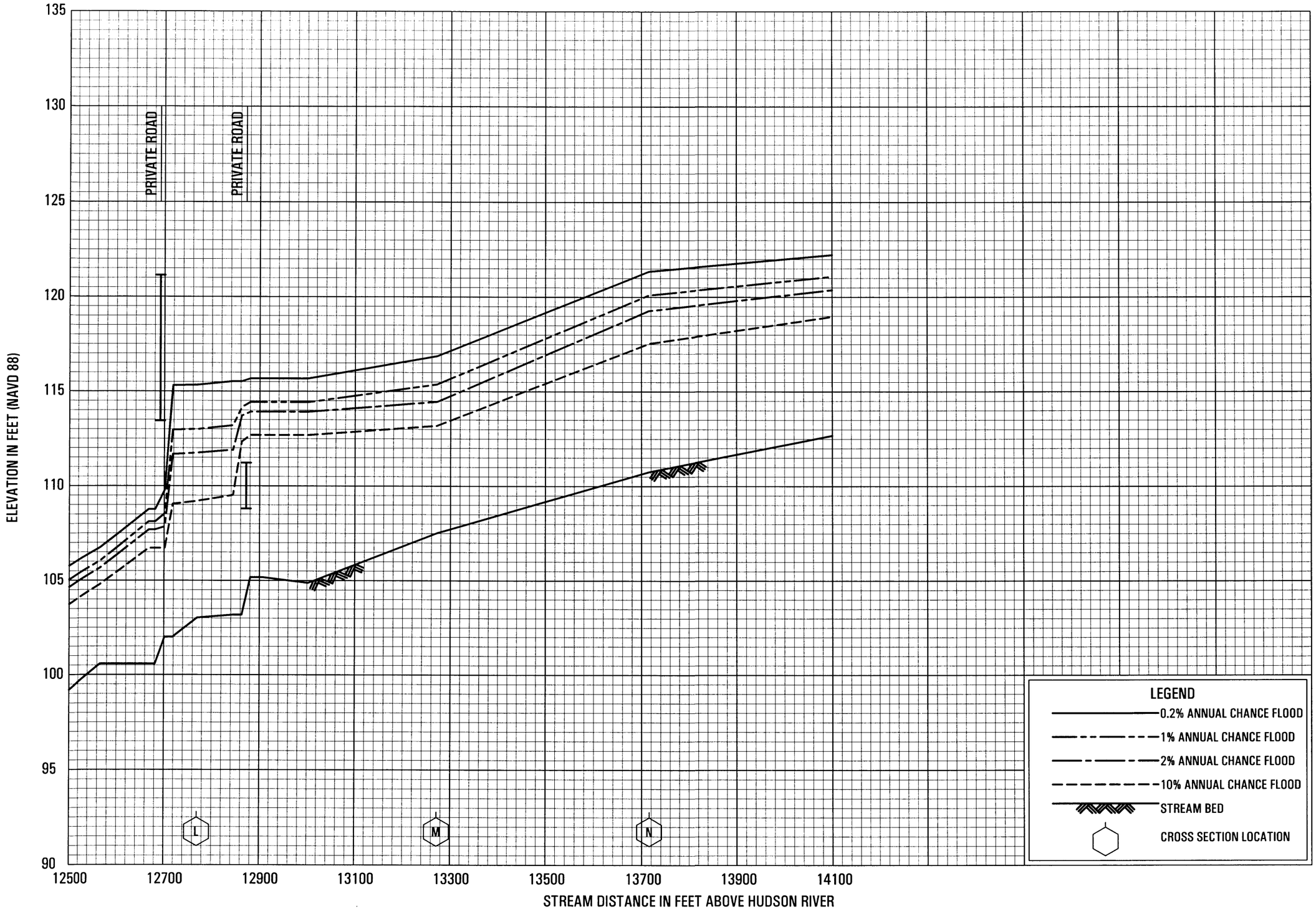

FLOOD PROFILES

POCANTICO RIVER LOWER REACH

FEDERAL EMERGENCY MANAGEMENT AGENCY

WESTCHESTER COUNTY , NY

(ALL JURISDICTIONS)

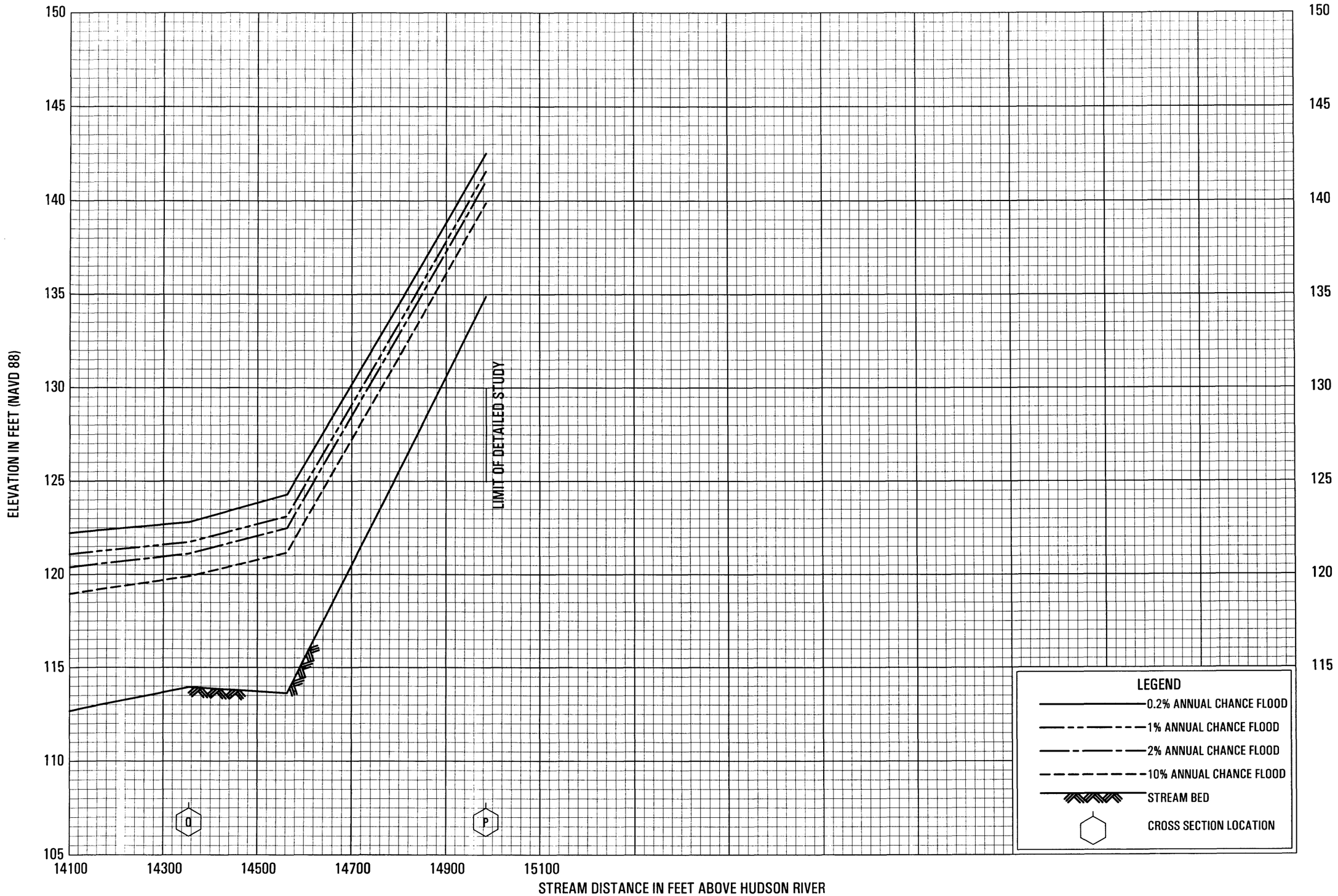

FLOOD PROFILES

POCANTICO RIVER LOWER REACH

FEDERAL EMERGENCY MANAGEMENT AGENCY

WESTCHESTER COUNTY , NY

(ALL JURISDICTIONS)

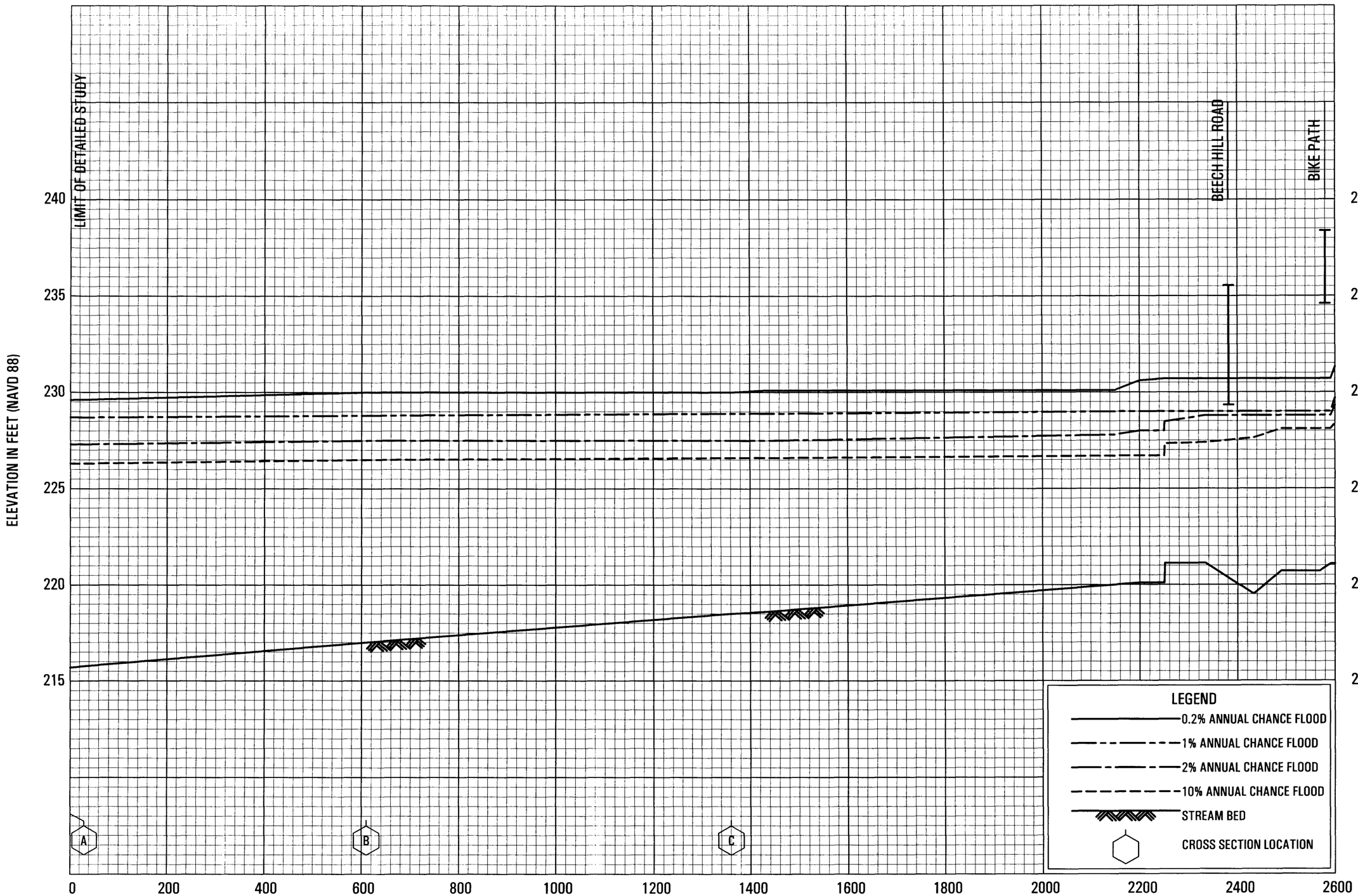

FLOOD PROFILES

POCANTICO RIVER UPPER REACH

FEDERAL EMERGENCY MANAGEMENT AGENCY

WESTCHESTER COUNTY, NY

(ALL JURISDICTIONS)

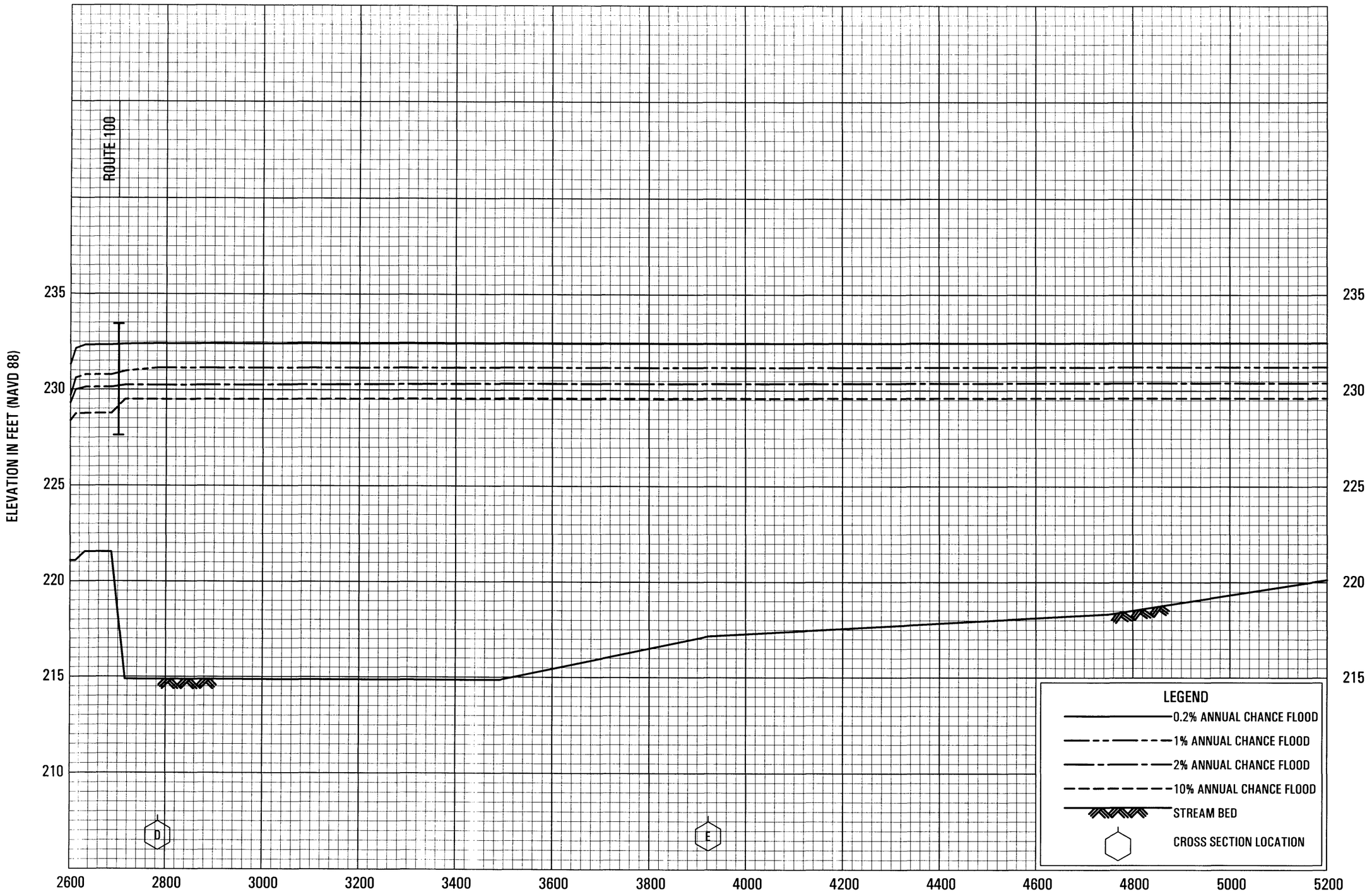

STREAM DISTANCE IN FEET ABOVE LIMIT OF DETAILED STUDY*
*LIMIT OF DETAILED STUDY IS LOCATED APPROXIMATELY 2,380 FEET DOWNSTREAM OF BEECH HILL ROAD

FLOOD PROFILES

POCANTICO RIVER UPPER REACH

FEDERAL EMERGENCY MANAGEMENT AGENCY

WESTCHESTER COUNTY, NY

(ALL JURISDICTIONS)

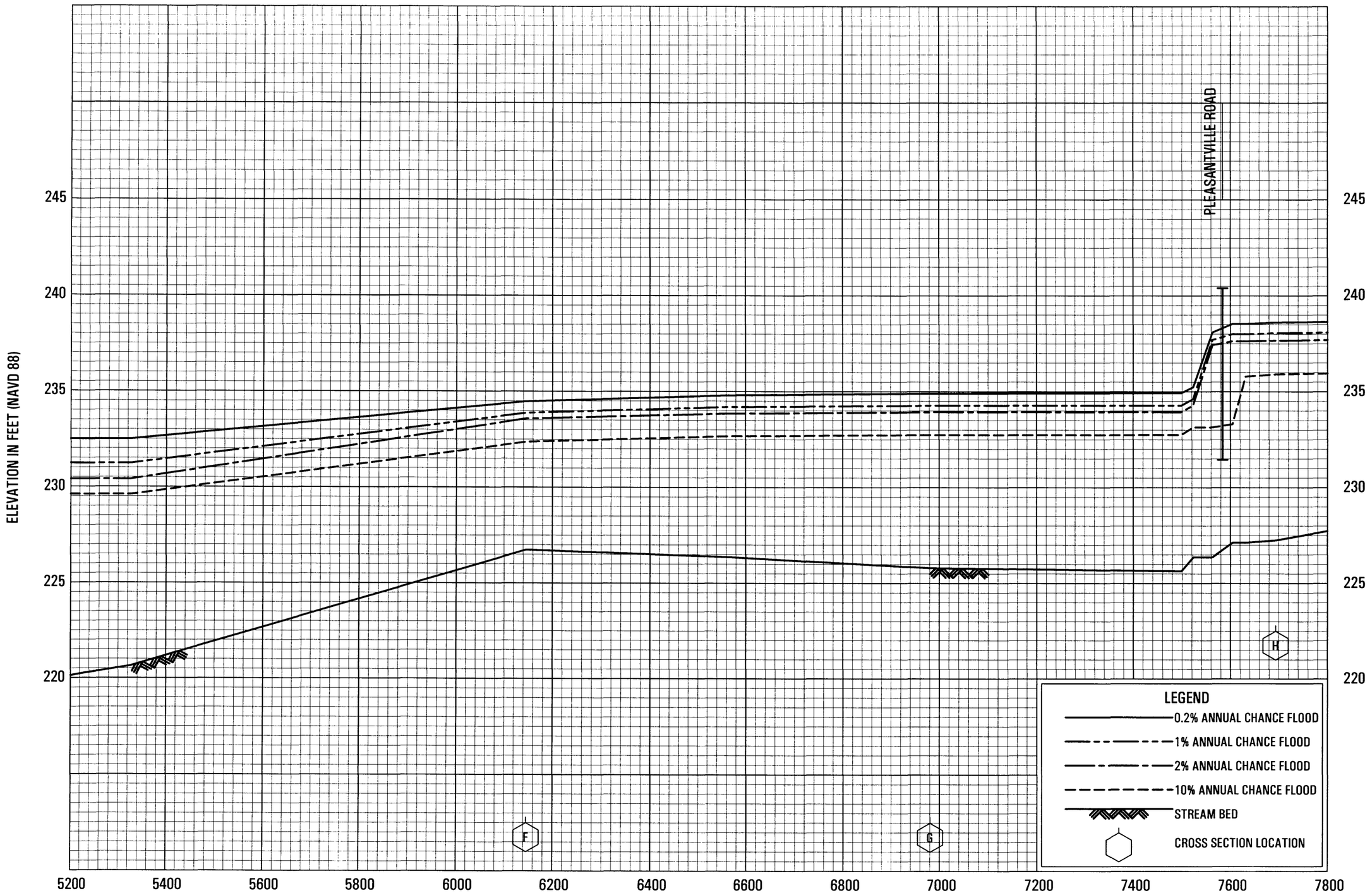

FLOOD PROFILES

POCANTICO RIVER UPPER REACH

FEDERAL EMERGENCY MANAGEMENT AGENCY

WESTCHESTER COUNTY, NY

(ALL JURISDICTIONS)



FLOOD PROFILES

POCANTICO RIVER UPPER REACH

FEDERAL EMERGENCY MANAGEMENT AGENCY

WESTCHESTER COUNTY, NY

(ALL JURISDICTIONS)

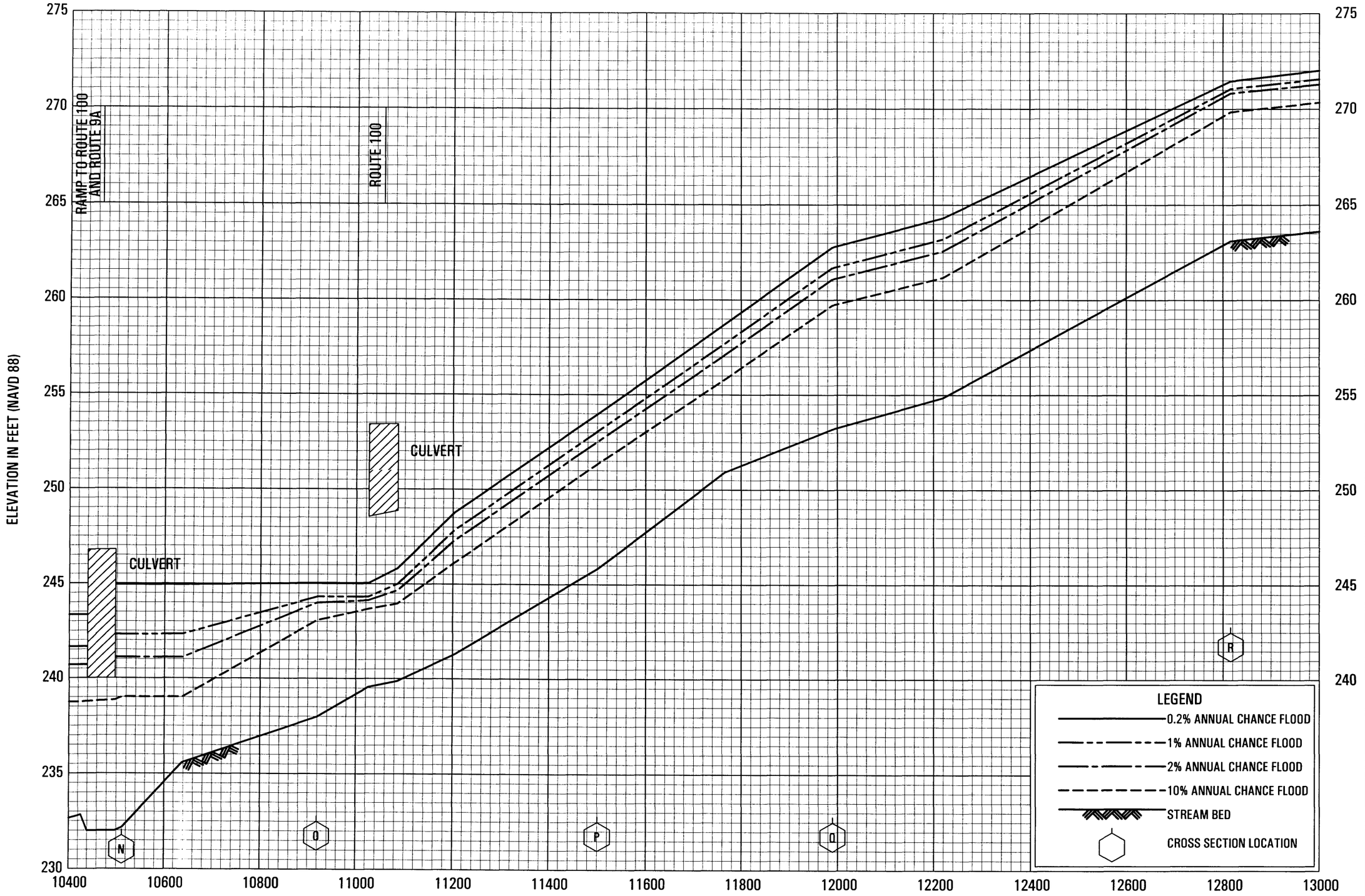

STREAM DISTANCE IN FEET ABOVE LIMIT OF DETAILED STUDY*
*LIMIT OF DETAILED STUDY IS LOCATED APPROXIMATELY 2,380 FEET DOWNSTREAM OF BEECH HILL ROAD

FLOOD PROFILES

POCANTICO RIVER UPPER REACH

FEDERAL EMERGENCY MANAGEMENT AGENCY

WESTCHESTER COUNTY, NY

(ALL JURISDICTIONS)

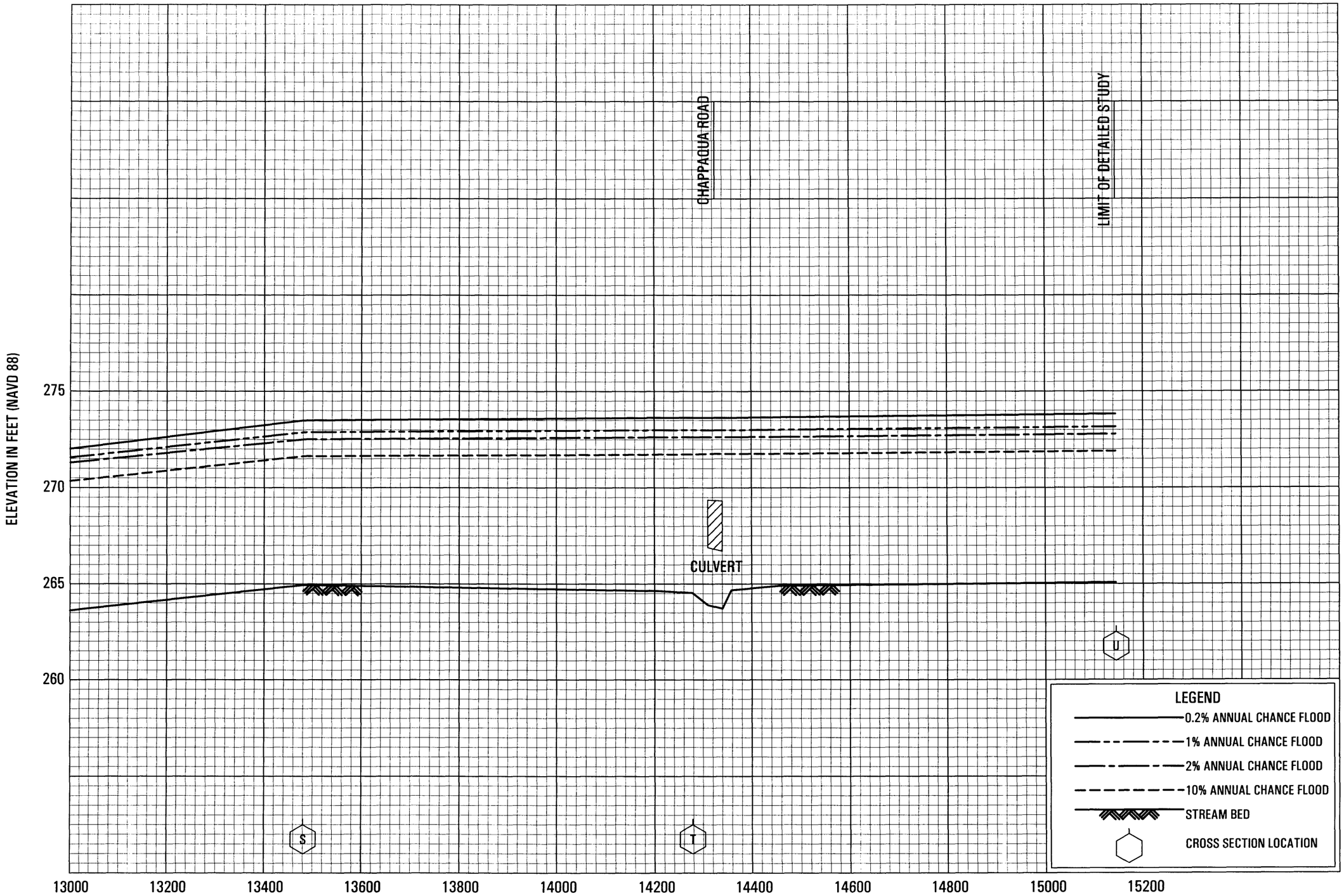

FLOOD PROFILES

POCANTICO RIVER UPPER REACH

FEDERAL EMERGENCY MANAGEMENT AGENCY

WESTCHESTER COUNTY, NY

(ALL JURISDICTIONS)

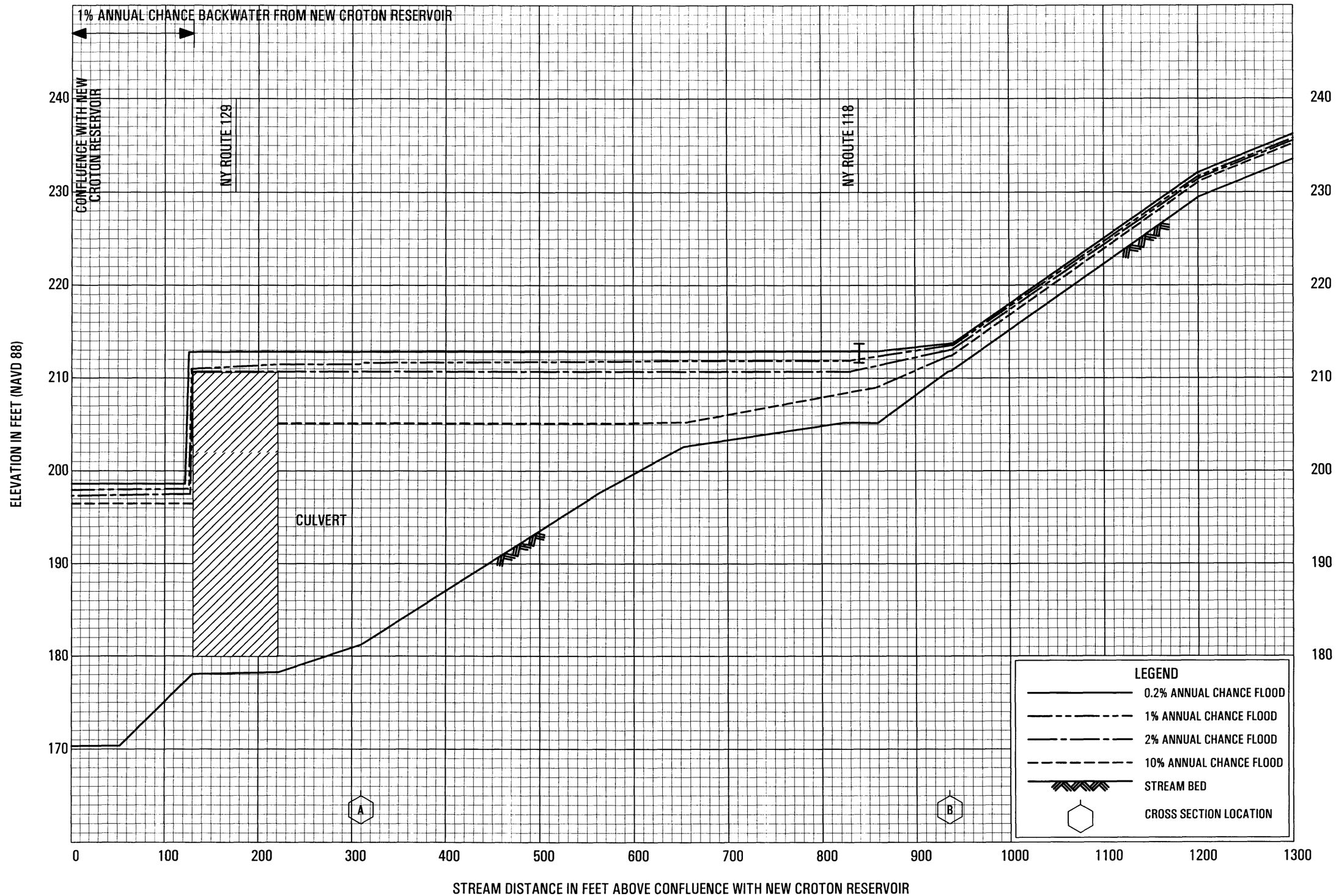

FLOOD PROFILES

SAW MILL CREEK

FEDERAL EMERGENCY MANAGEMENT AGENCY

WESTCHESTER COUNTY, NY

(ALL JURISIDICTIONS)

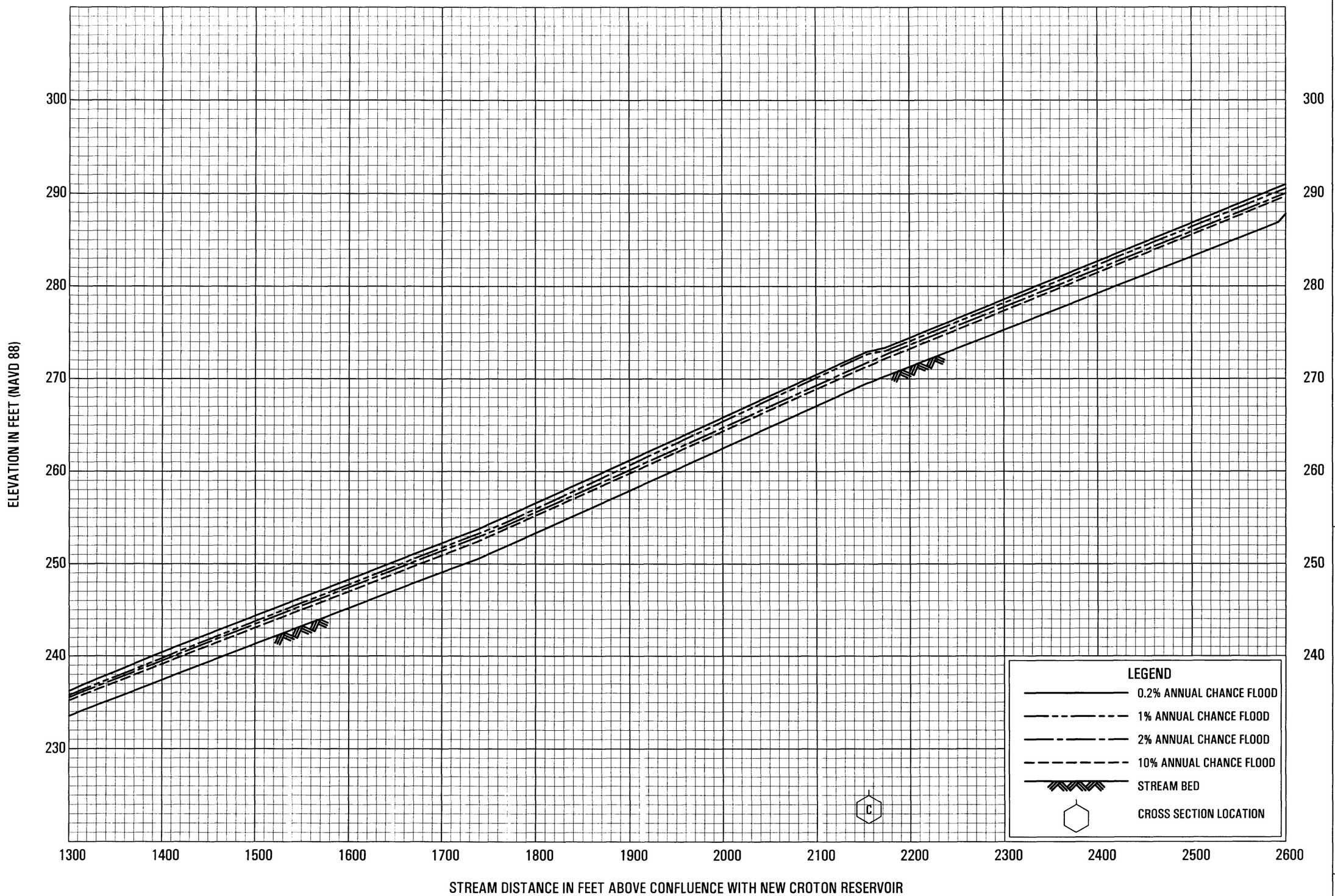

FLOOD PROFILES

SAW MILL CREEK

FEDERAL EMERGENCY MANAGEMENT AGENCY

WESTCHESTER COUNTY, NY

(ALL JURISDICTIONS)

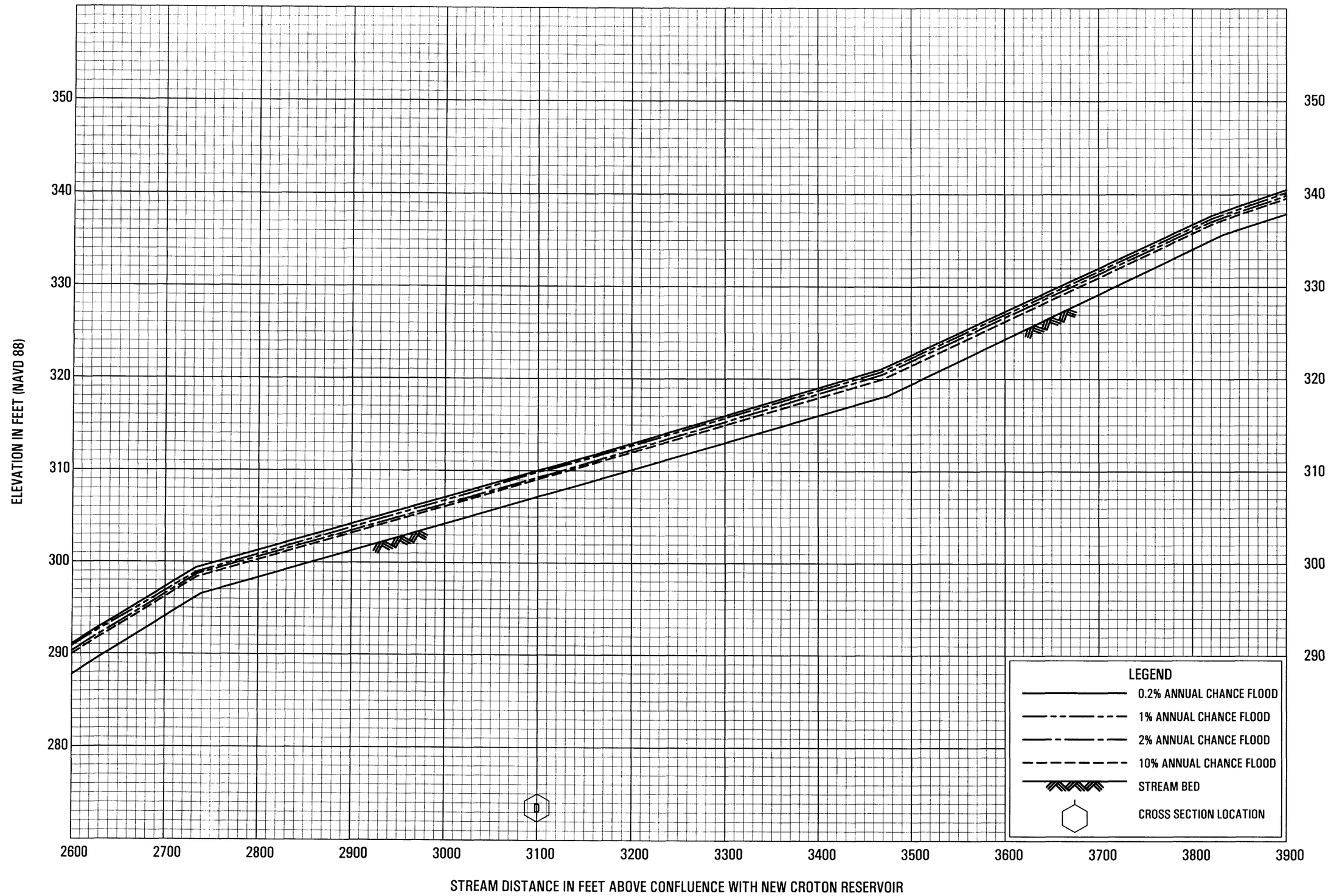

FLOOD PROFILES

SAW MILL CREEK

FEDERAL EMERGENCY MANAGEMENT AGENCY

WESTCHESTER COUNTY, NY

(ALL JURISDICTIONS)

228P

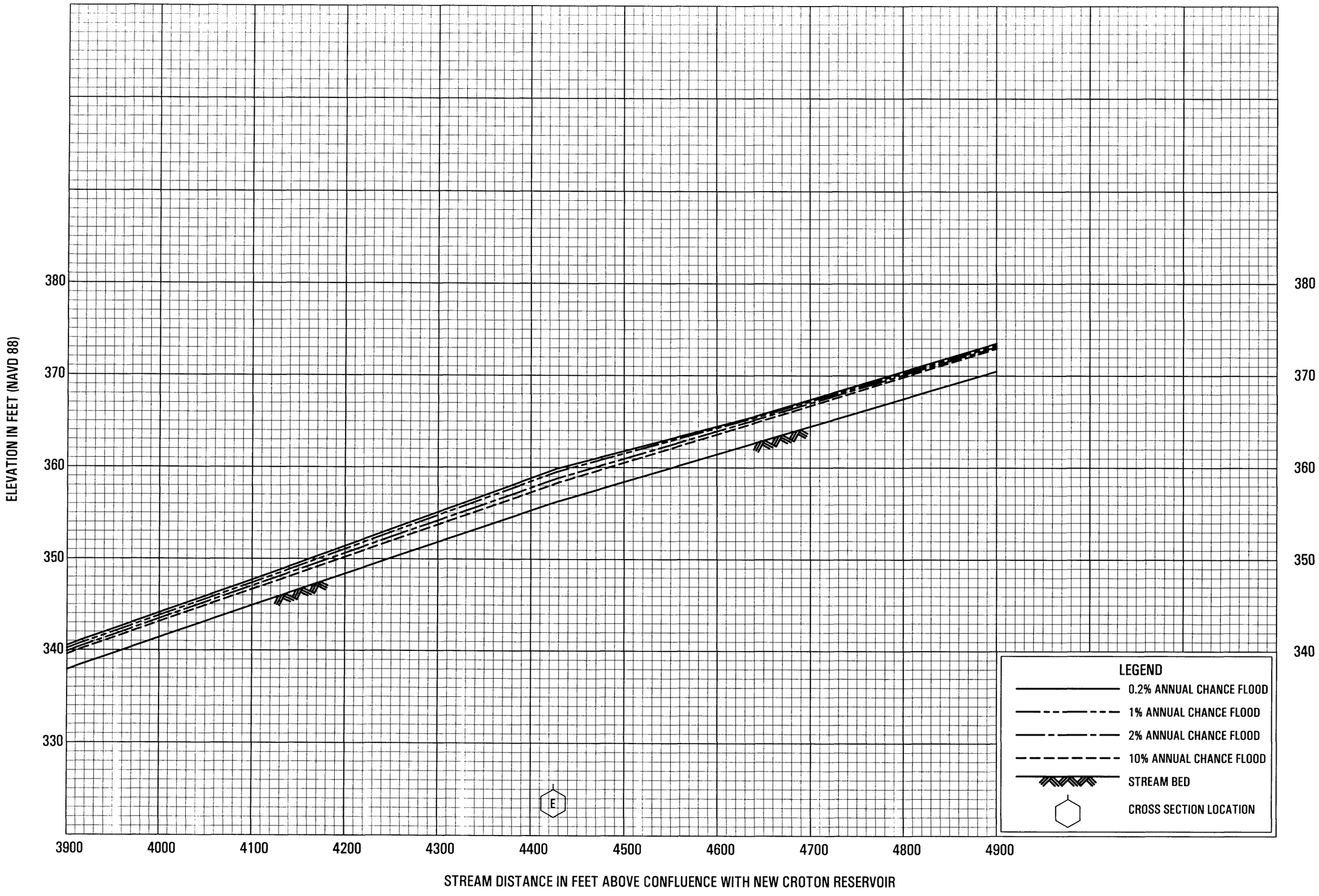

FLOOD PROFILES

SAW MILL CREEK

FEDERAL EMERGENCY MANAGEMENT AGENCY

WESTCHESTER COUNTY, NY

(ALL JURISDICTIONS)

229P

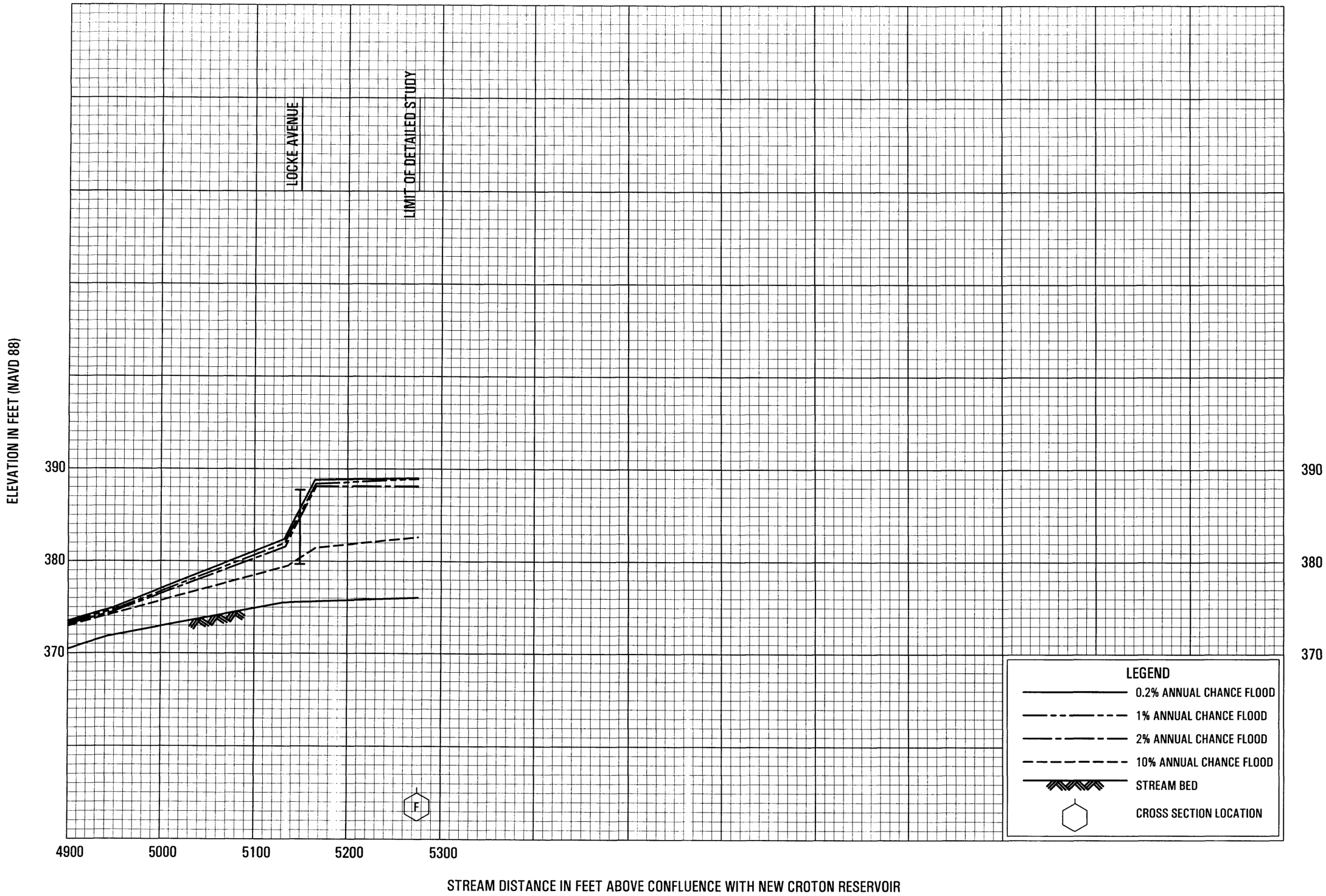

FLOOD PROFILES

SAW MILL CREEK

FEDERAL EMERGENCY MANAGEMENT AGENCY

WESTCHESTER COUNTY, NY

(ALL JURISDICTIONS)

230P

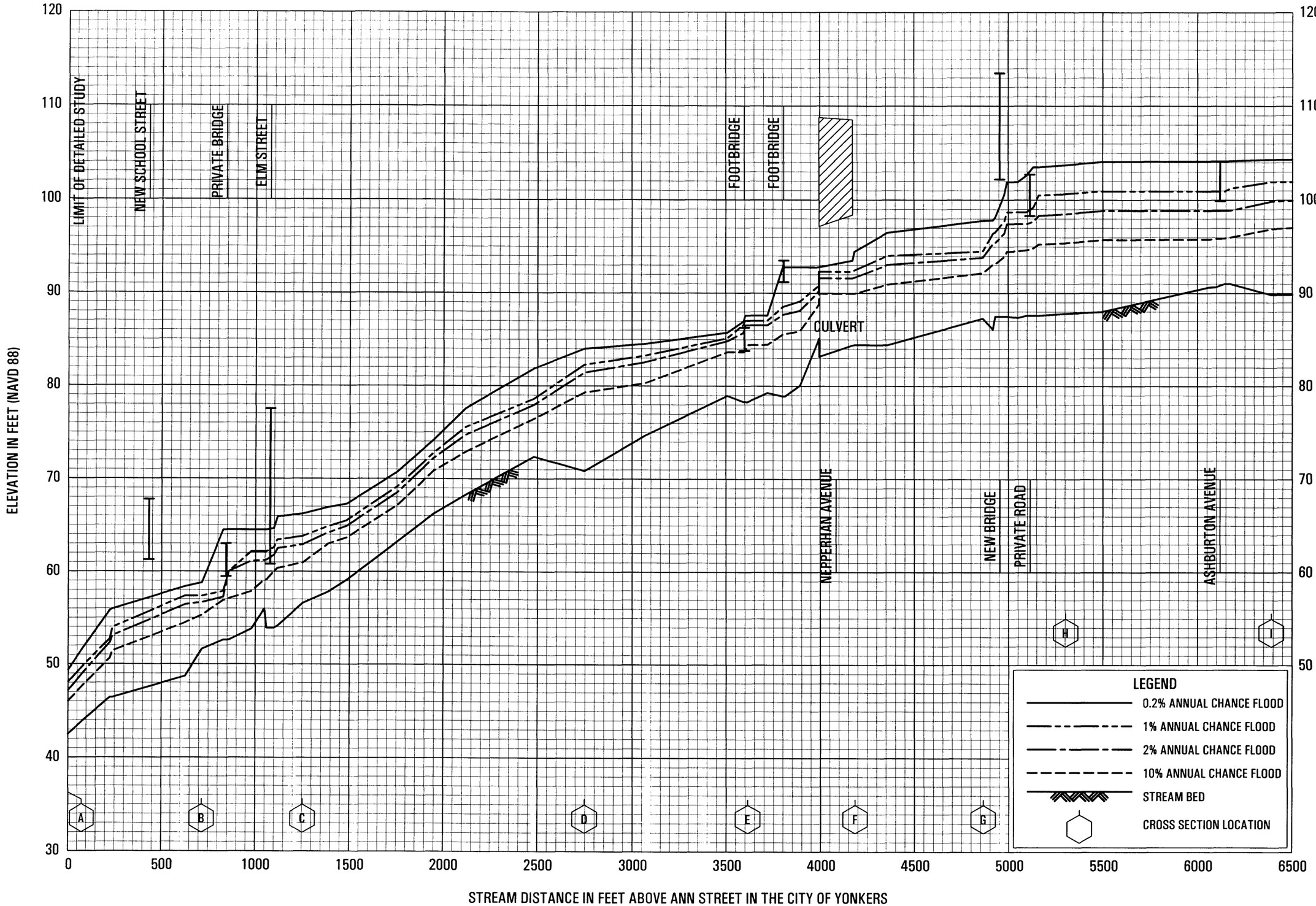

FLOOD PROFILES

SAW MILL RIVER

FEDERAL EMERGENCY MANAGEMENT AGENCY

WESTCHESTER COUNTY, NY

(ALL JURISDICTIONS)

231P

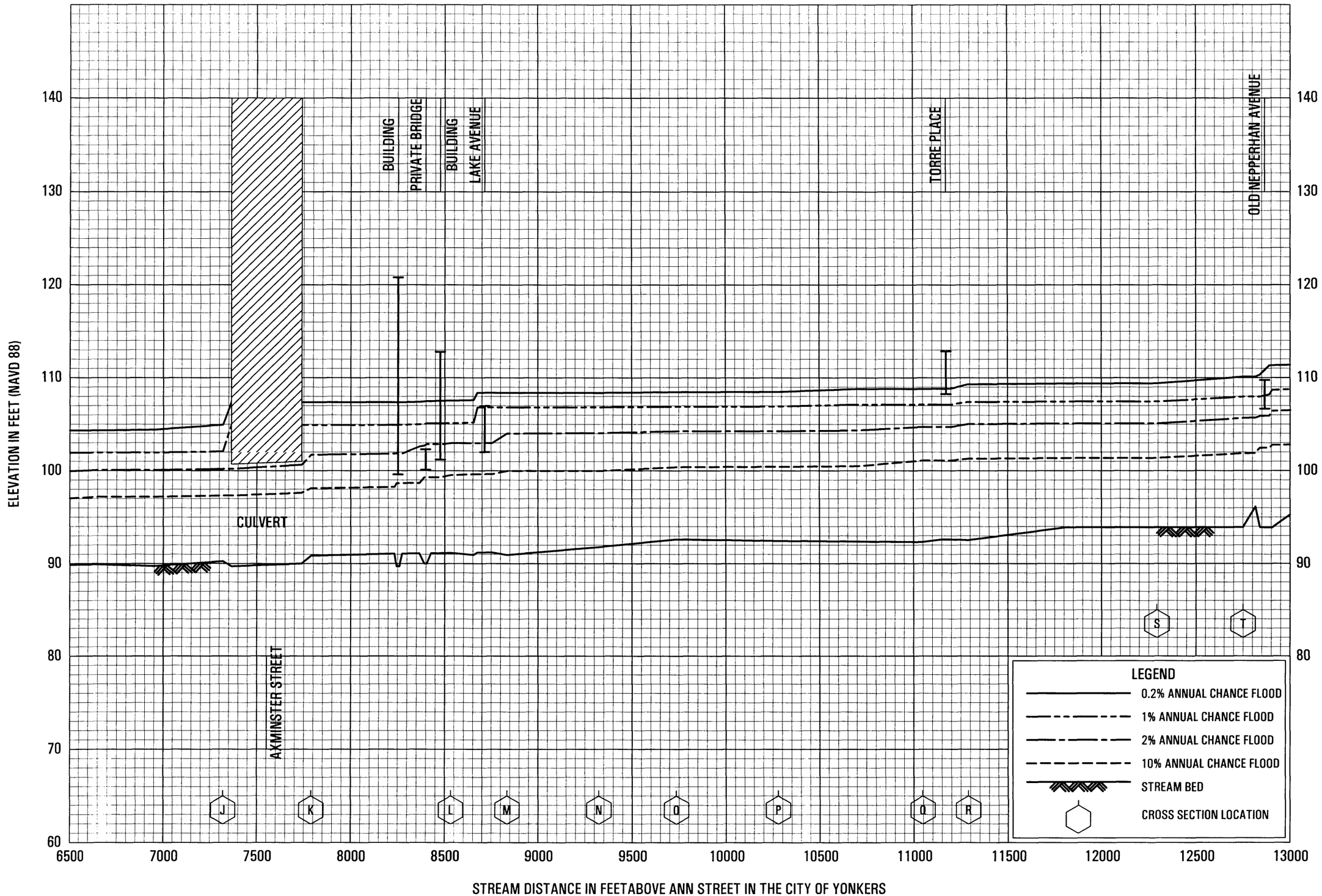

FLOOD PROFILES

SAW MILL RIVER

FEDERAL EMERGENCY MANAGEMENT AGENCY

WESTCHESTER COUNTY, NY

(ALL JURISDICTIONS)

232P

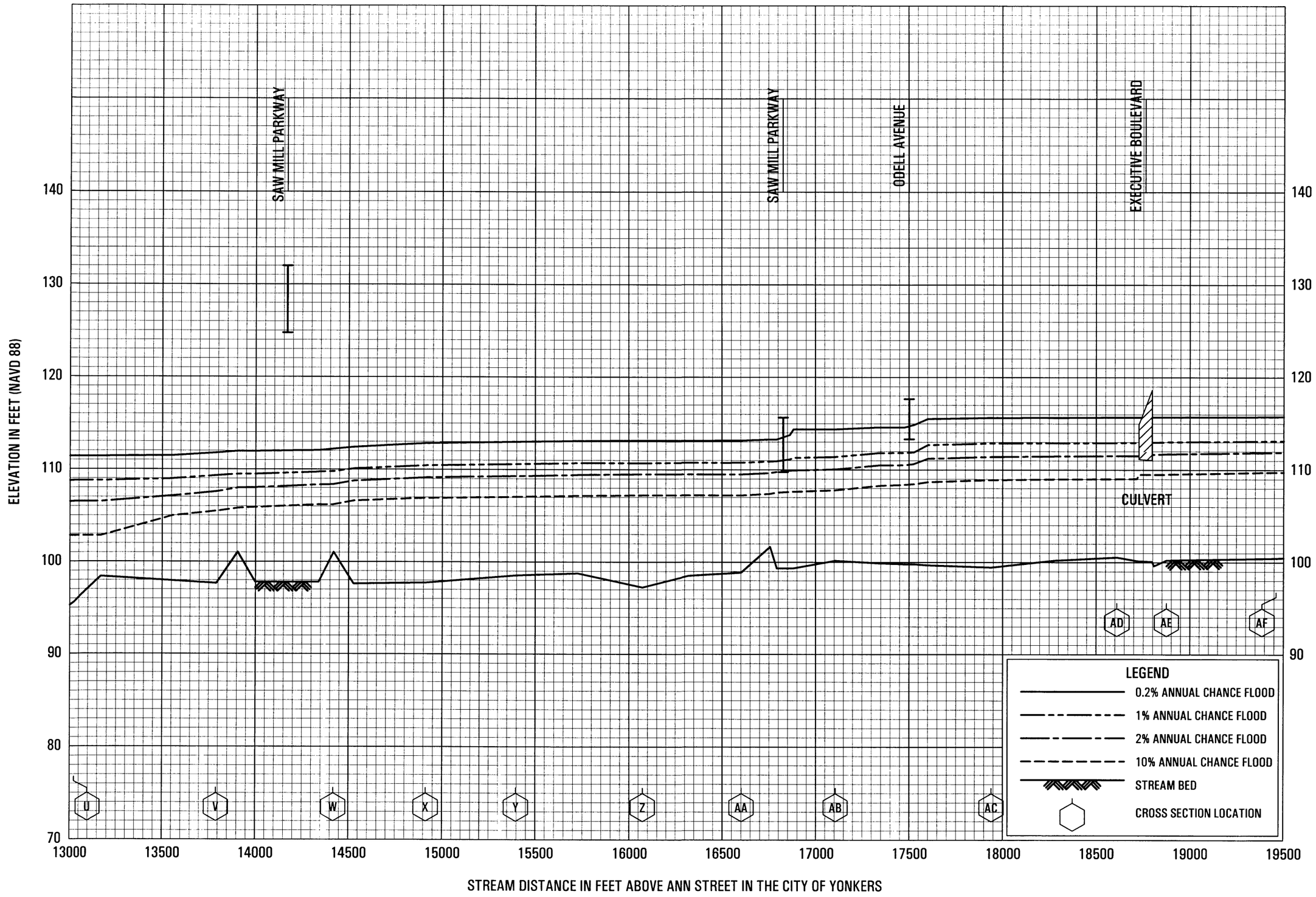

FLOOD PROFILES

SAW MILL RIVER

FEDERAL EMERGENCY MANAGEMENT AGENCY

WESTCHESTER COUNTY, NY

(ALL JURISDICTIONS)

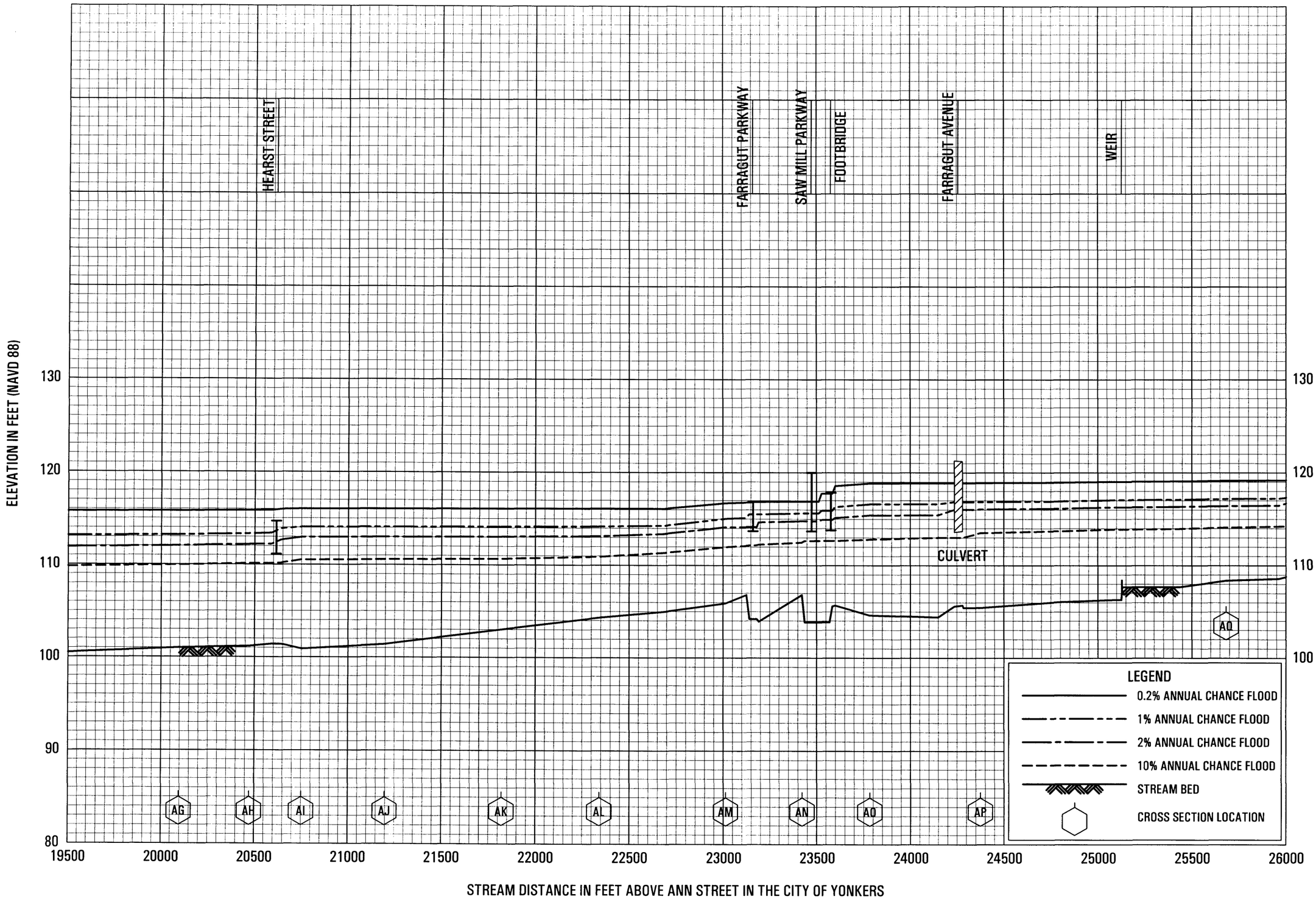

FLOOD PROFILES

SAW MILL RIVER

FEDERAL EMERGENCY MANAGEMENT AGENCY

WESTCHESTER COUNTY, NY

AND INCORPORATED AREAS

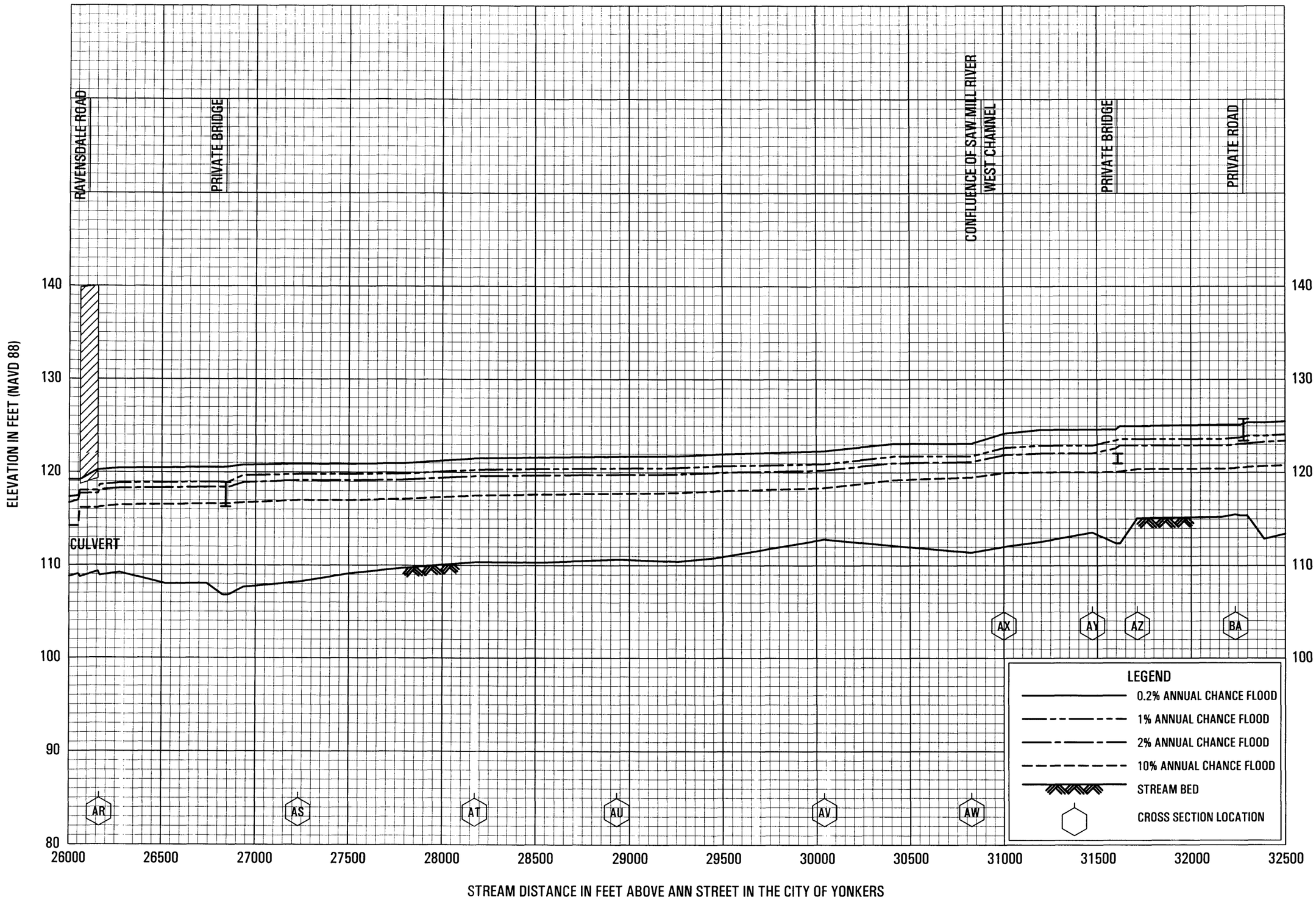

FLOOD PROFILES

SAW MILL RIVER

FEDERAL EMERGENCY MANAGEMENT AGENCY

WESTCHESTER COUNTY, NY

(ALL JURISDICTIONS)

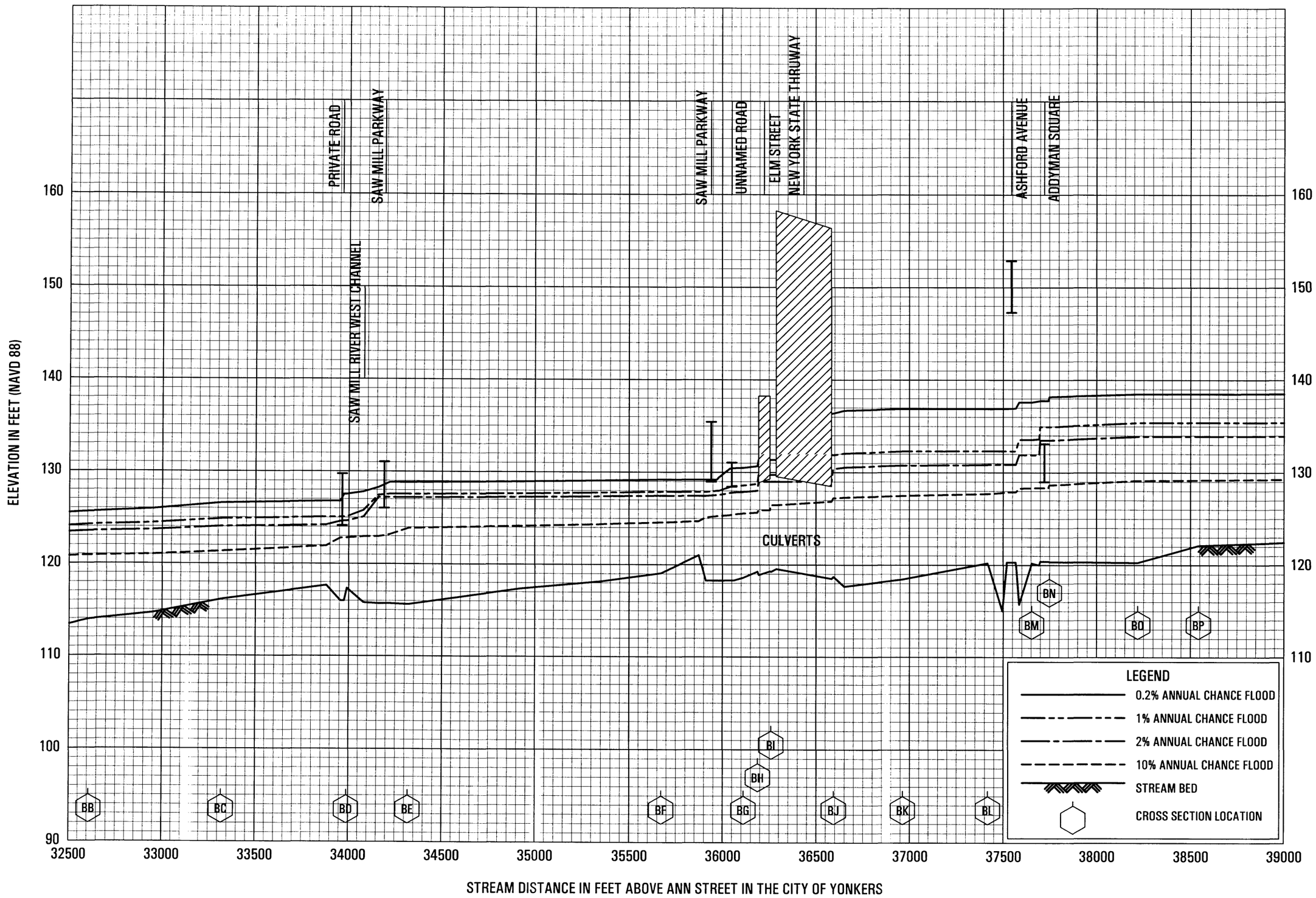

FLOOD PROFILES

SAW MILL RIVER

FEDERAL EMERGENCY MANAGEMENT AGENCY

WESTCHESTER COUNTY, NY

(ALL JURISDICTIONS)

236P

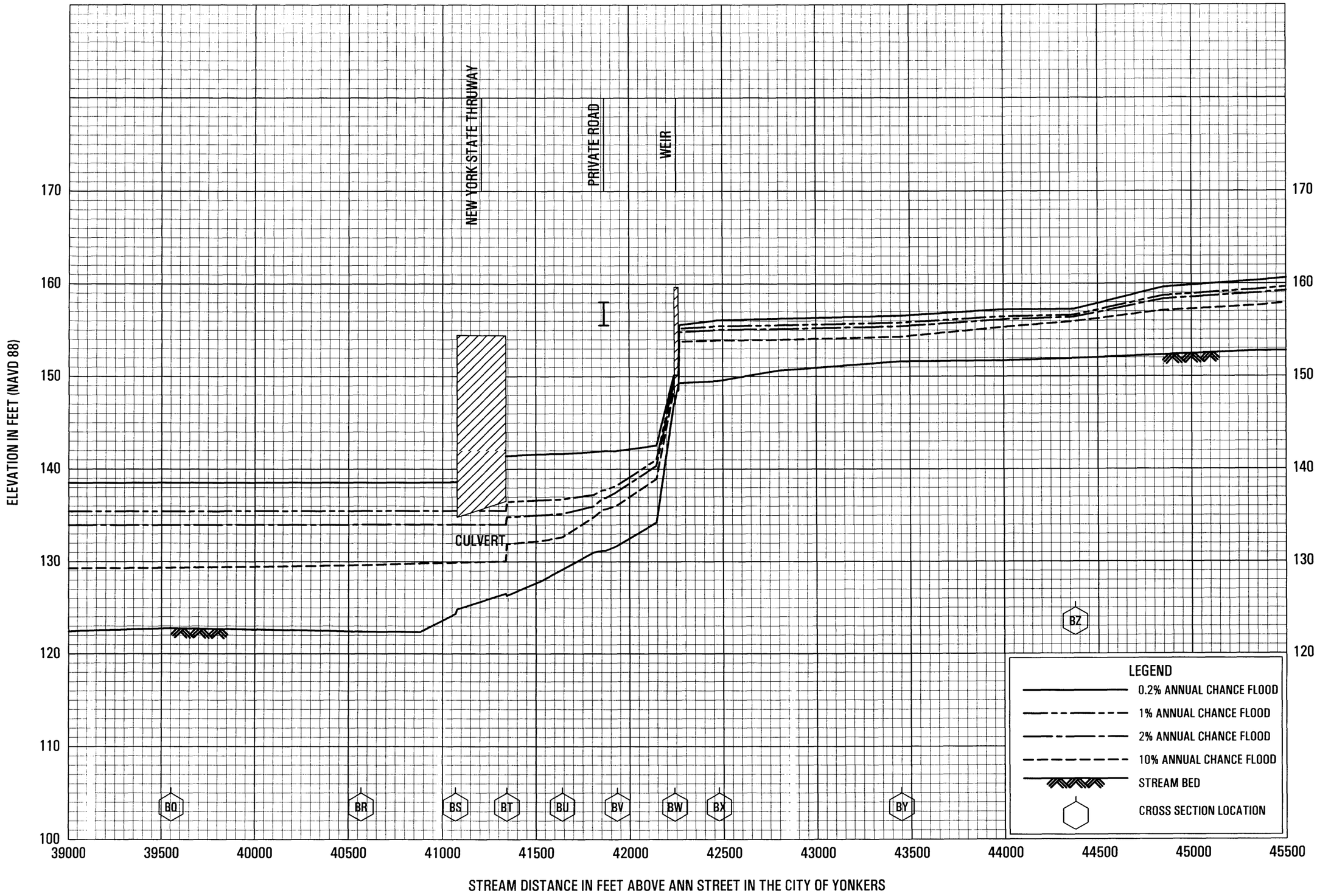

FLOOD PROFILES

SAW MILL RIVER

FEDERAL EMERGENCY MANAGEMENT AGENCY

WESTCHESTER COUNTY, NY

(ALL JURISDICTIONS)

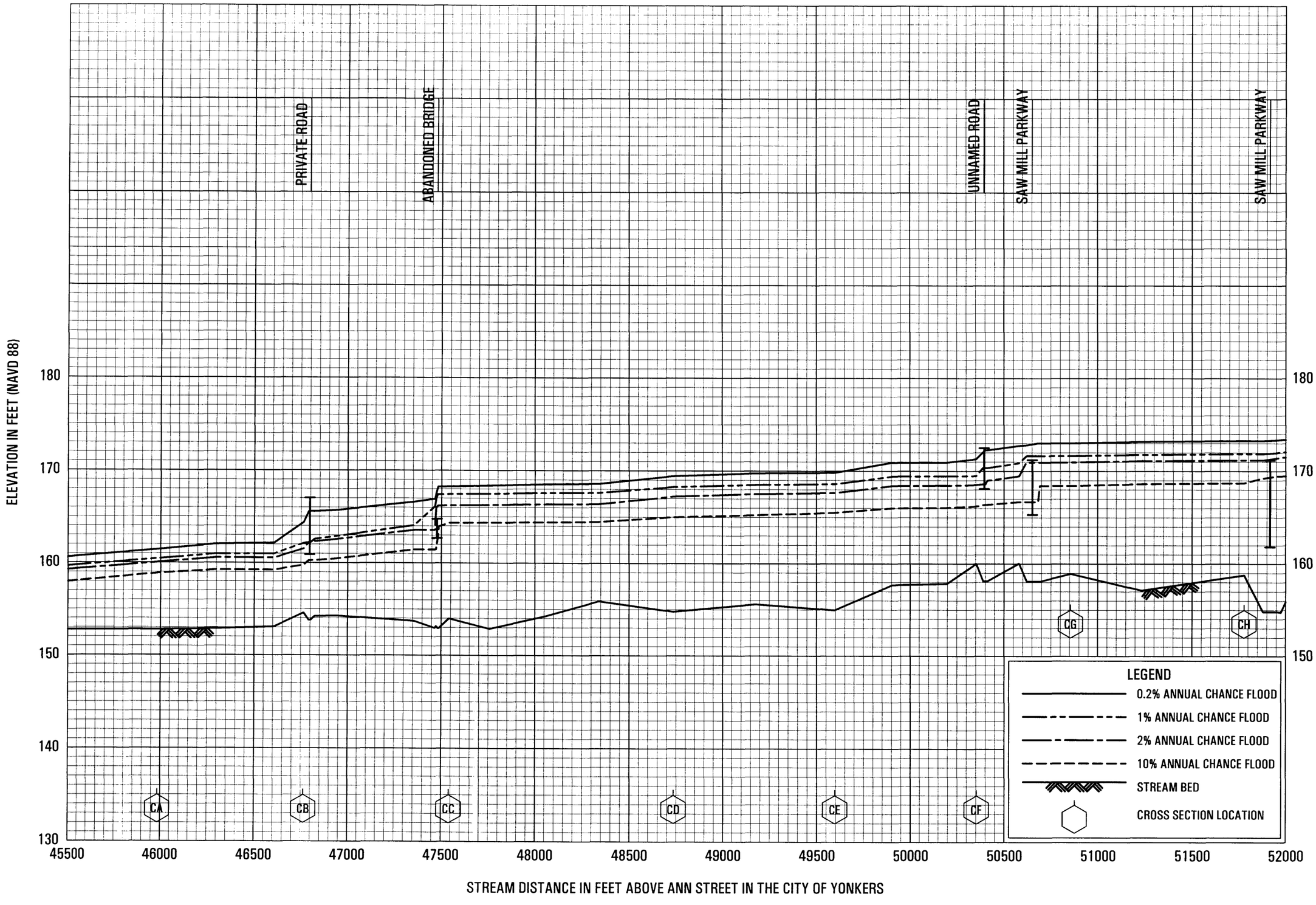

FLOOD PROFILES

SAW MILL RIVER

FEDERAL EMERGENCY MANAGEMENT AGENCY

WESTCHESTER COUNTY, NY

(ALL JURISDICTIONS)

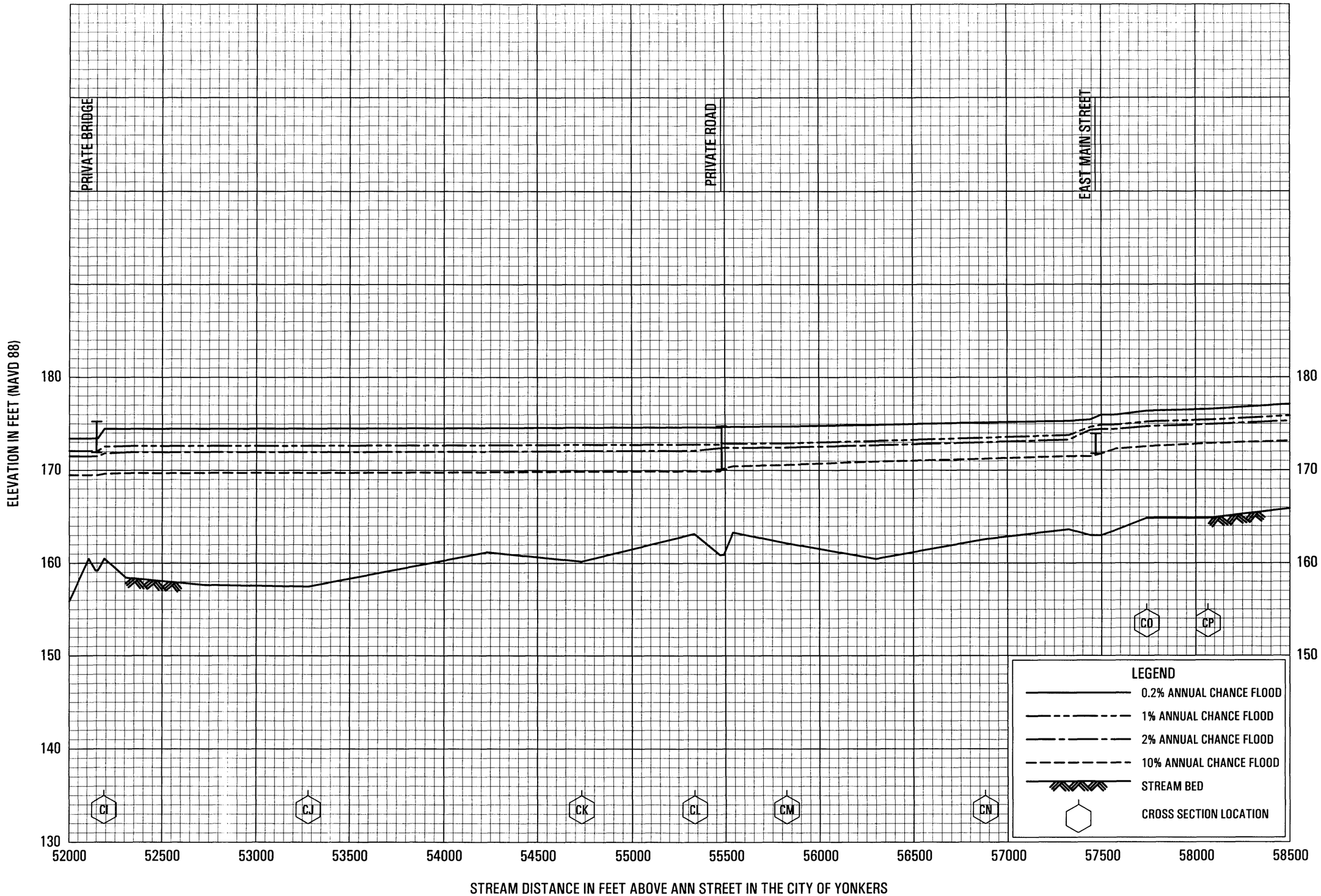

FLOOD PROFILES

SAW MILL RIVER

FEDERAL EMERGENCY MANAGEMENT AGENCY

WESTCHESTER COUNTY, NY

(ALL JURISDICTIONS)

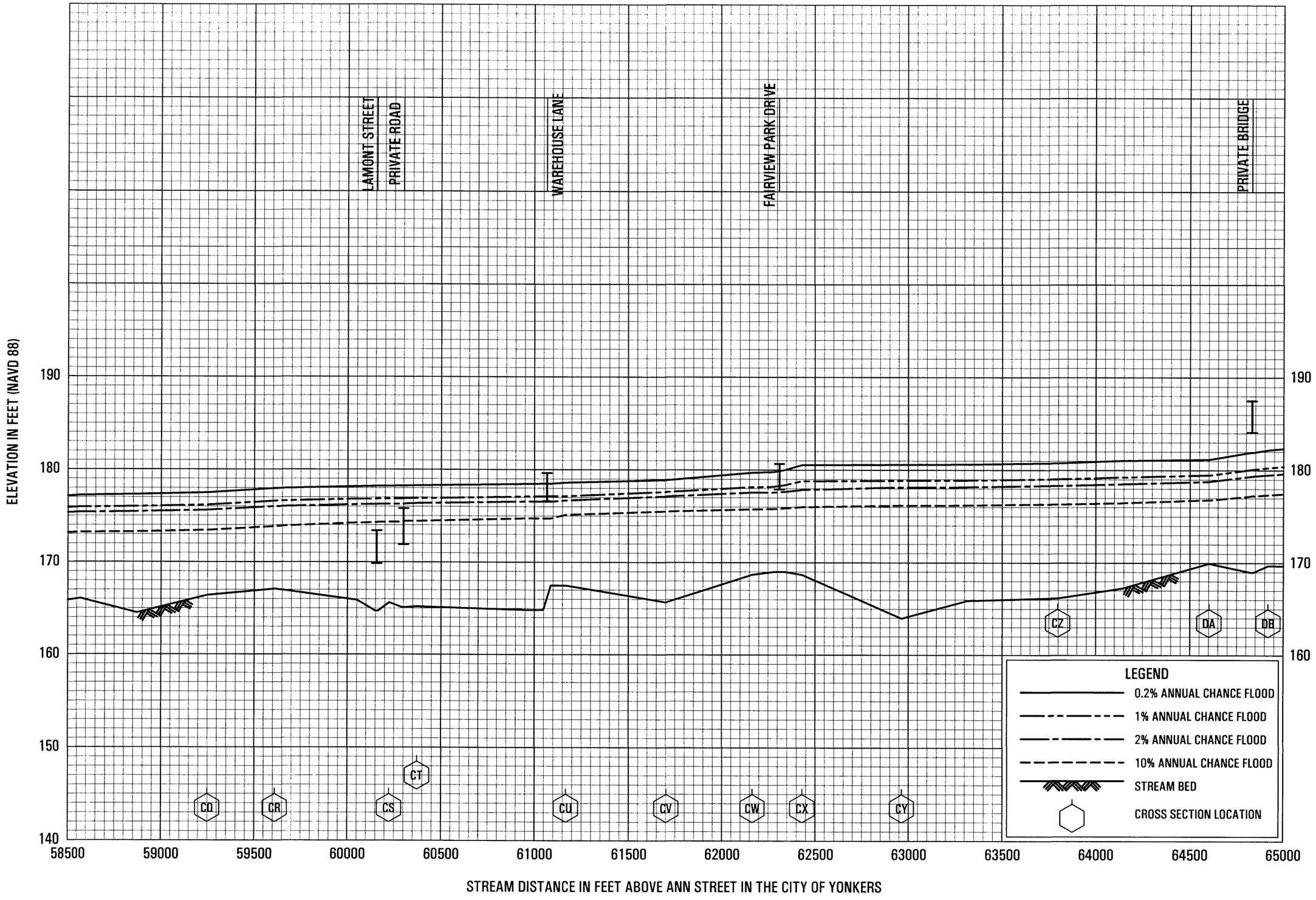

FLOOD PROFILES

SAW MILL RIVER

FEDERAL EMERGENCY MANAGEMENT AGENCY

WESTCHESTER COUNTY, NY

(ALL JURISDICTIONS)

240P

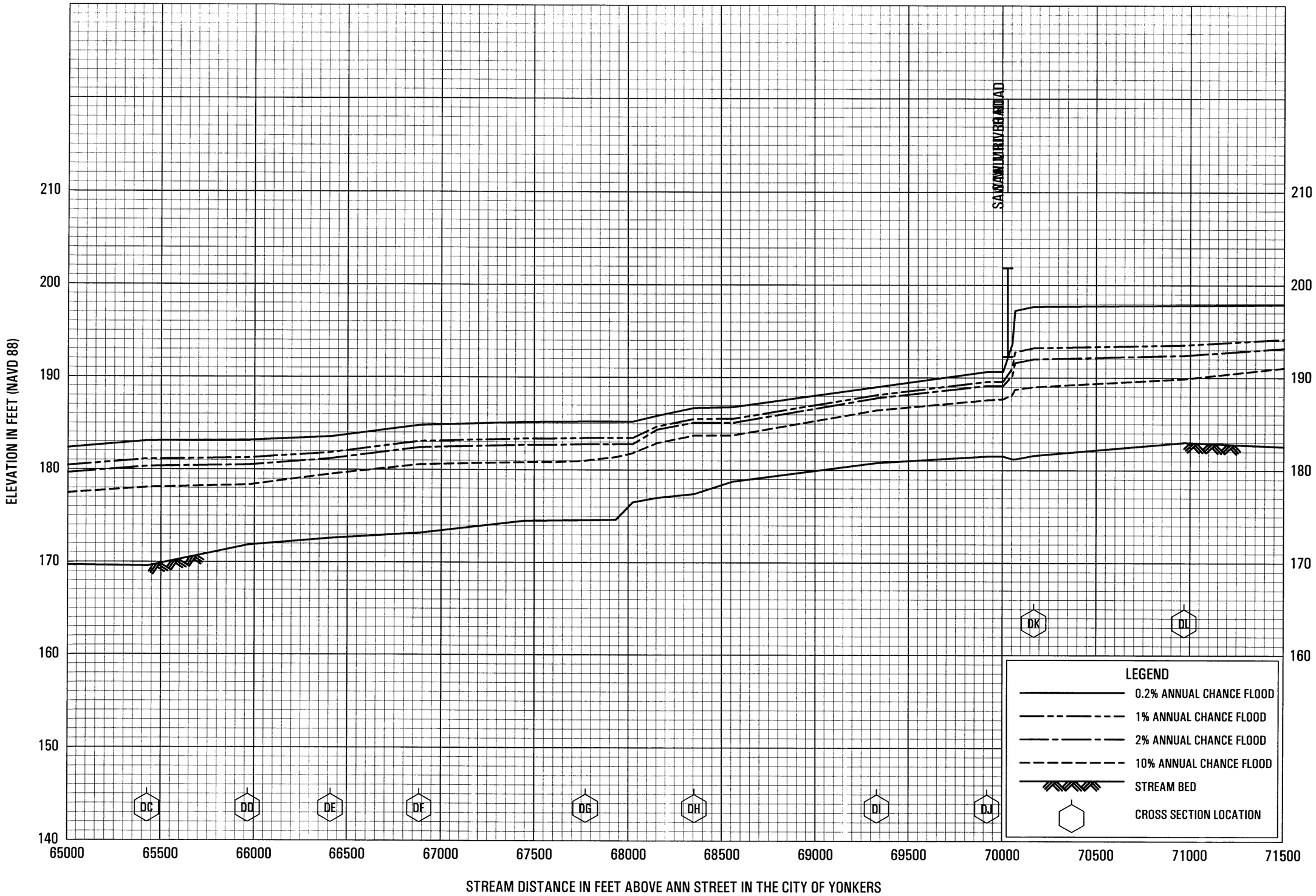

FLOOD PROFILES

SAW MILL RIVER

FEDERAL EMERGENCY MANAGEMENT AGENCY

WESTCHESTER COUNTY, NY

(ALL JURISDICTIONS)

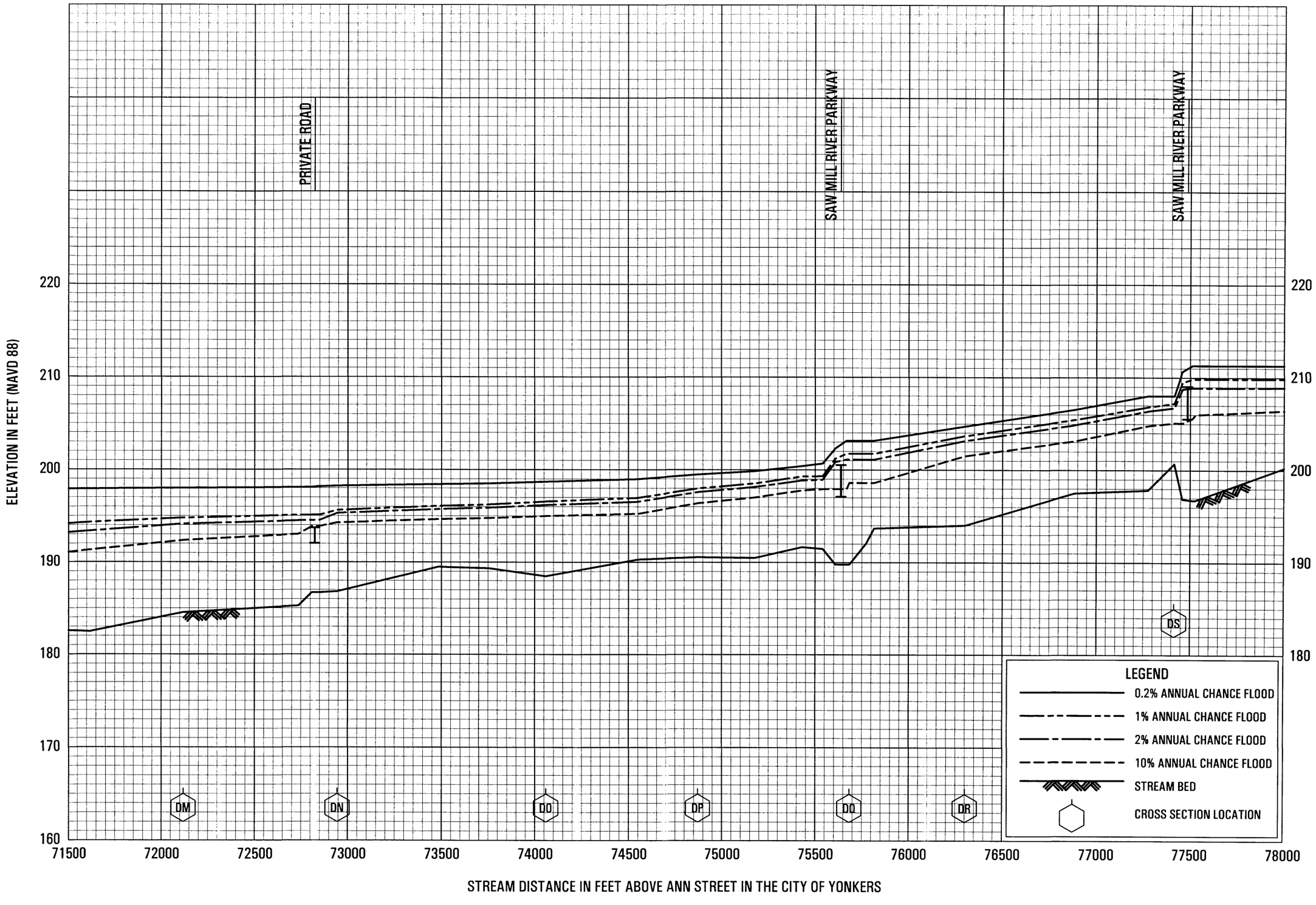

FLOOD PROFILES

SAW MILL RIVER

FEDERAL EMERGENCY MANAGEMENT AGENCY

WESTCHESTER COUNTY, NY

(ALL JURISDICTIONS)

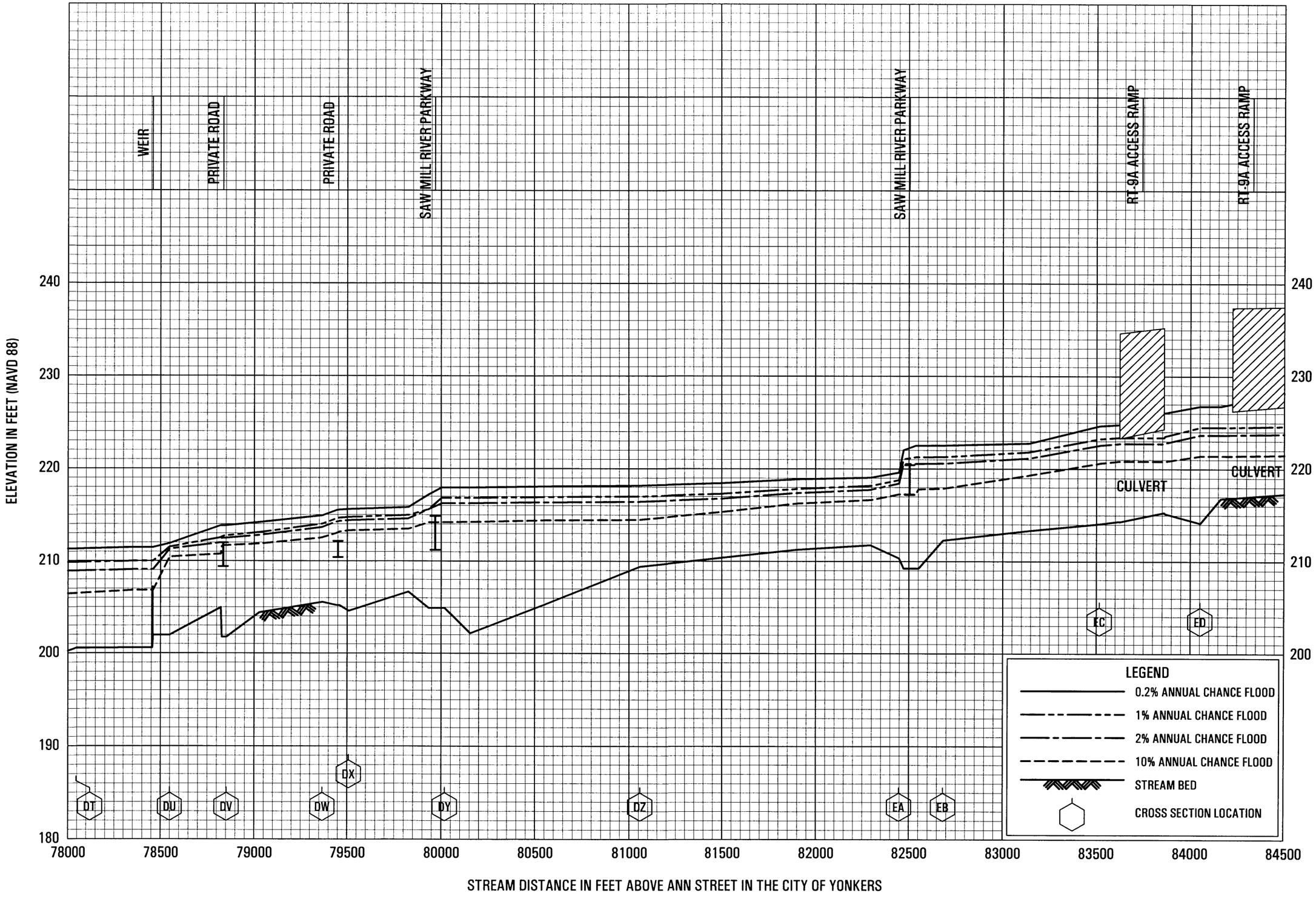

FLOOD PROFILES

SAW MILL RIVER

FEDERAL EMERGENCY MANAGEMENT AGENCY

WESTCHESTER COUNTY, NY

(ALL JURISDICTIONS)

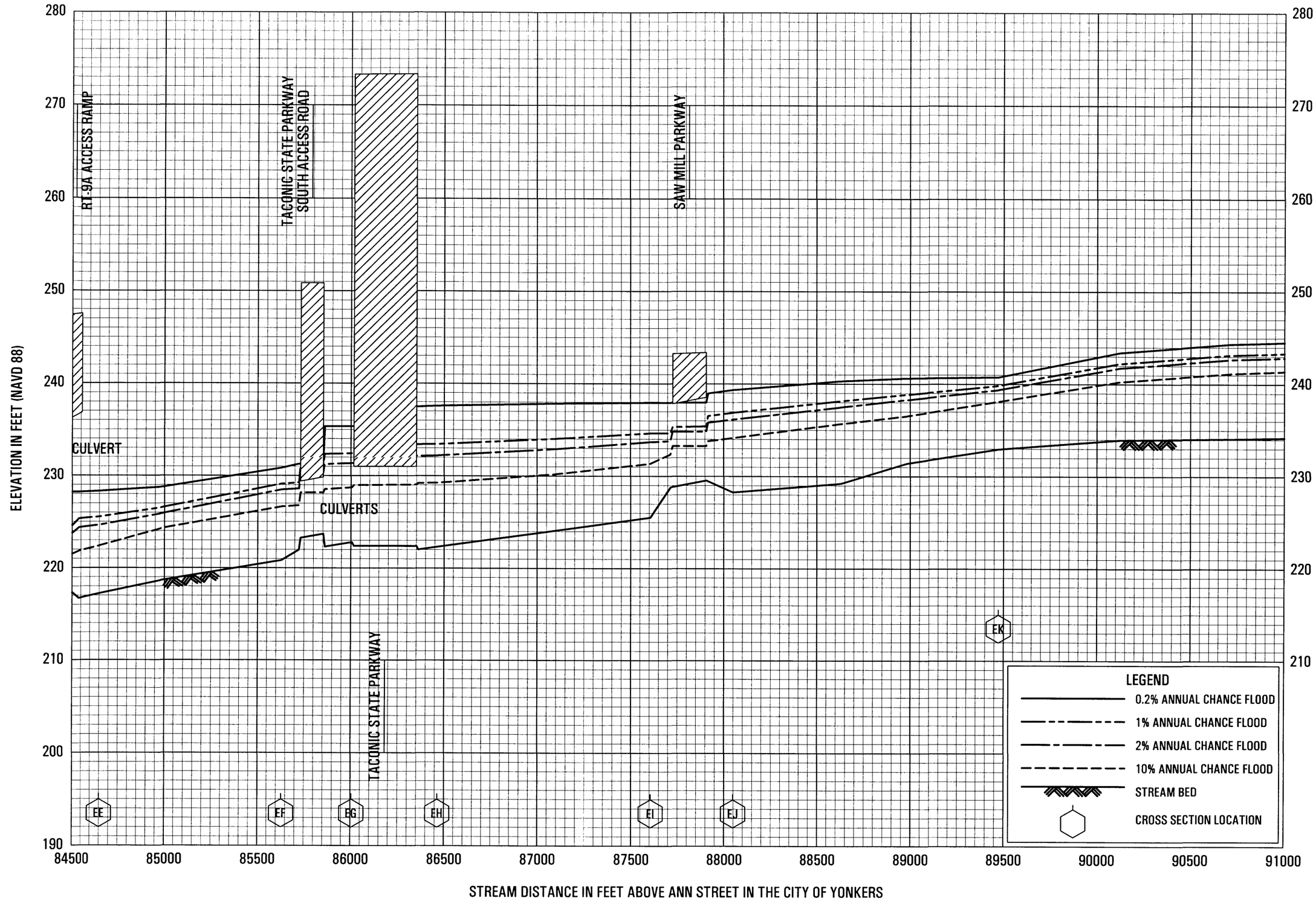

FLOOD PROFILES

SAW MILL RIVER

FEDERAL EMERGENCY MANAGEMENT AGENCY

WESTCHESTER COUNTY, NY

(ALL JURISDICTIONS)

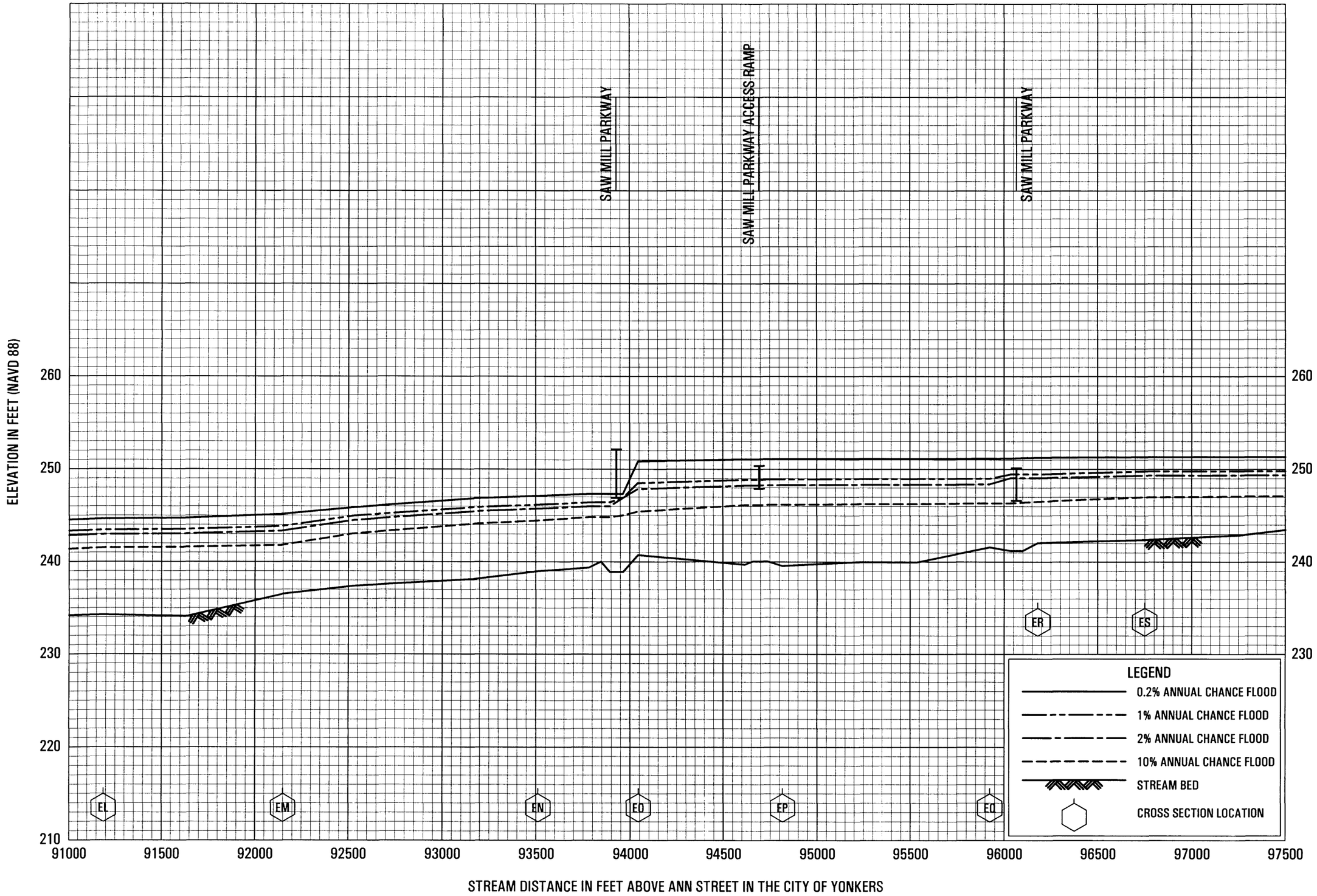

FLOOD PROFILES

SAW MILL RIVER

FEDERAL EMERGENCY MANAGEMENT AGENCY

WESTCHESTER COUNTY, NY

(ALL JURISDICTIONS)

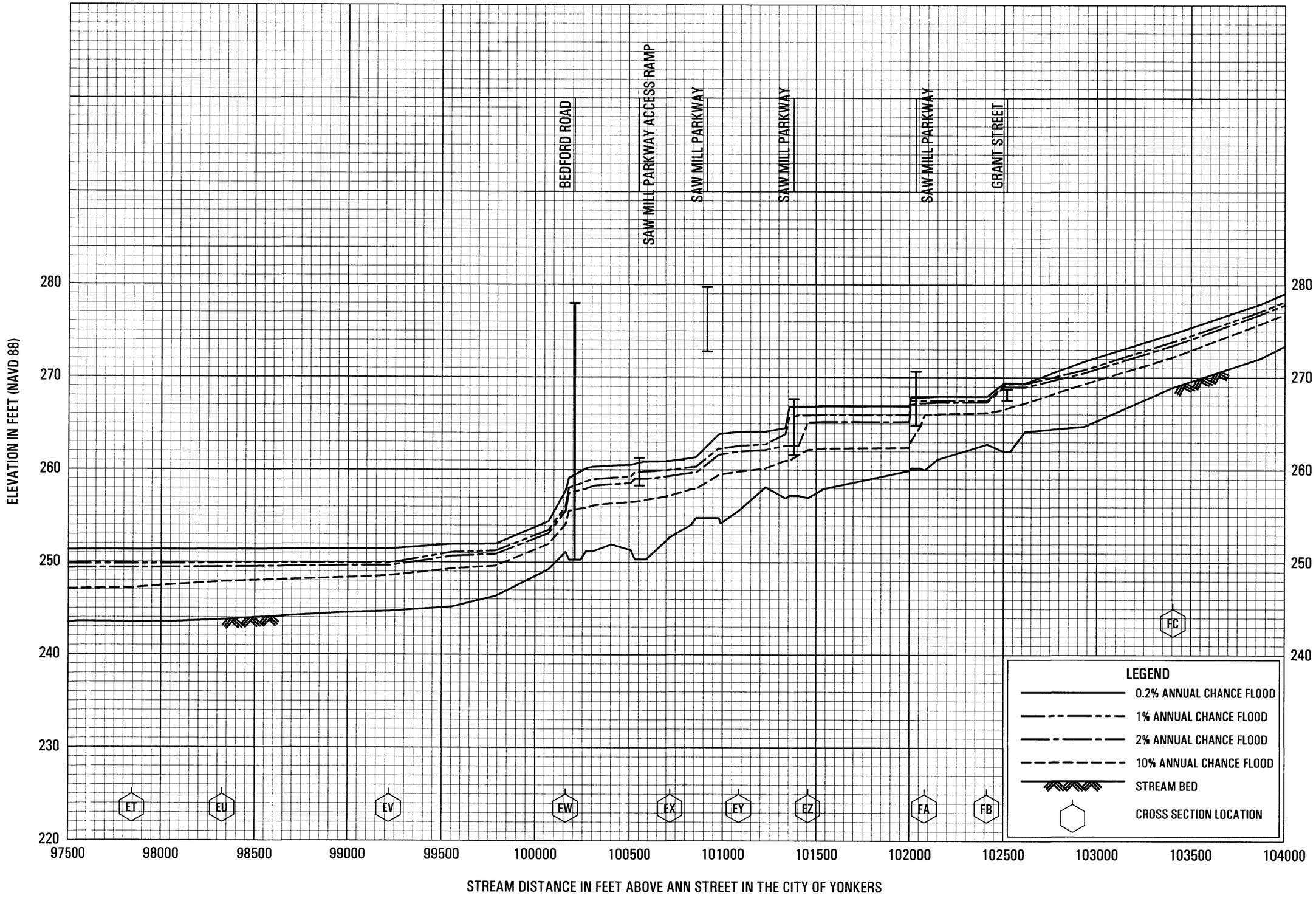

FLOOD PROFILES

SAW MILL RIVER

FEDERAL EMERGENCY MANAGEMENT AGENCY

WESTCHESTER COUNTY, NY

(ALL JURISDICTIONS)

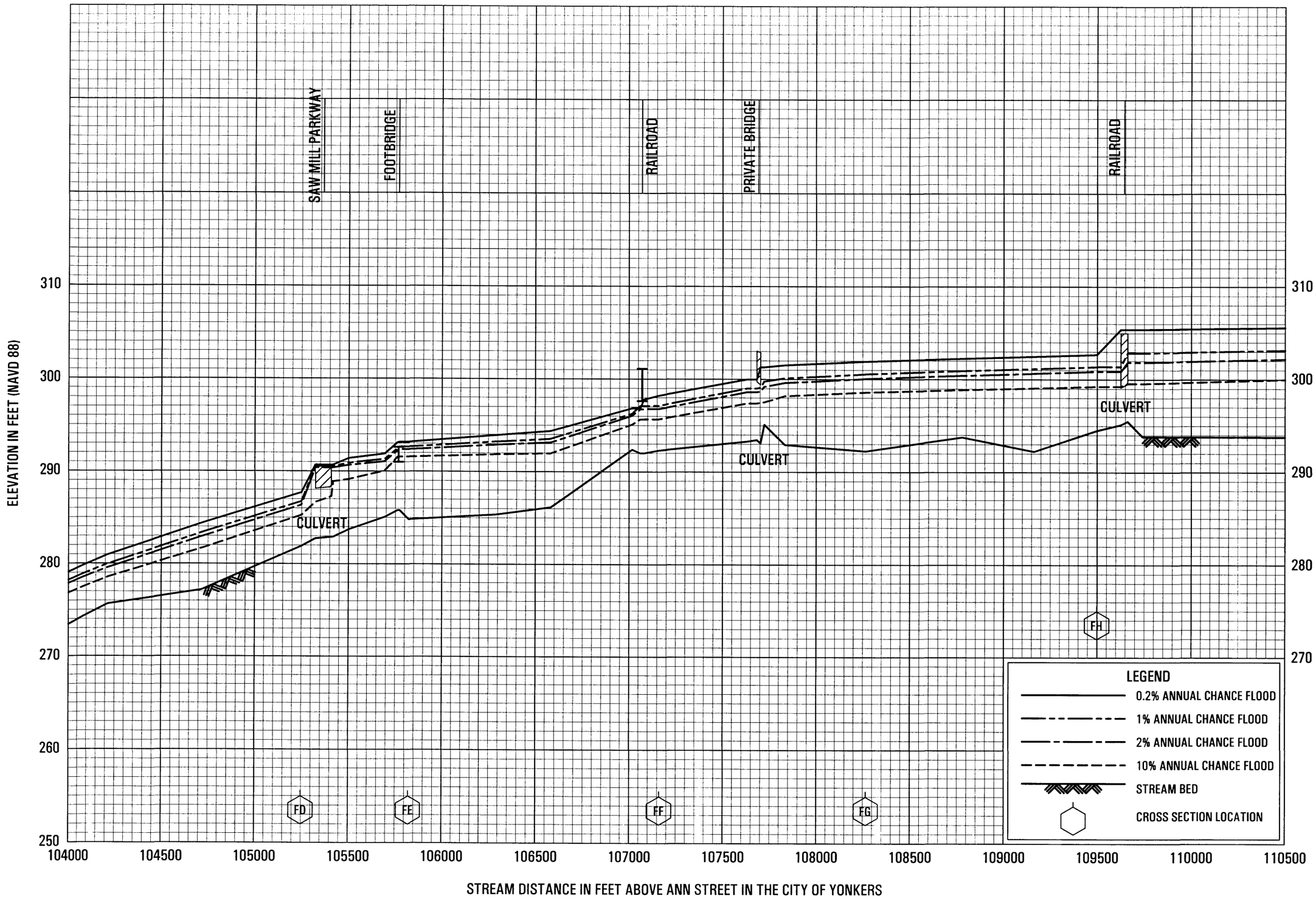

FLOOD PROFILES

SAW MILL RIVER

FEDERAL EMERGENCY MANAGEMENT AGENCY

WESTCHESTER COUNTY, NY

(ALL JURISDICTIONS)

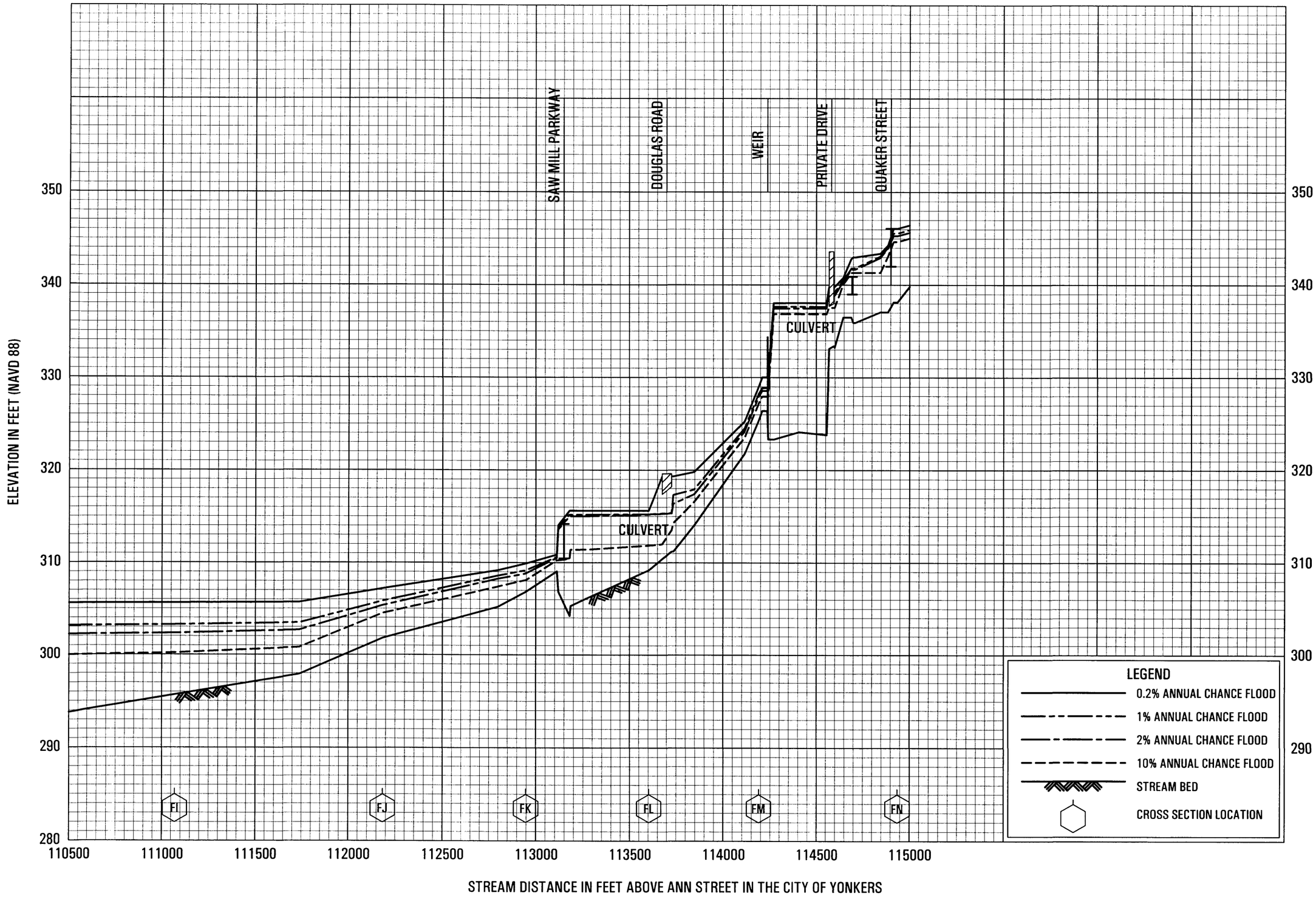

FLOOD PROFILES

SAW MILL RIVER

FEDERAL EMERGENCY MANAGEMENT AGENCY

WESTCHESTER COUNTY, NY

(ALL JURISDICTIONS)

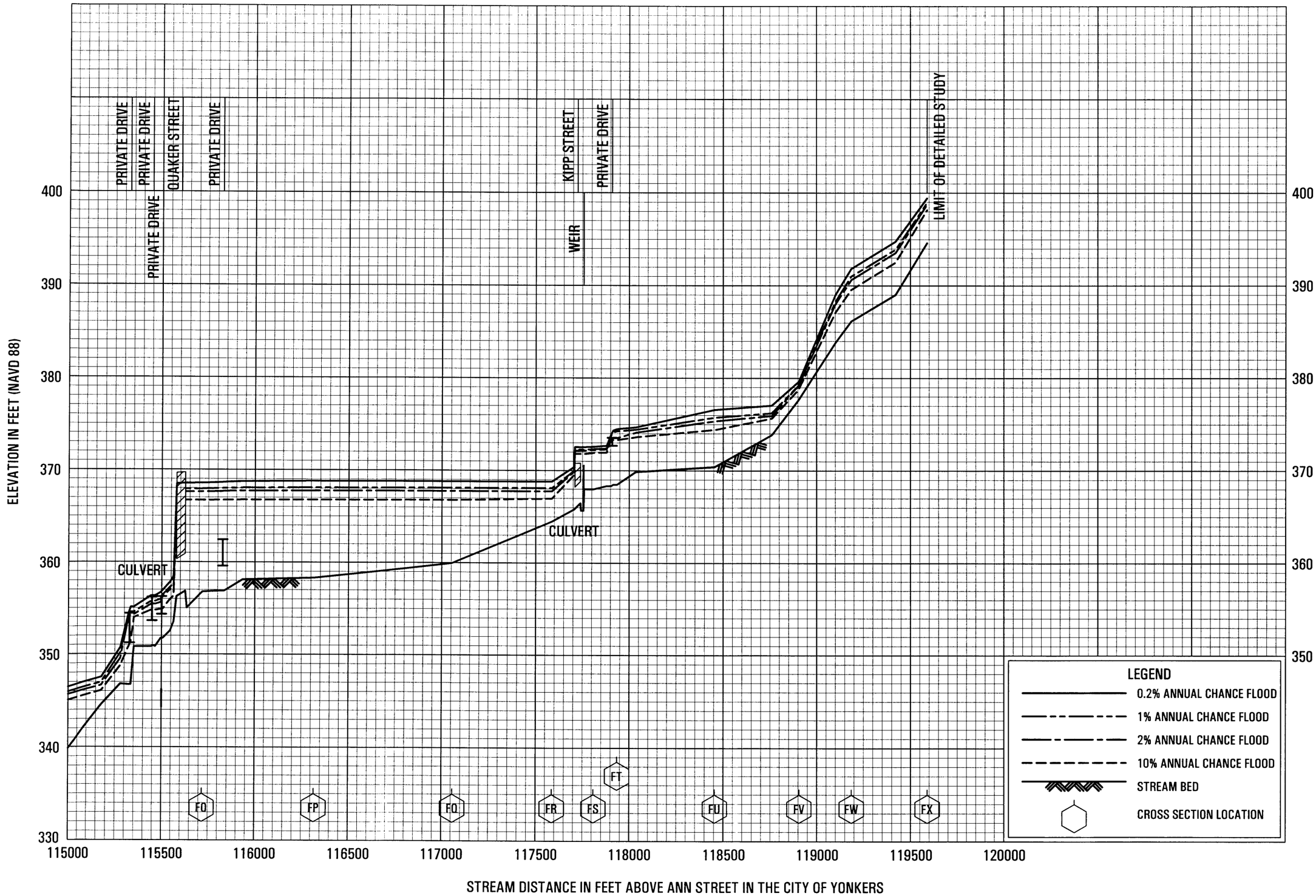

FLOOD PROFILES

SAW MILL RIVER

FEDERAL EMERGENCY MANAGEMENT AGENCY

WESTCHESTER COUNTY, NY

(ALL JURISDICTIONS)

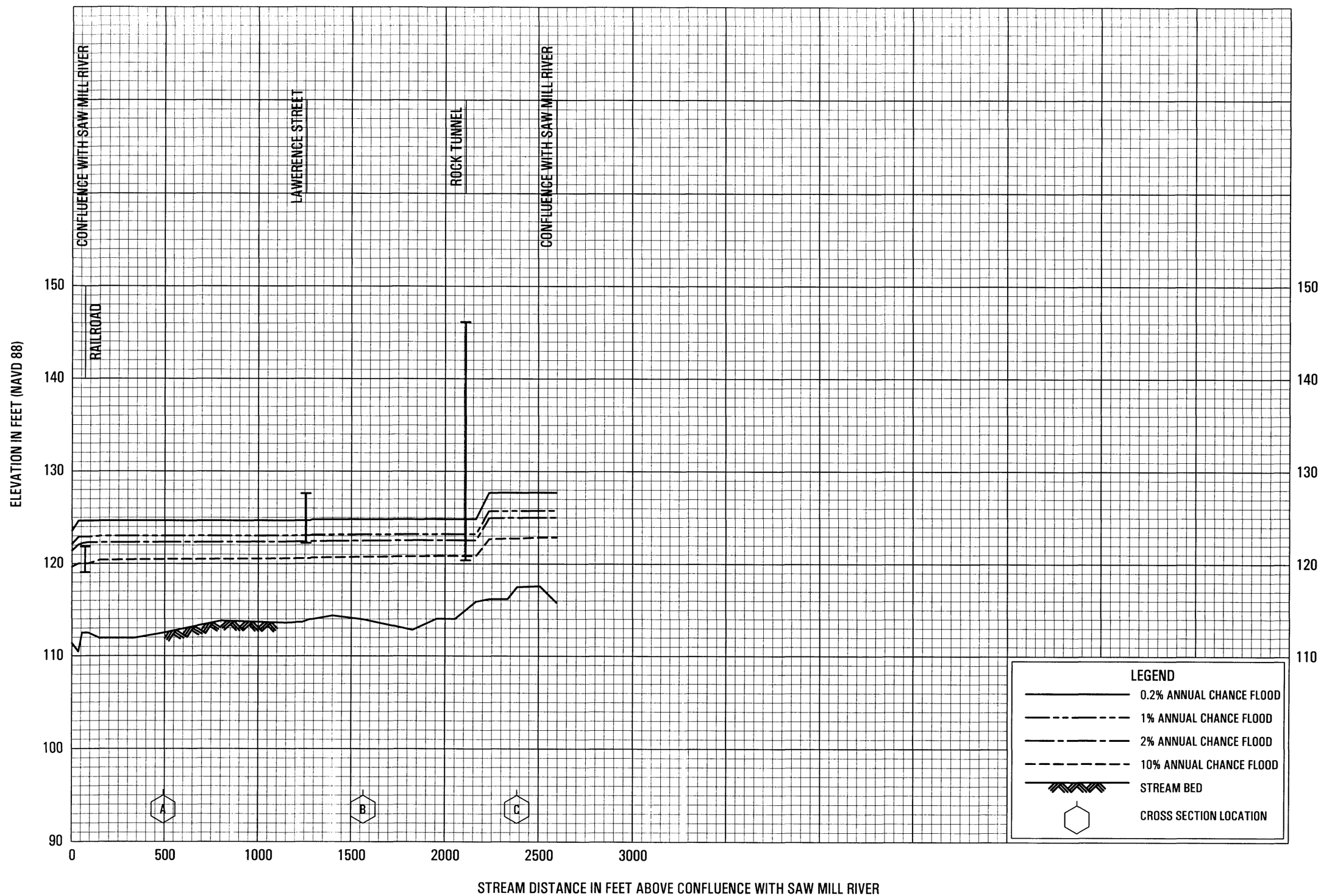

FLOOD PROFILES

SAW MILL RIVER WEST CHANNEL

FEDERAL EMERGENCY MANAGEMENT AGENCY

WESTCHESTER COUNTY, NY

(ALL JURISDICTIONS)

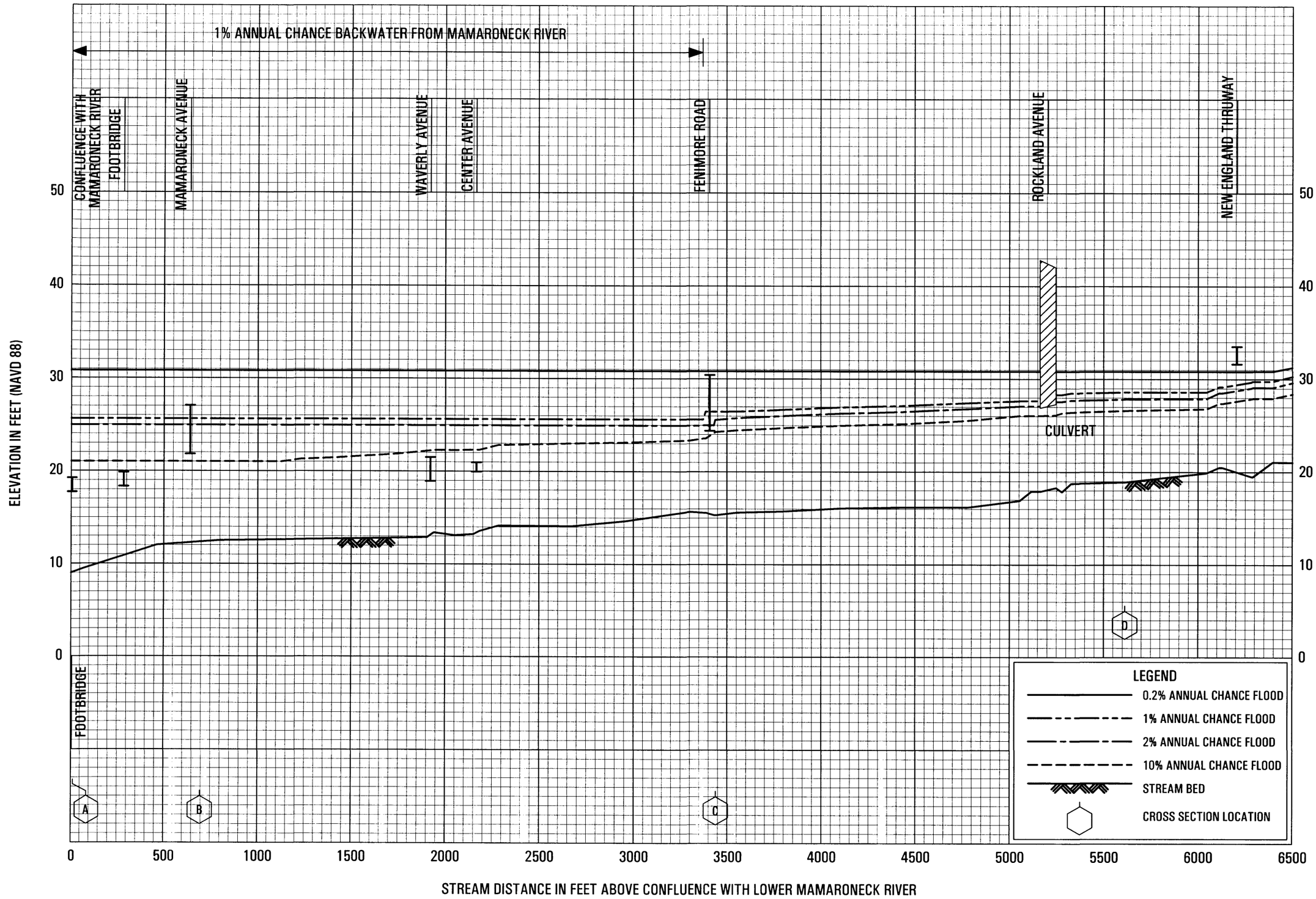

FLOOD PROFILES

SHELDRAKE RIVER

FEDERAL EMERGENCY MANAGEMENT AGENCY

WESTCHESTER COUNTY, NY

(ALL JURSIDICTIONS)

251P

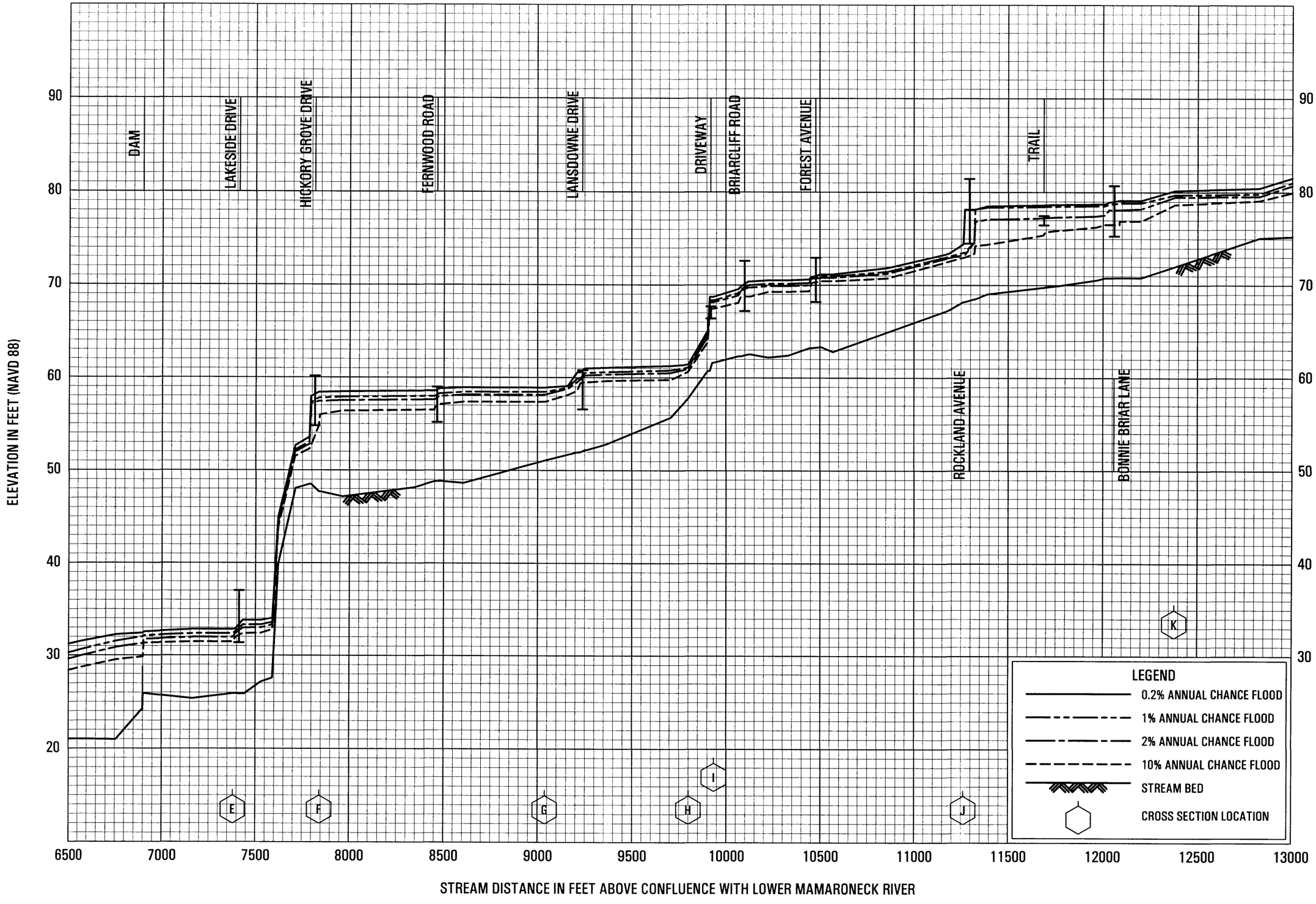

FLOOD PROFILES

SHELDRAKE RIVER

FEDERAL EMERGENCY MANAGEMENT AGENCY

WESTCHESTER COUNTY, NY

(ALL JURSIDICTIONS)

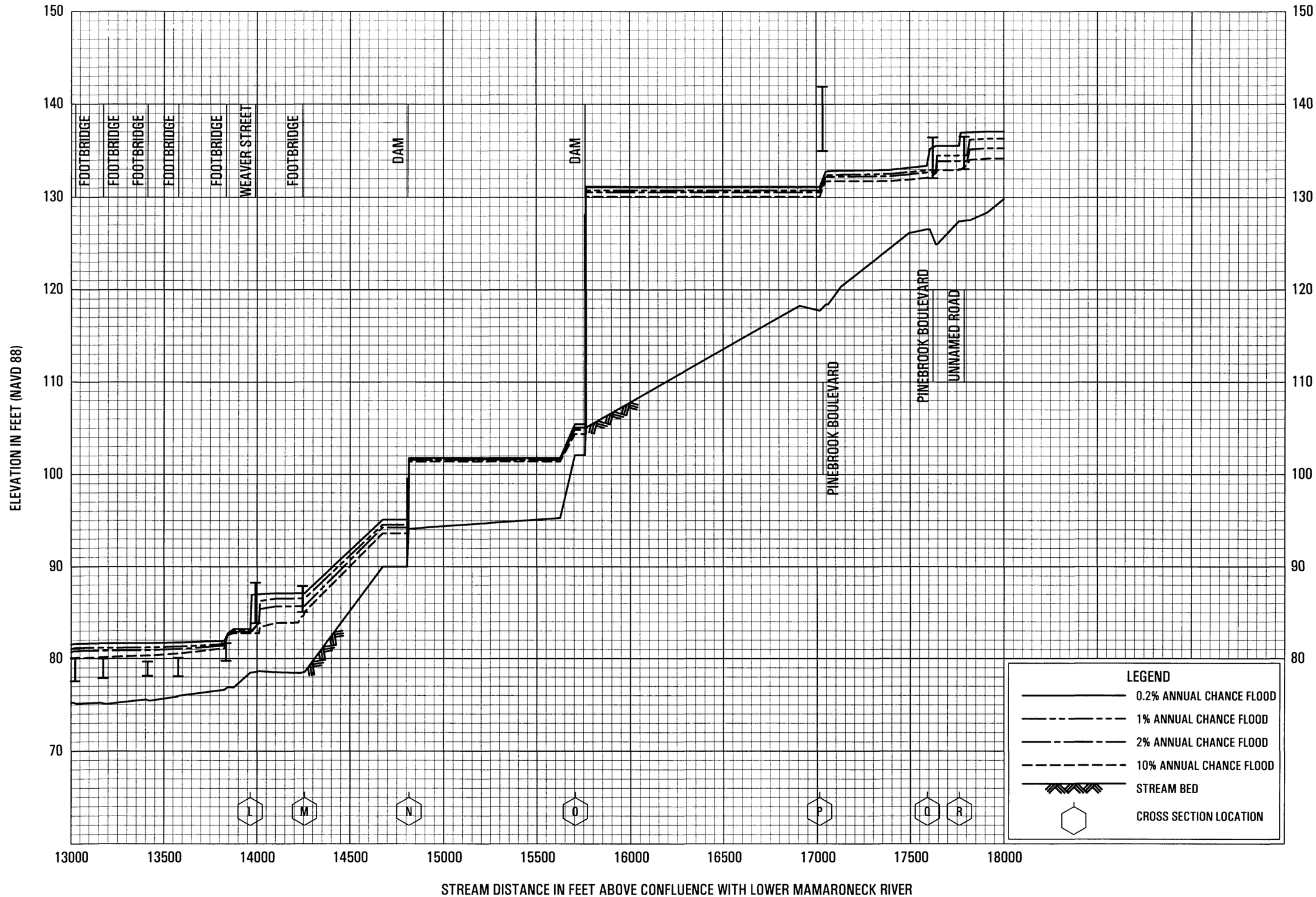

FLOOD PROFILES

SHELDRAKE RIVER

FEDERAL EMERGENCY MANAGEMENT AGENCY

WESTCHESTER COUNTY, NY

(ALL JURISDICTIONS)

253P

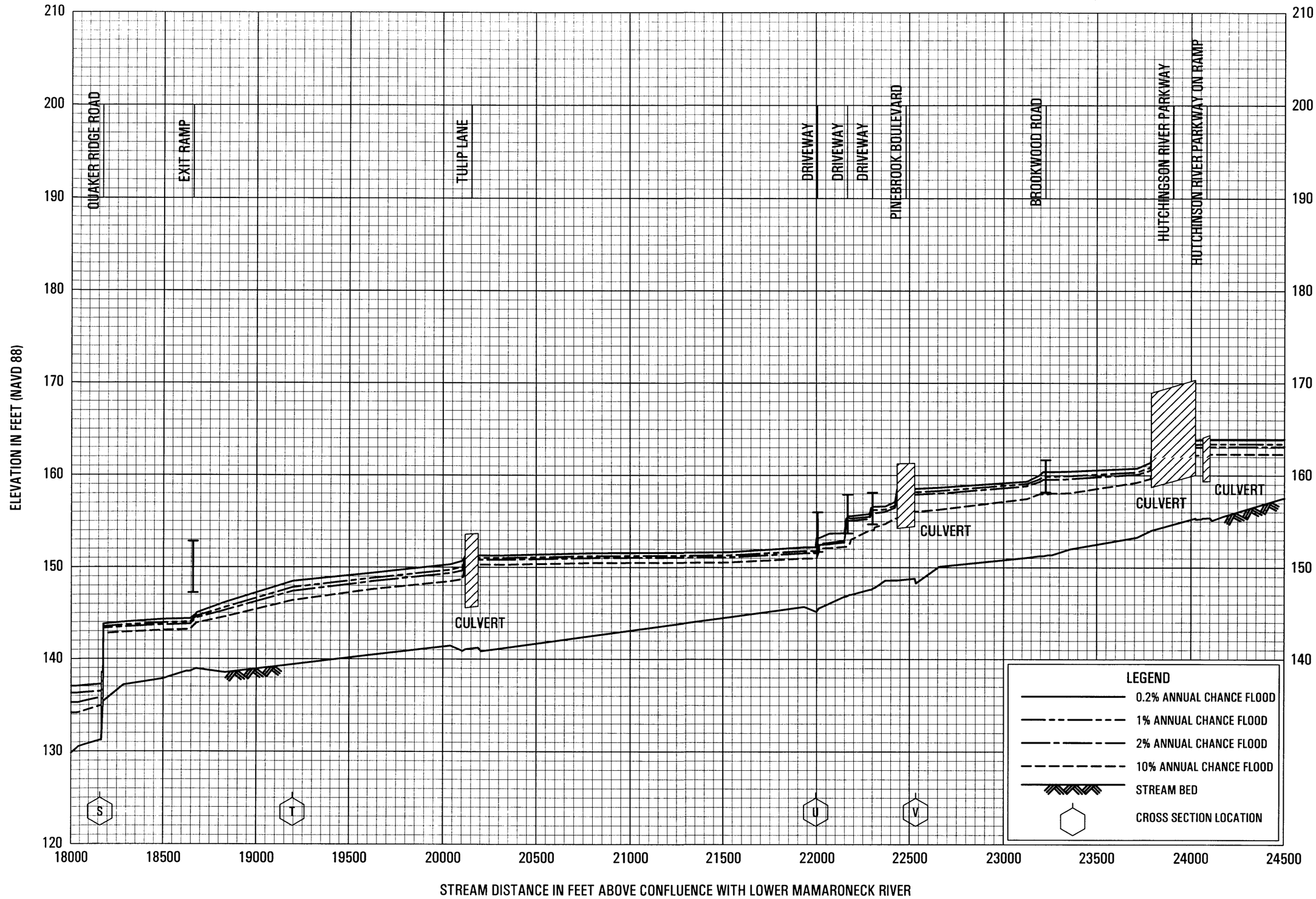

FLOOD PROFILES

SHELDRAKE RIVER

FEDERAL EMERGENCY MANAGEMENT AGENCY

WESTCHESTER COUNTY, NY

(ALL JURISDICTIONS)

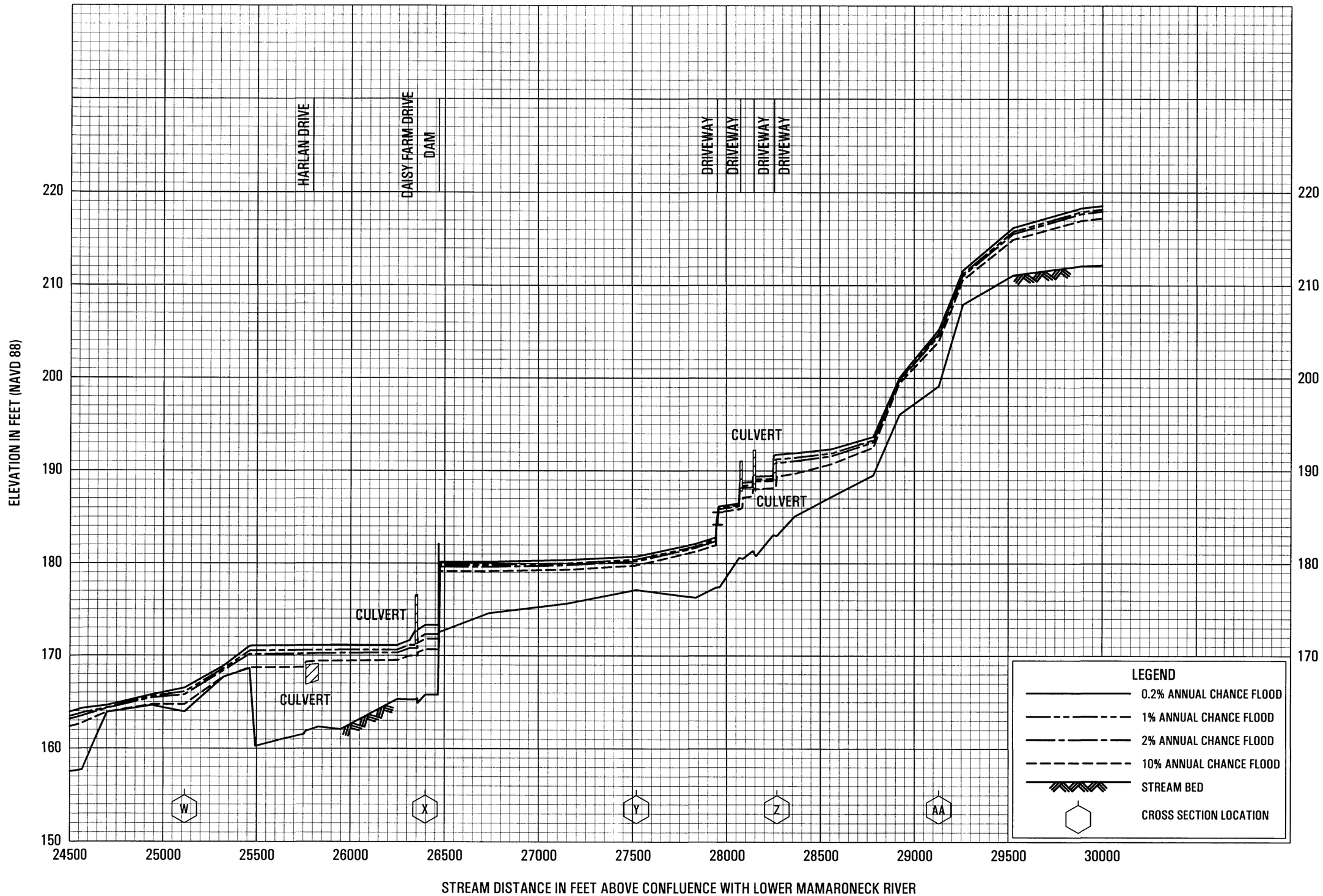

FLOOD PROFILES

SHELDRAKE RIVER

FEDERAL EMERGENCY MANAGEMENT AGENCY

WESTCHESTER COUNTY, NY

(ALL JURISDICTIONS)

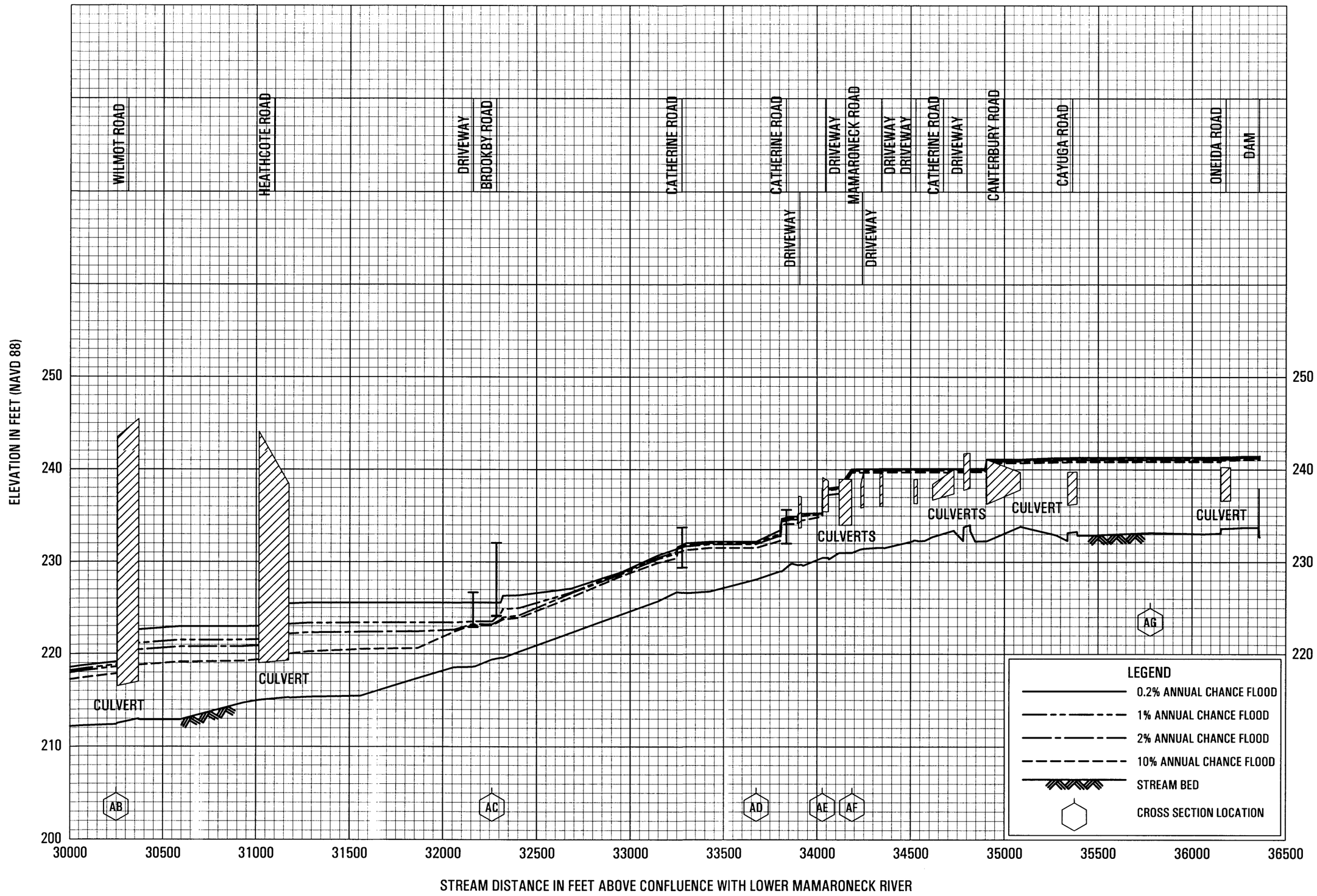

FLOOD PROFILES

SHELDRAKE RIVER

FEDERAL EMERGENCY MANAGEMENT AGENCY

WESTCHESTER COUNTY, NY

(ALL JURISDICTIONS)

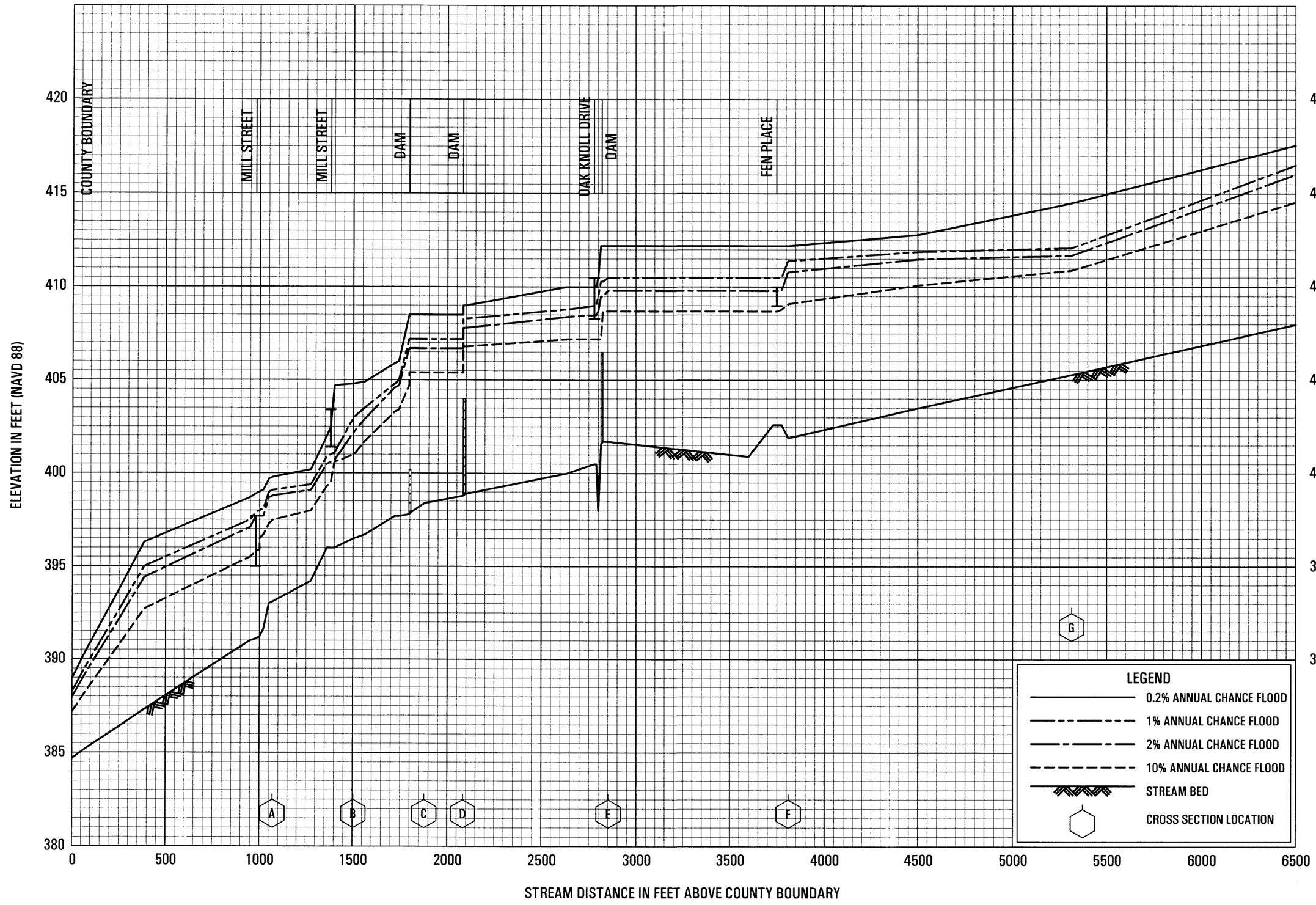

FLOOD PROFILES

SHRUB OAK BROOK

FEDERAL EMERGENCY MANAGEMENT AGENCY

WESTCHESTER COUNTY, NY

(ALL JURISDICTIONS)

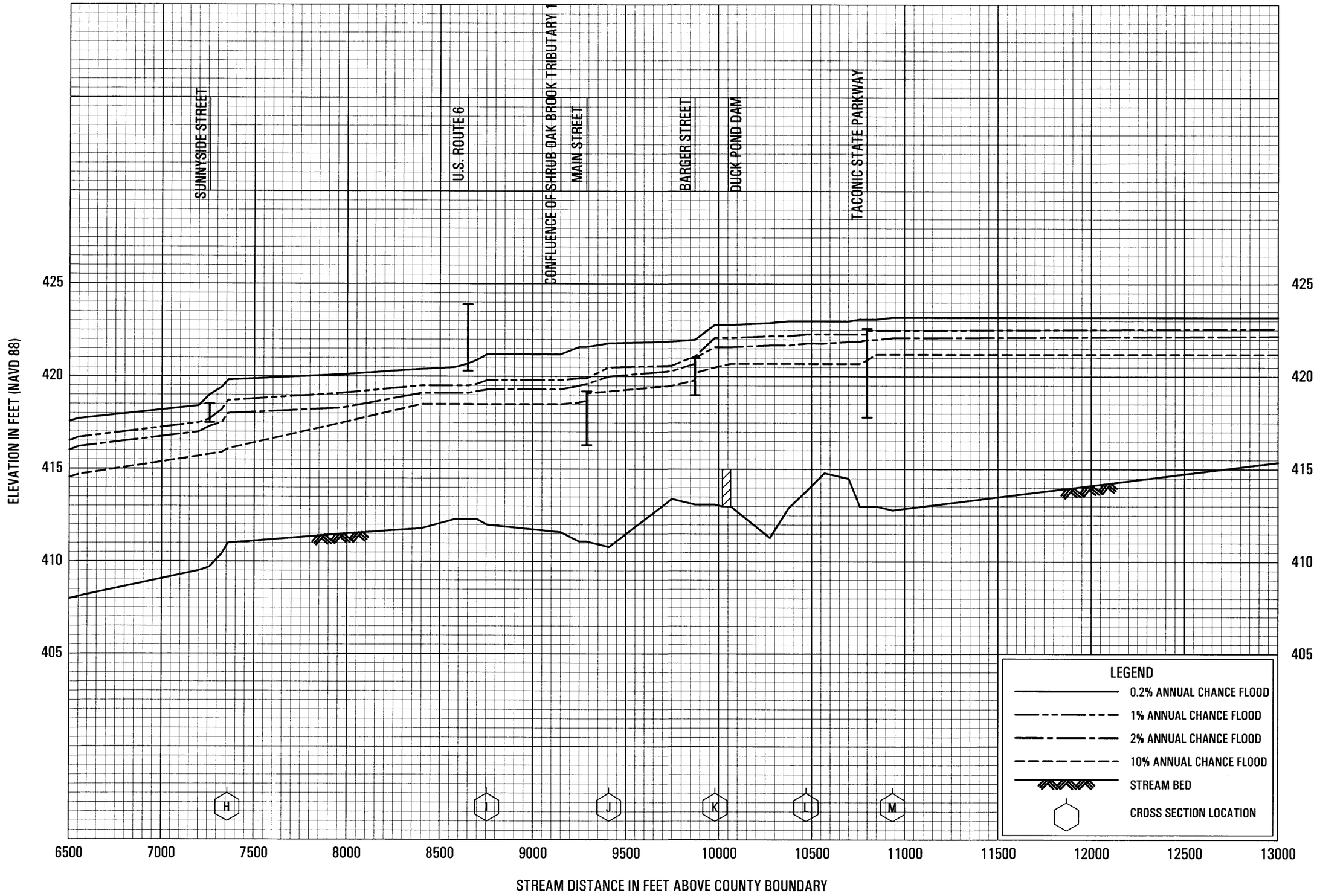

FLOOD PROFILES

SHRUB OAK BROOK

FEDERAL EMERGENCY MANAGEMENT AGENCY

WESTCHESTER COUNTY, NY

(ALL JURISDICTIONS)

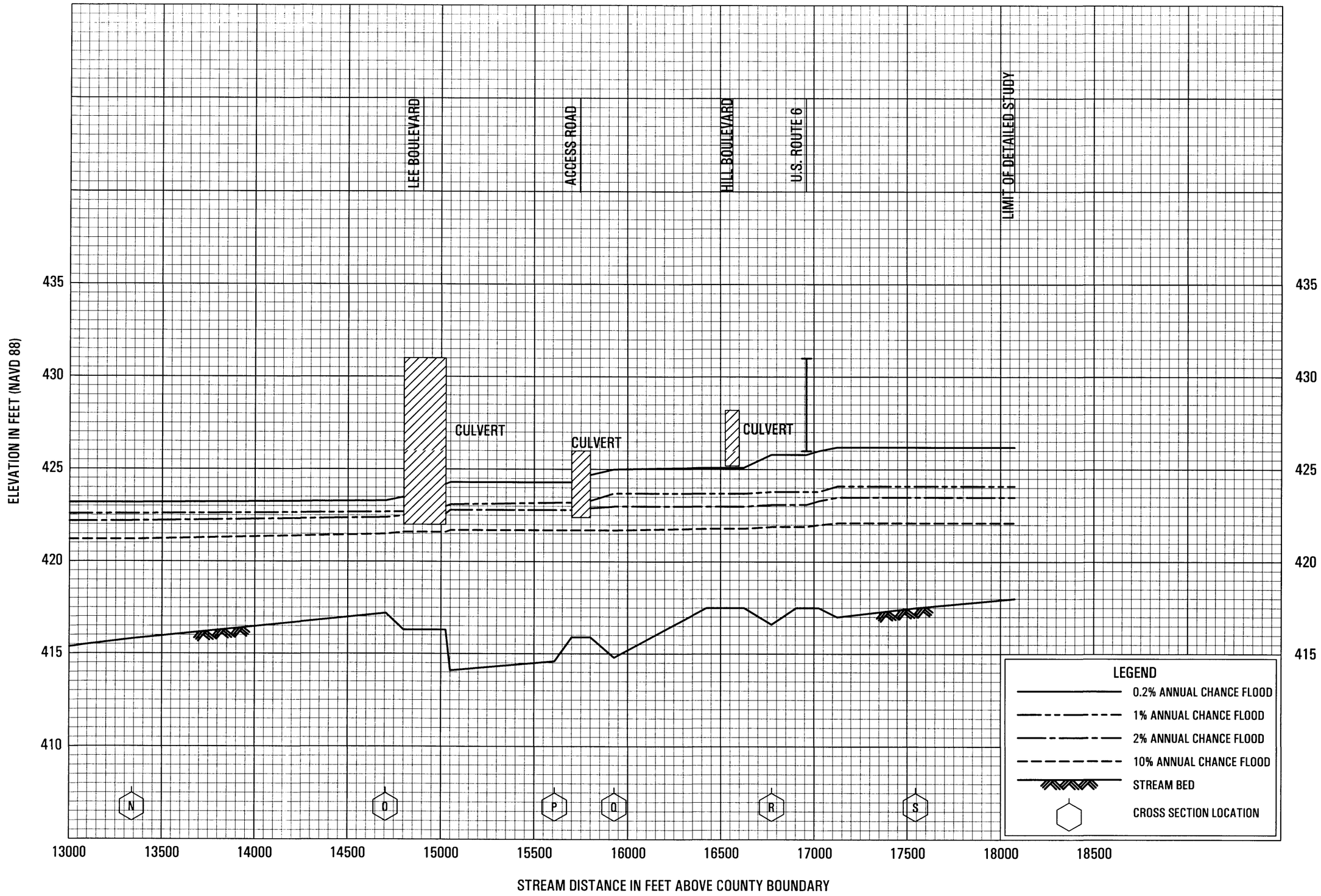

FLOOD PROFILES

SHRUB OAK BROOK

FEDERAL EMERGENCY MANAGEMENT AGENCY

WESTCHESTER COUNTY, NY

(ALL JURISDICTIONS)

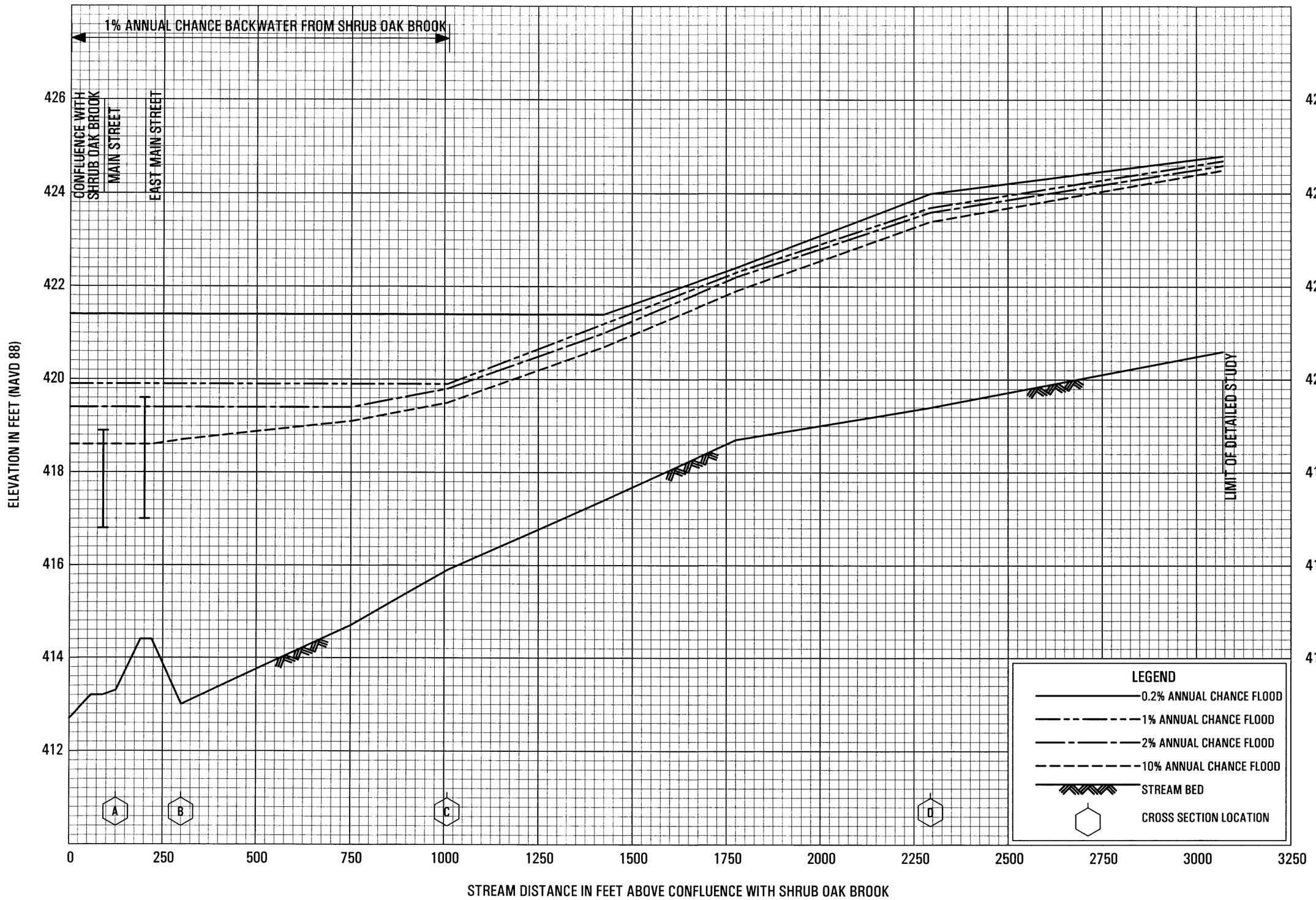

FLOOD PROFILES

SHRUB OAK BROOK TRIBUTARY 1

FEDERAL EMERGENCY MANAGEMENT AGENCY

WESTCHESTER COUNTY, NY

(ALL JURISDICTIONS)

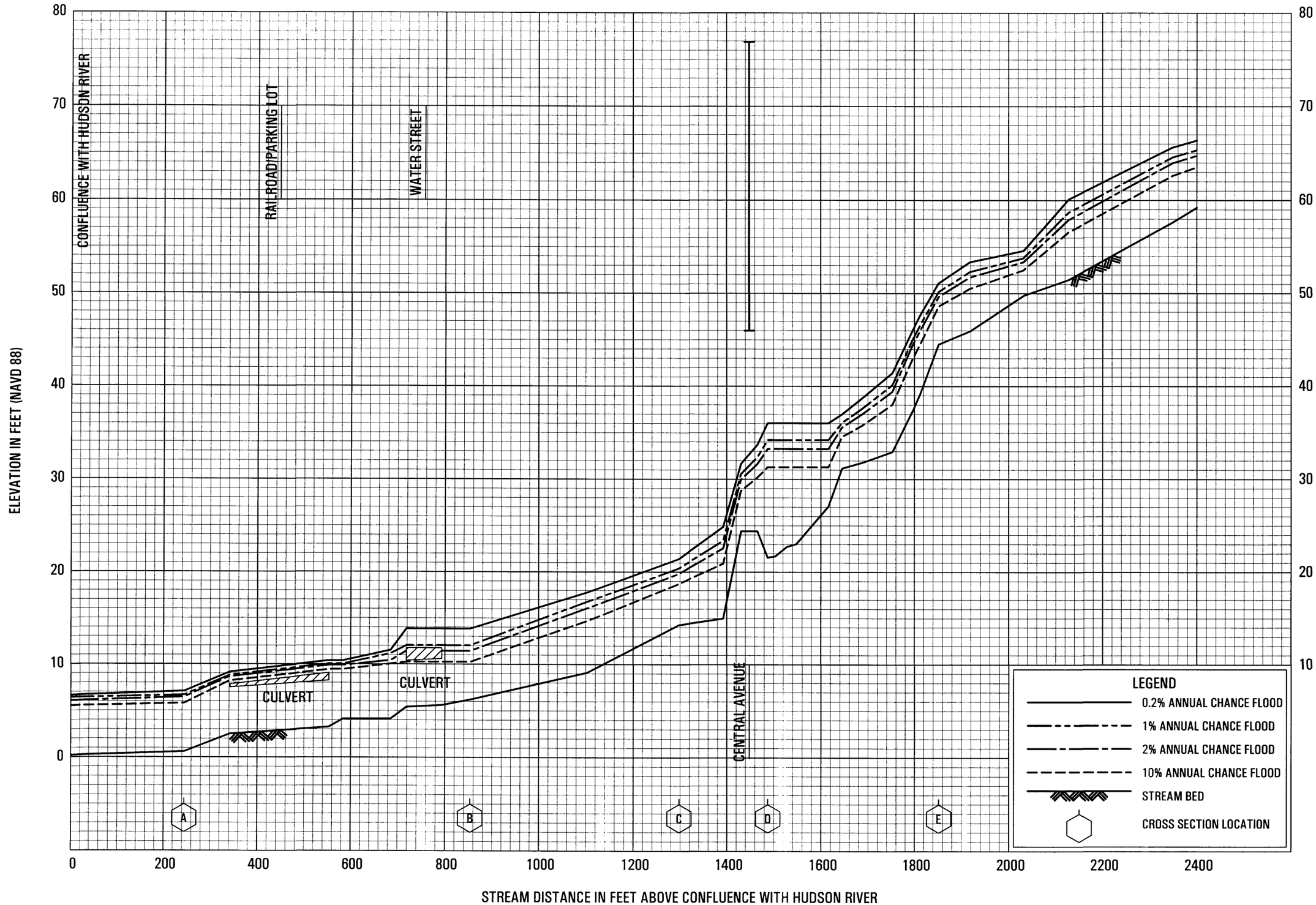

FLOOD PROFILES

SING SING CREEK

FEDERAL EMERGENCY MANAGEMENT AGENCY

WESTCHESTER COUNTY, NY

(ALL JURISDICTIONS)

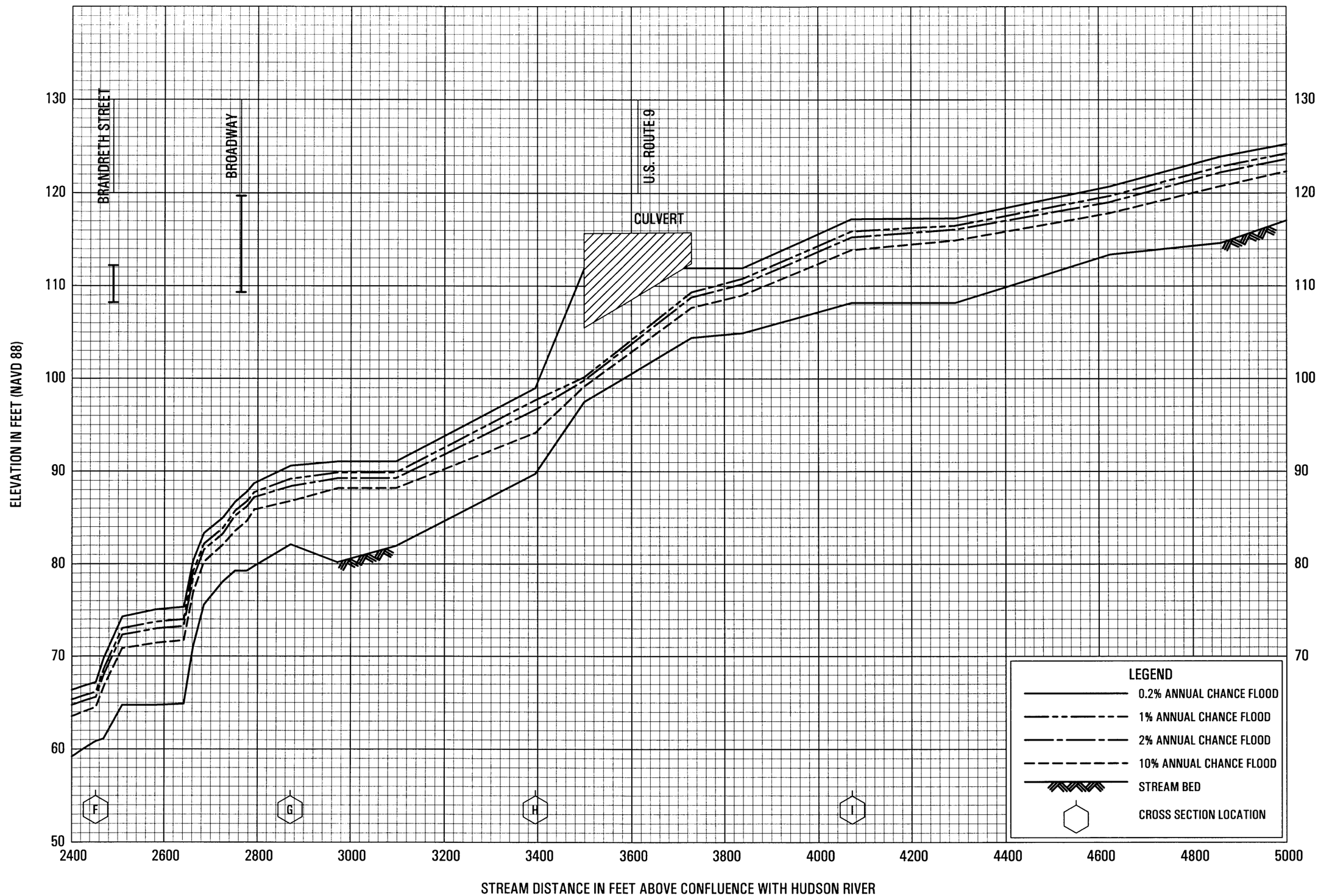

FLOOD PROFILES

SING SING CREEK

FEDERAL EMERGENCY MANAGEMENT AGENCY

WESTCHESTER COUNTY, NY

(ALL JURISDICTIONS)

262P

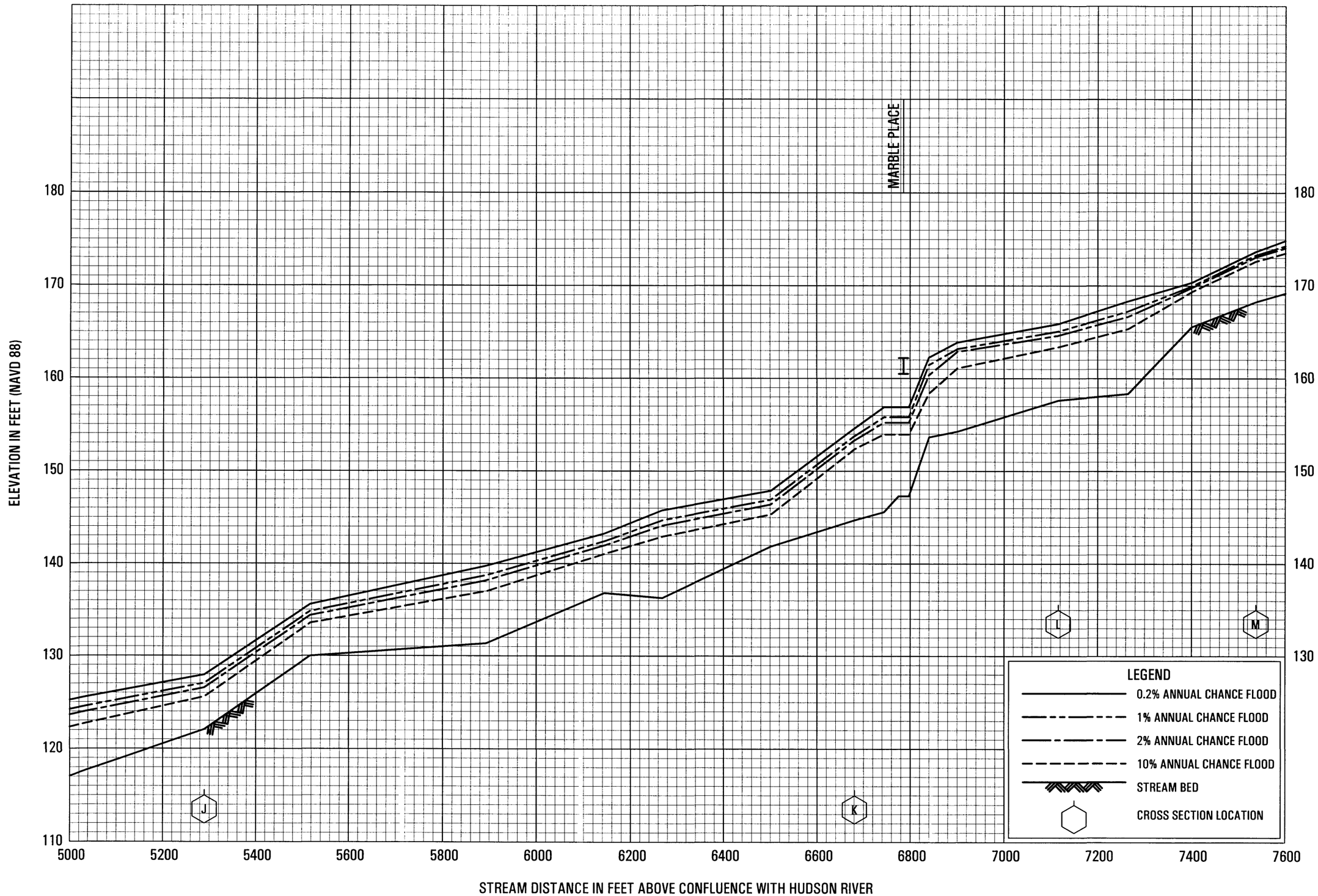

FLOOD PROFILES

SING SING CREEK

FEDERAL EMERGENCY MANAGEMENT AGENCY

WESTCHESTER COUNTY, NY

(ALL JURISDICTIONS)

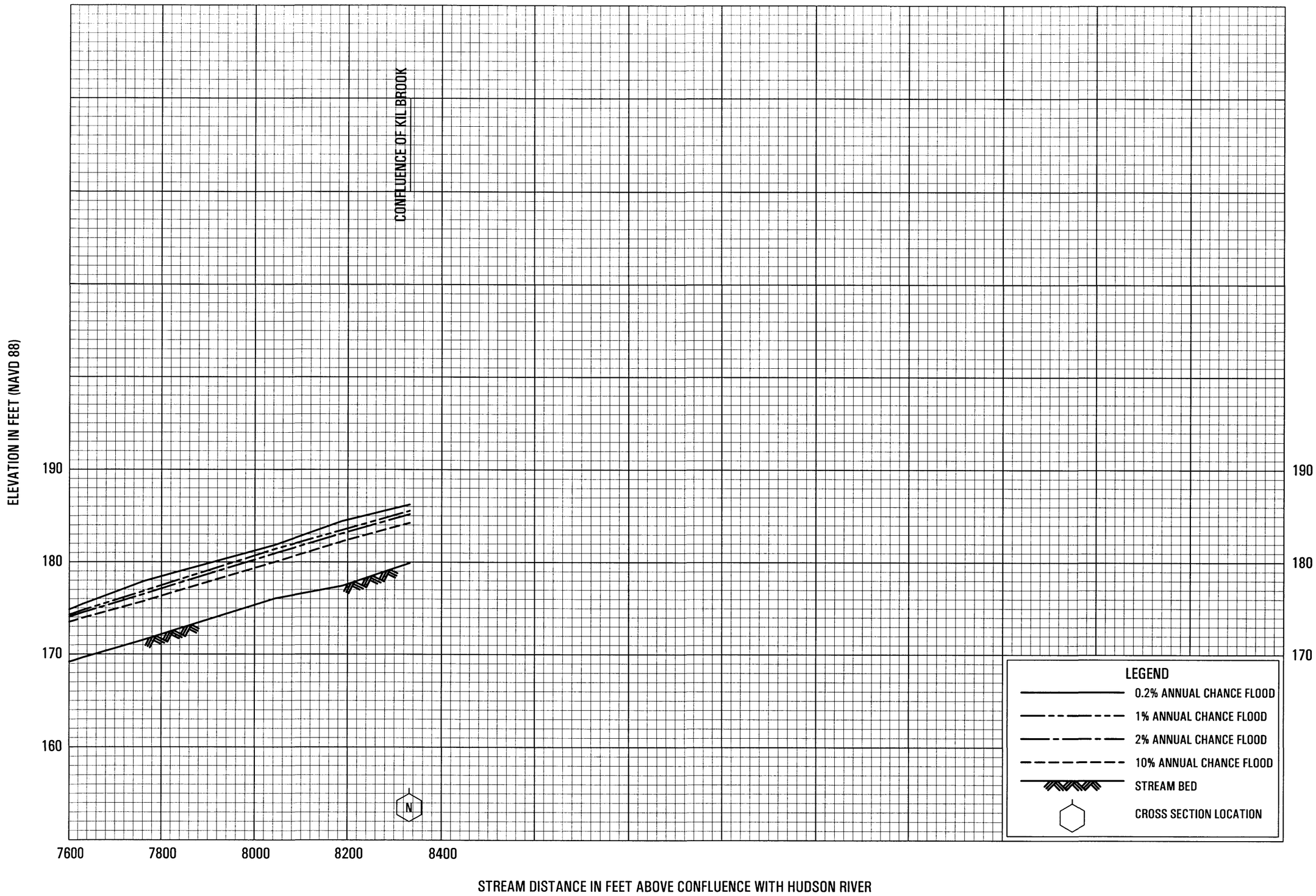

FLOOD PROFILES

SING SING CREEK

FEDERAL EMERGENCY MANAGEMENT AGENCY

WESTCHESTER COUNTY, NY

(ALL JURISDICTIONS)

264P

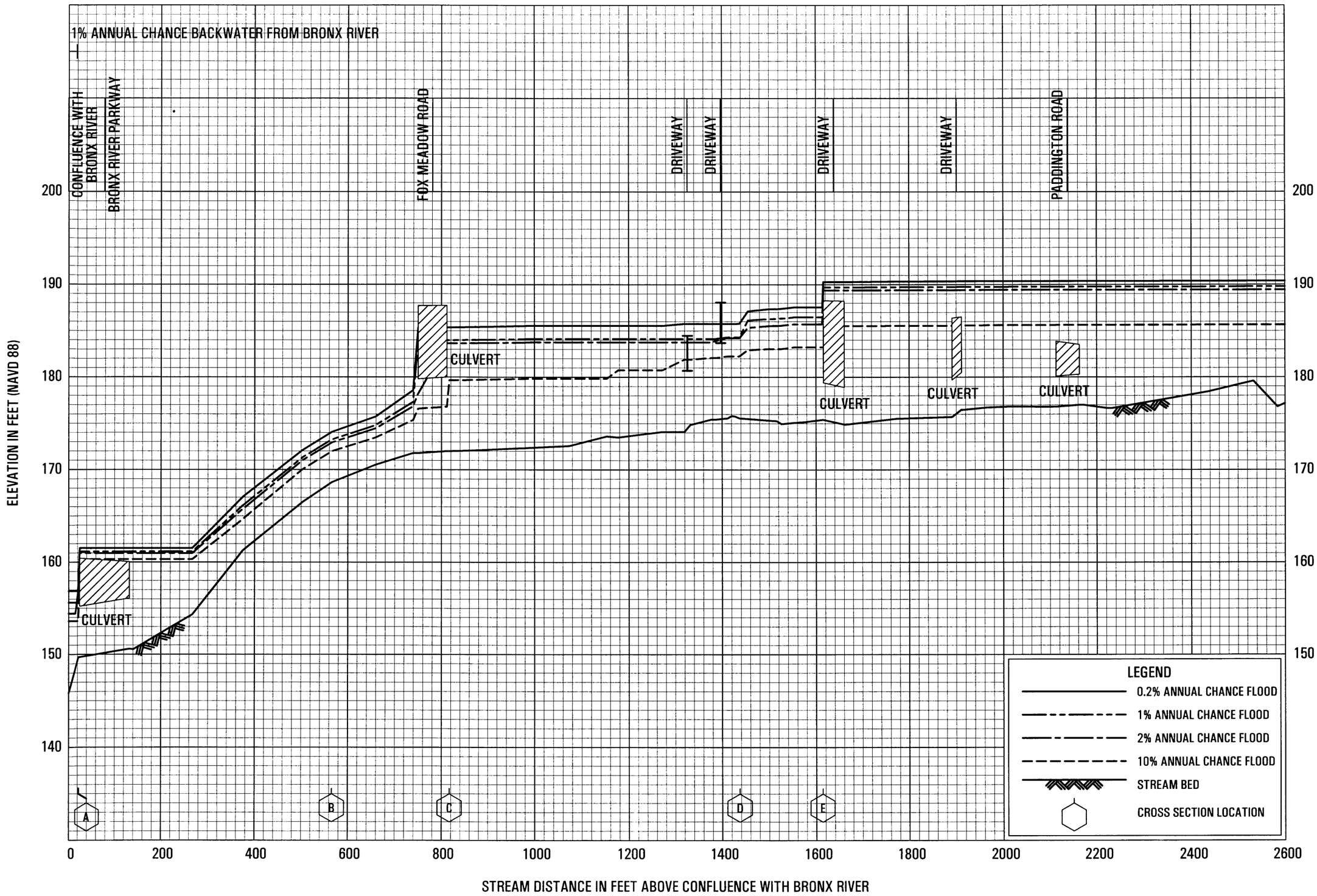

FLOOD PROFILES

SOUTH FOX MEADOW BROOK

FEDERAL EMERGENCY MANAGEMENT AGENCY

WESTCHESTER COUNTY, NY

(ALL JURISDICTIONS)

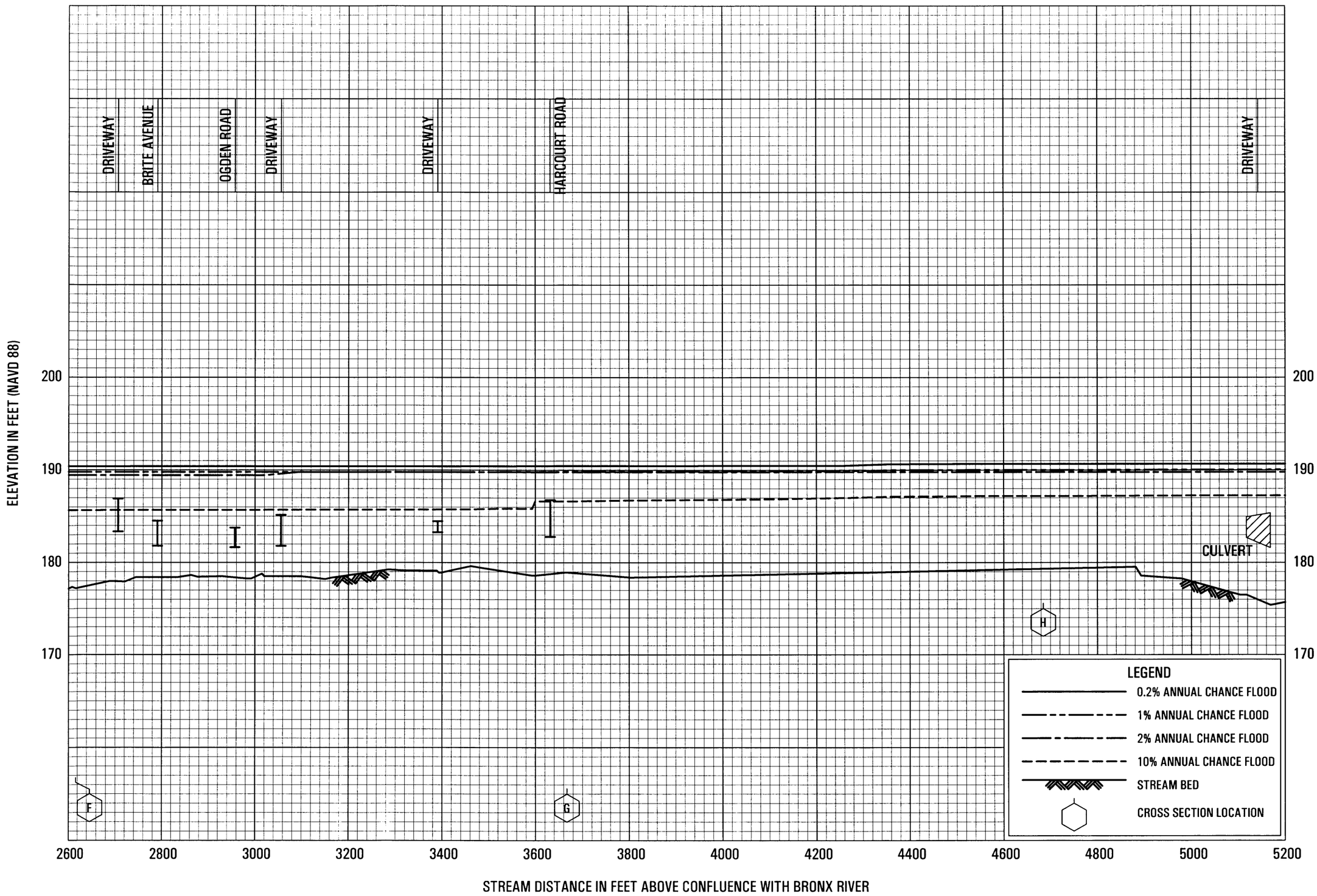

FLOOD PROFILES

SOUTH FOX MEADOW BROOK

FEDERAL EMERGENCY MANAGEMENT AGENCY

WESTCHESTER COUNTY, NY

(ALL JURISDICTIONS)

266P

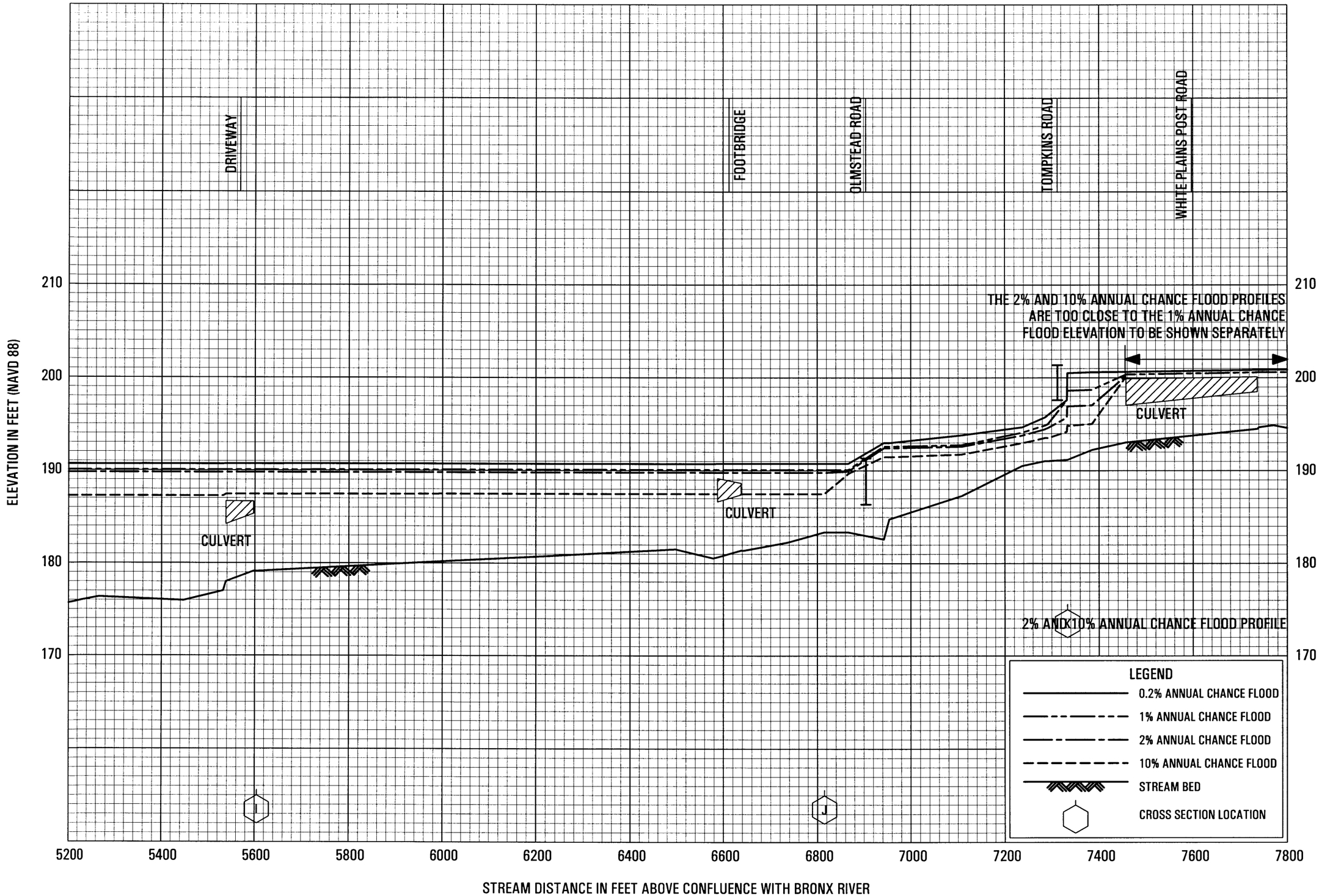

FLOOD PROFILES

SOUTH FOX MEADOW BROOK

FEDERAL EMERGENCY MANAGEMENT AGENCY

WESTCHESTER COUNTY, NY

(ALL JURISDICTIONS)

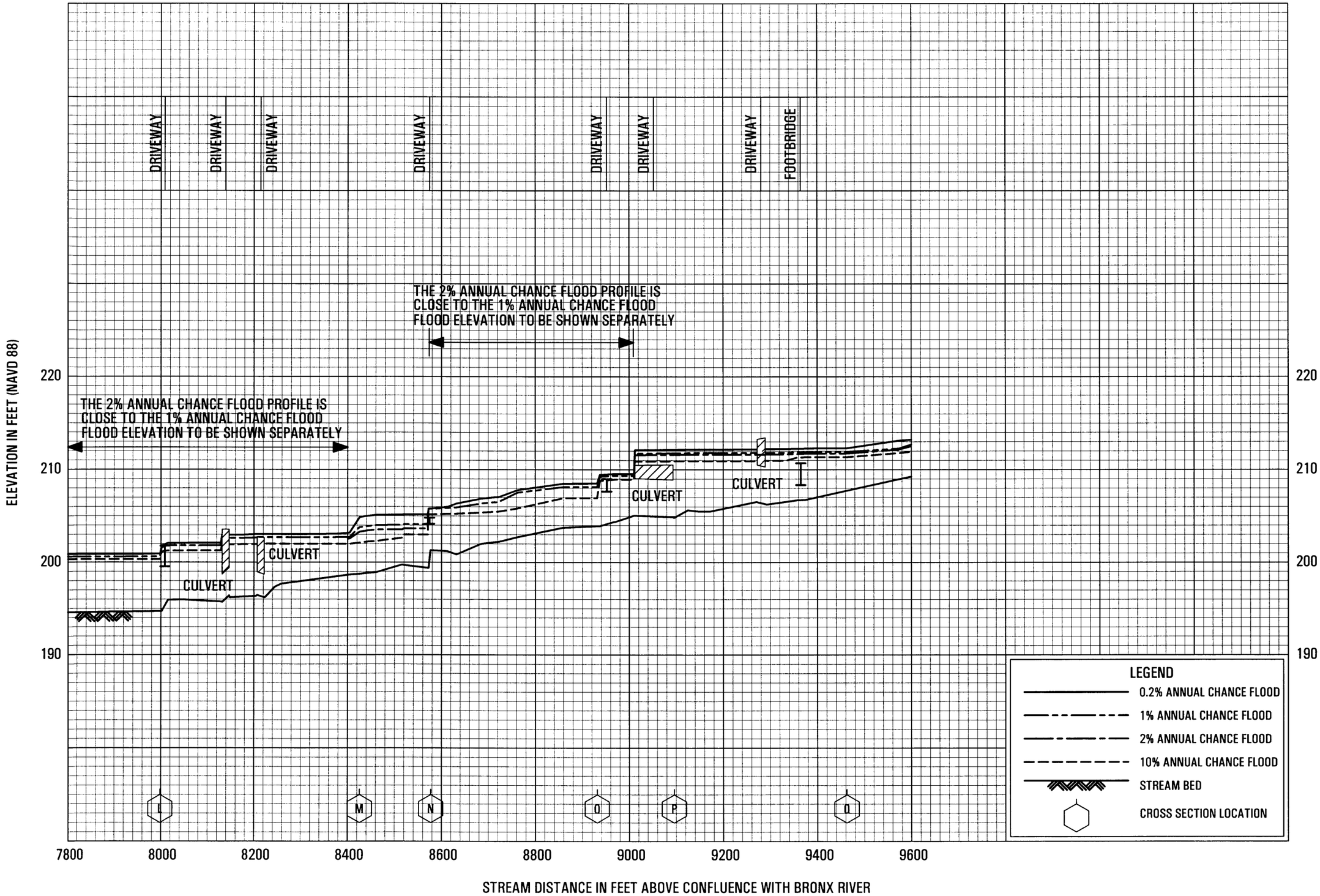

FLOOD PROFILES

SOUTH FOX MEADOW BROOK

FEDERAL EMERGENCY MANAGEMENT AGENCY

WESTCHESTER COUNTY, NY

(ALL JURISDICTIONS)

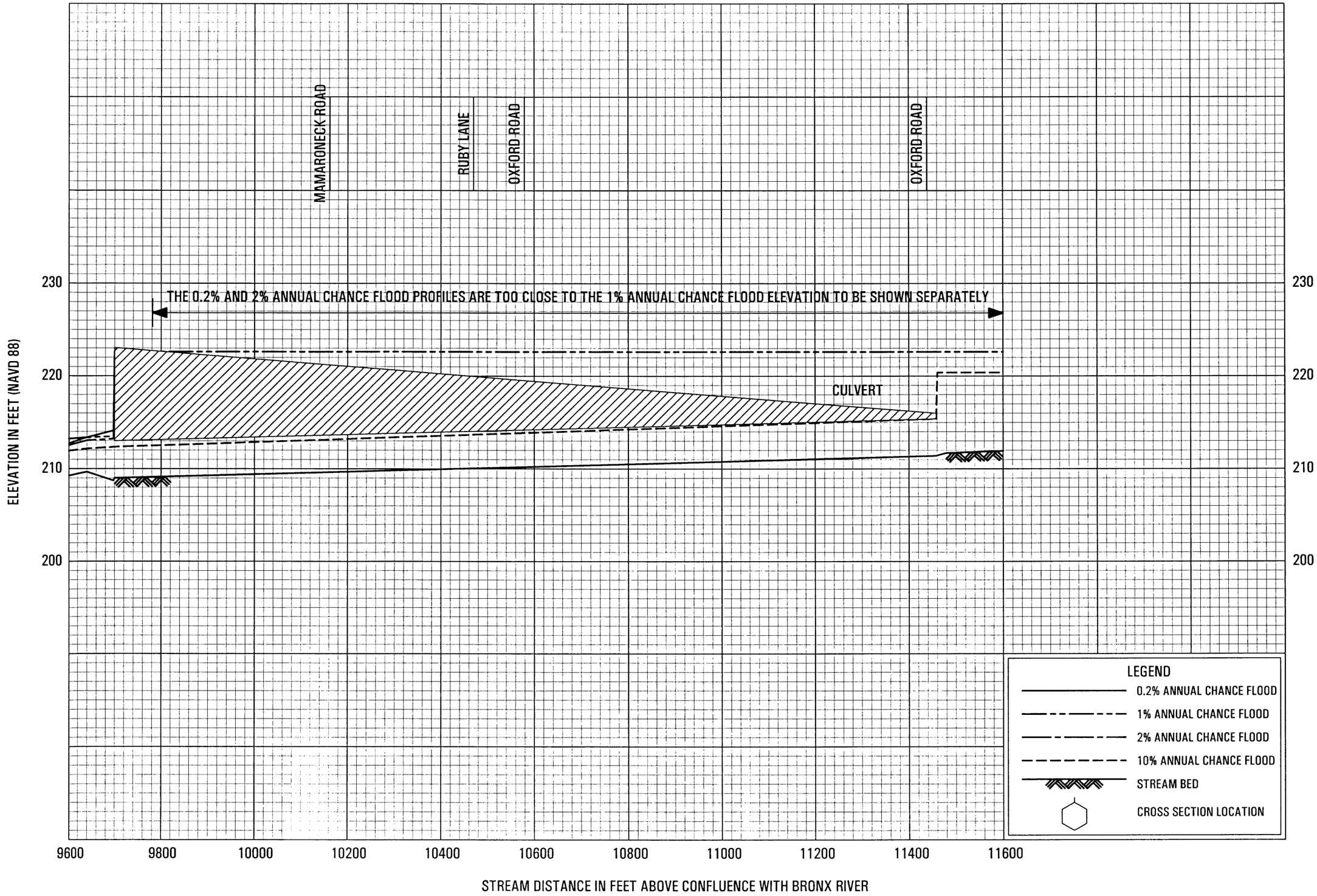

FLOOD PROFILES

SOUTH FOX MEADOW BROOK

FEDERAL EMERGENCY MANAGEMENT AGENCY

WESTCHESTER COUNTY, NY

(ALL JURISDICTIONS)

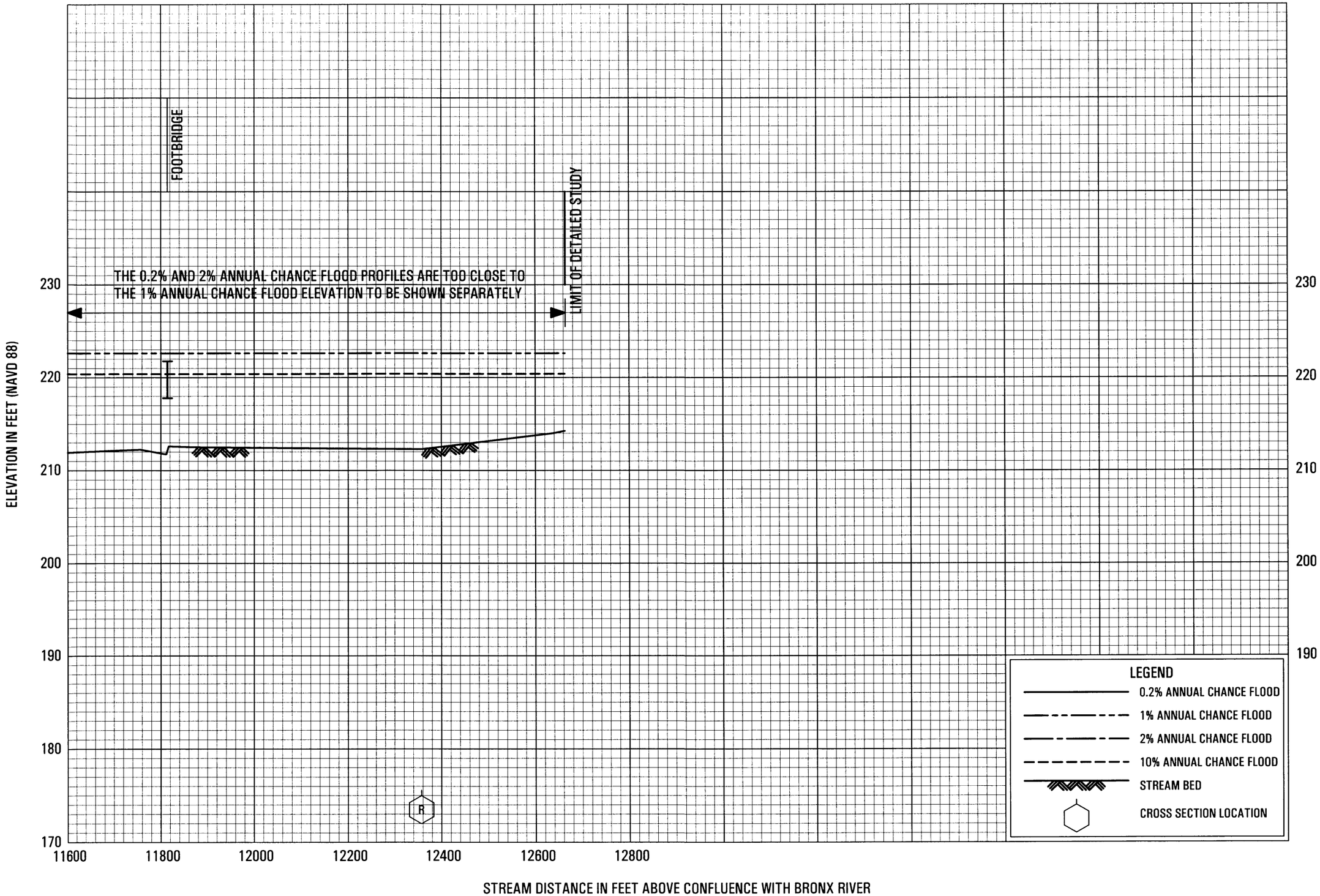

FLOOD PROFILES

SOUTH FOX MEADOW BROOK

FEDERAL EMERGENCY MANAGEMENT AGENCY

WESTCHESTER COUNTY, NY

(ALL JURISDICTIONS)

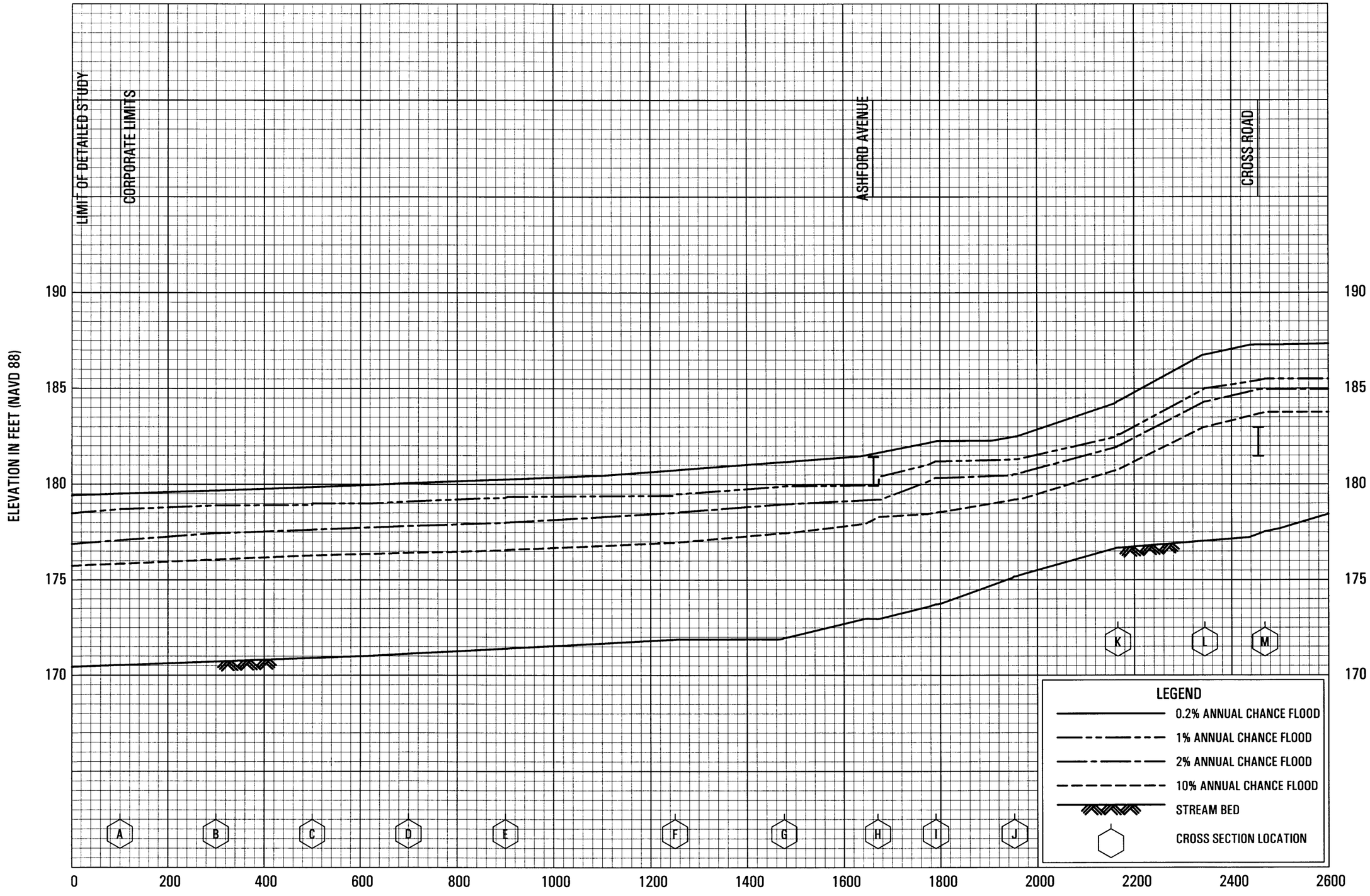

FLOOD PROFILES

SPRAIN BROOK

FEDERAL EMERGENCY MANAGEMENT AGENCY

WESTCHESTER COUNTY, NY

(ALL JURISDICTIONS)

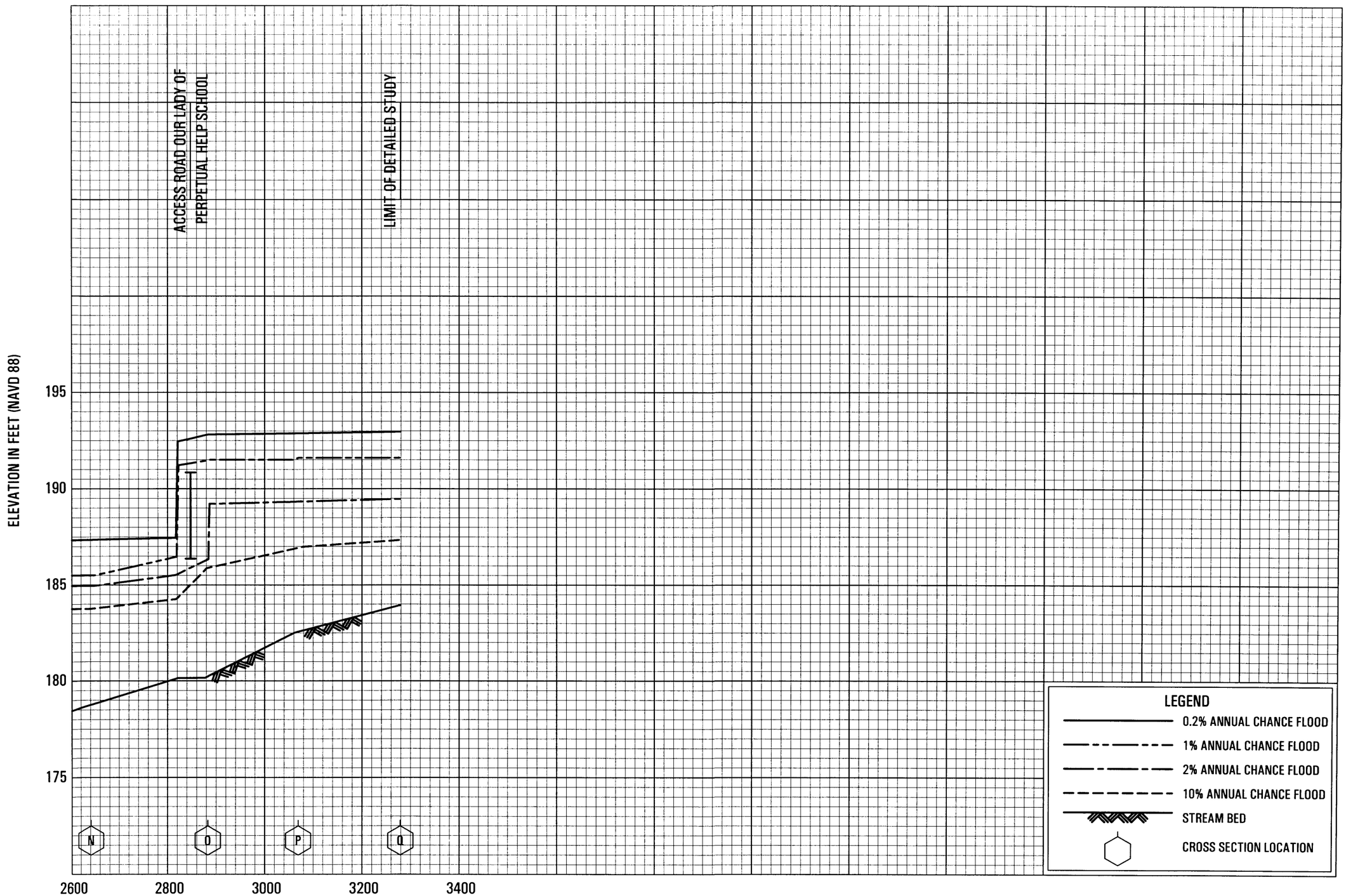

*LIMIT OF DETAILED STUDY IS LOCATED APPROXIMATELY 1,662 FEET DOWNSTREAM FROM ASHFORD AVENUE IN GREENBURGH/ARDSLEY

FLOOD PROFILES

SPRAIN BROOK

FEDERAL EMERGENCY MANAGEMENT AGENCY

WESTCHESTER COUNTY, NY

(ALL JURISDICTIONS)

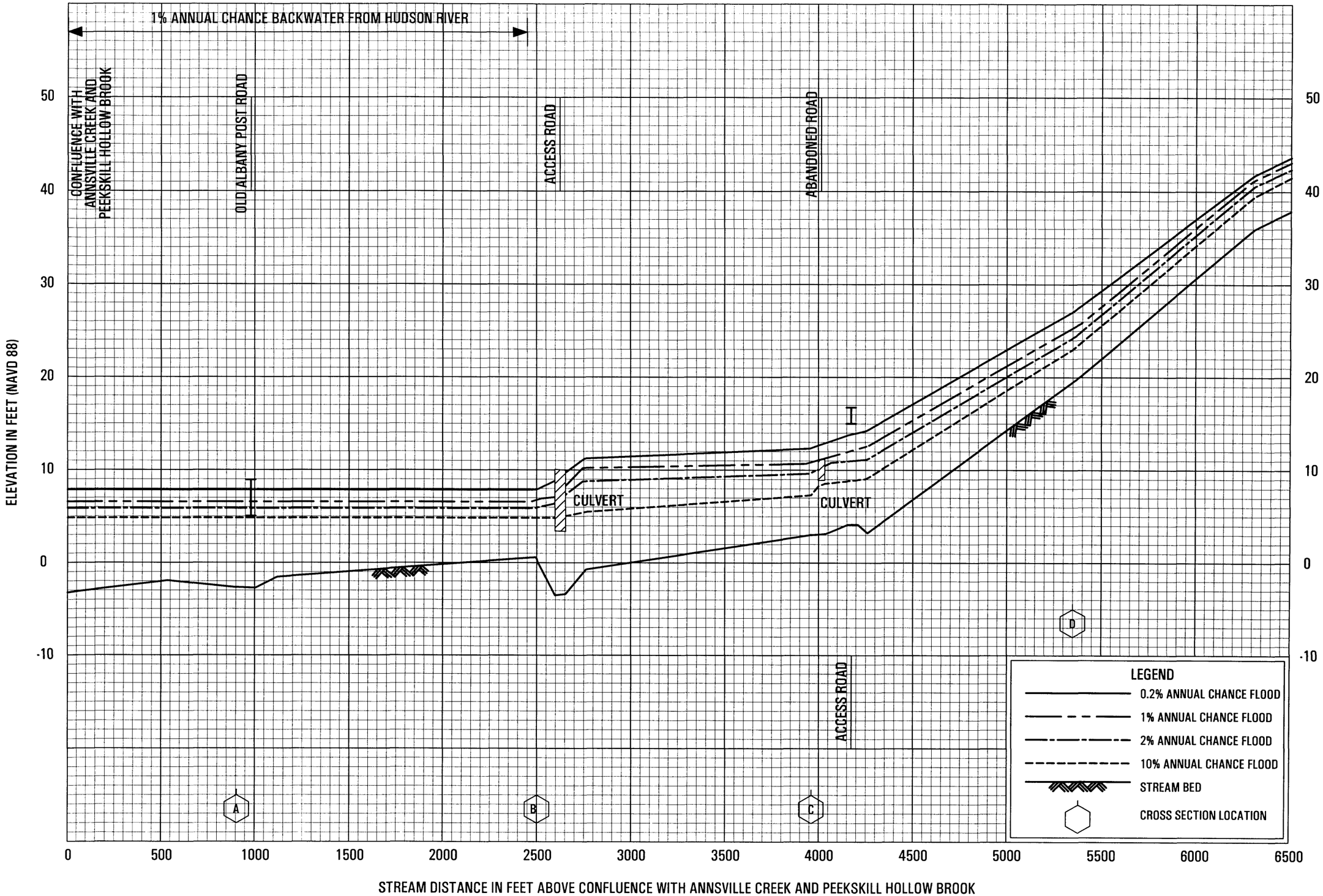

FLOOD PROFILES

SPROUT BROOK

FEDERAL EMERGENCY MANAGEMENT AGENCY

WESTCHESTER COUNTY, NY

(ALL JURISDICTIONS)

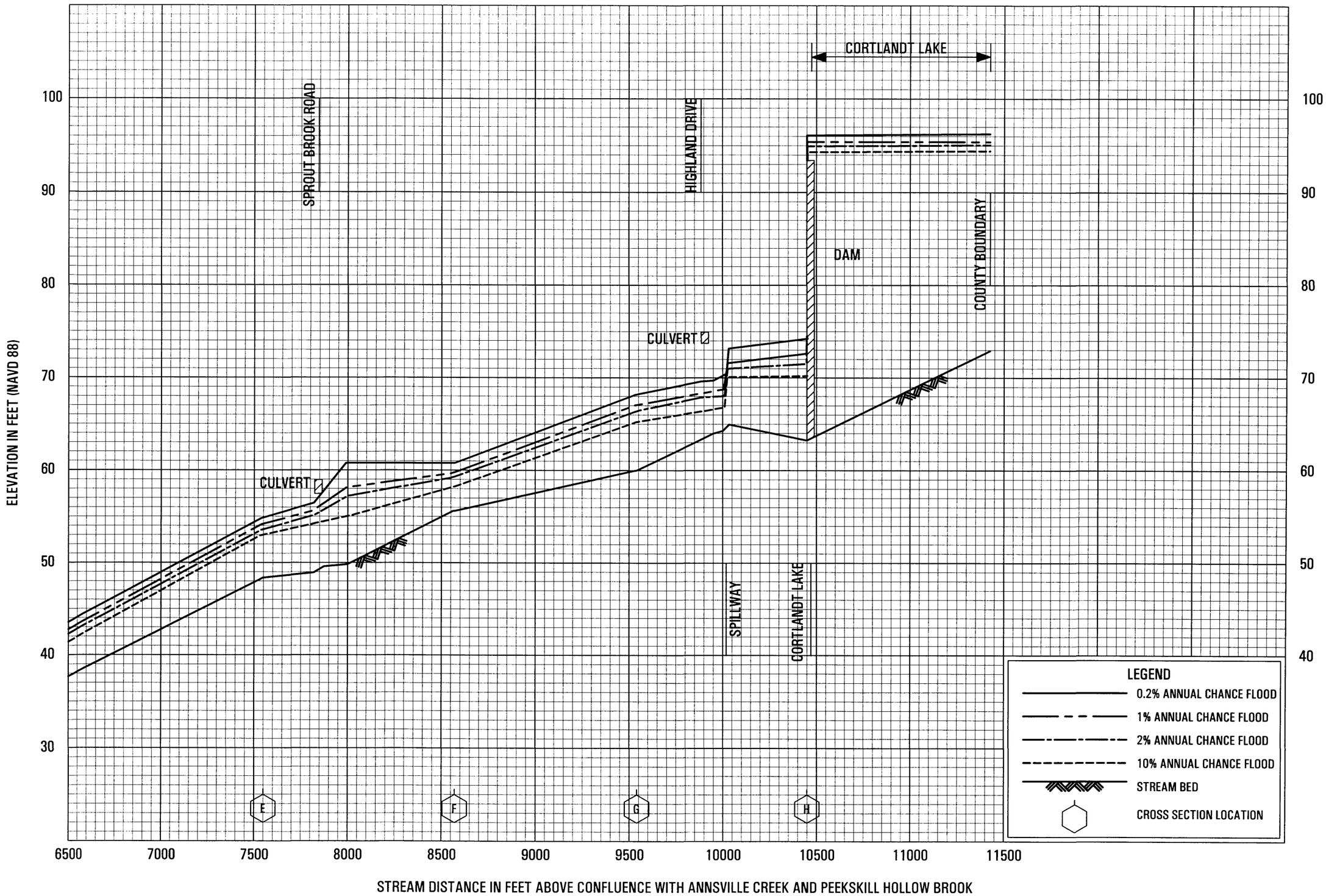

FLOOD PROFILES

SPROUT BROOK

FEDERAL EMERGENCY MANAGEMENT AGENCY

WESTCHESTER COUNTY, NY

(ALL JURISDICTIONS)

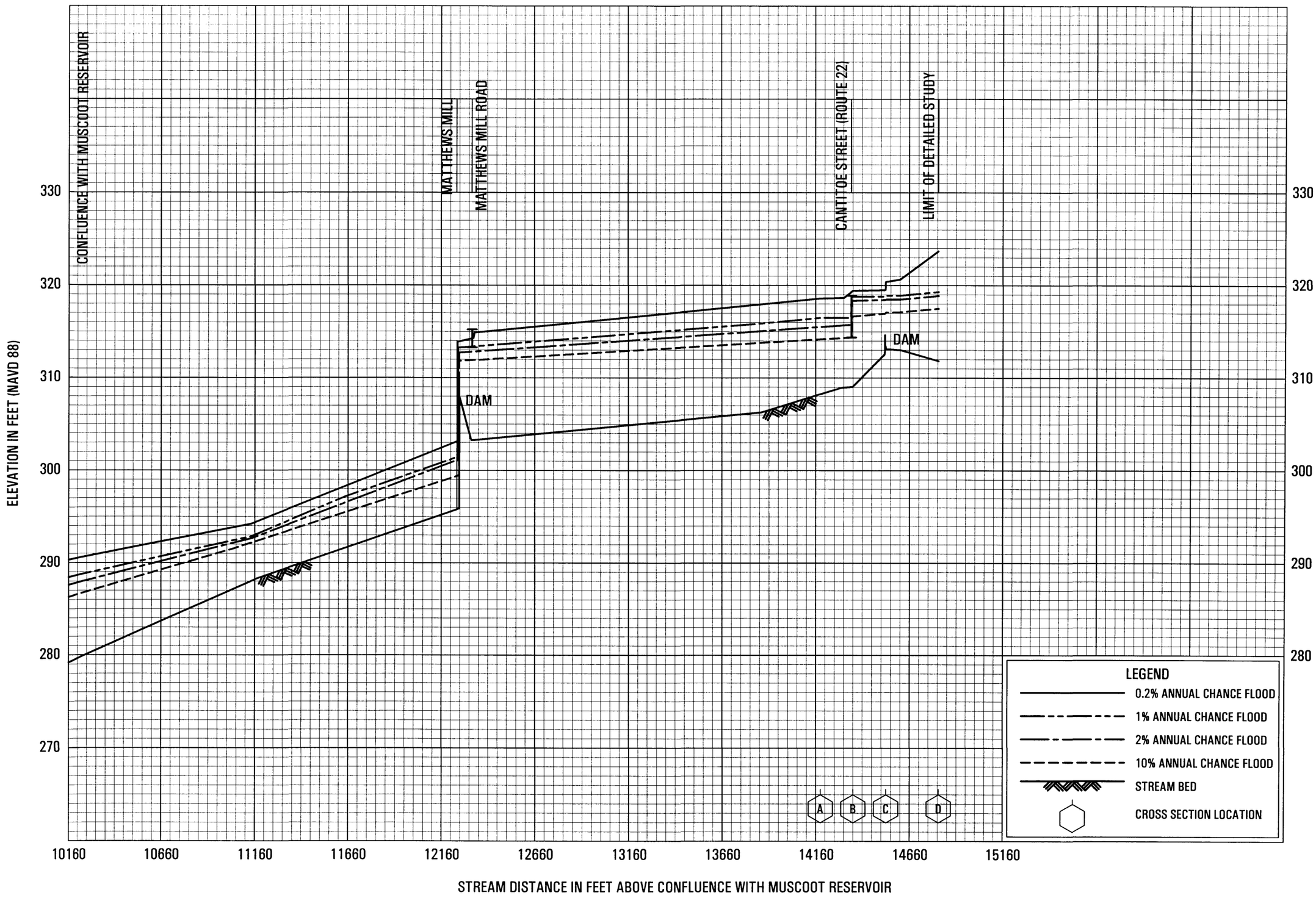

FLOOD PROFILES

STONE HILL RIVER

FEDERAL EMERGENCY MANAGEMENT AGENCY

WESTCHESTER COUNTY, NY

(ALL JURISDICTIONS)

275P

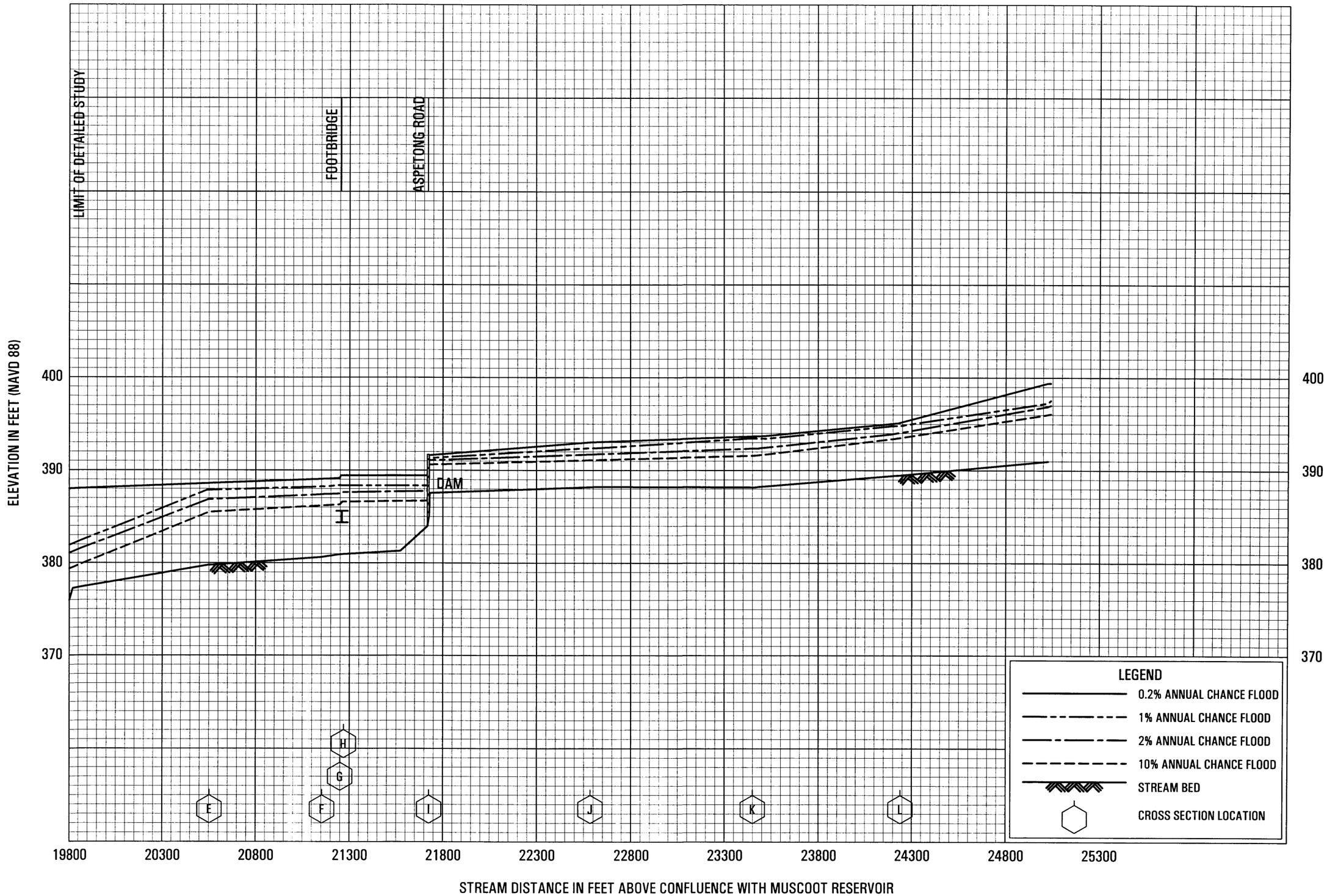

FLOOD PROFILES

STONE HILL RIVER

FEDERAL EMERGENCY MANAGEMENT AGENCY

WESTCHESTER COUNTY, NY

(ALL JURISDICTIONS)

276P

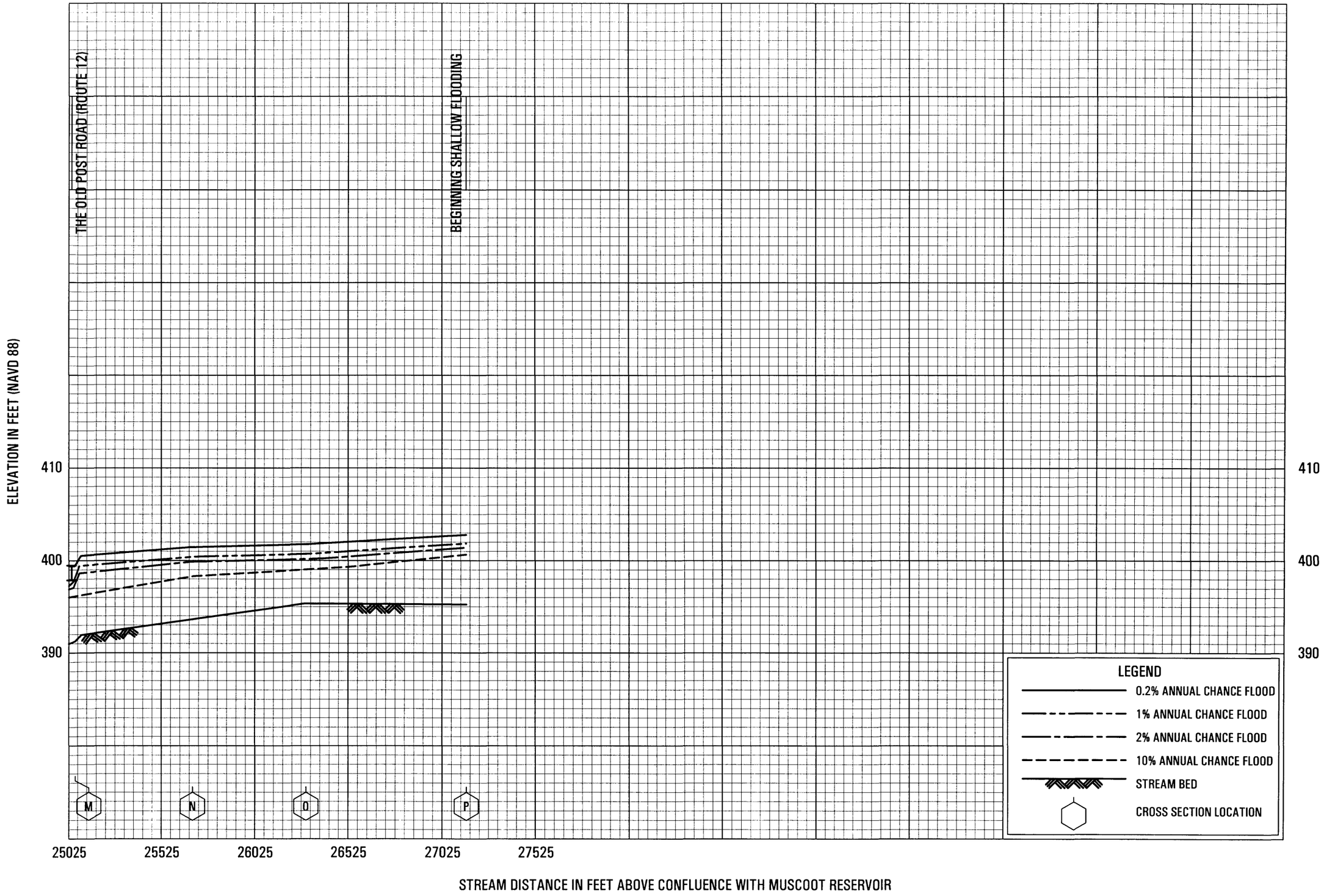

FLOOD PROFILES

STONE HILL RIVER

FEDERAL EMERGENCY MANAGEMENT AGENCY

WESTCHESTER COUNTY, NY

(ALL JURISDICTIONS)

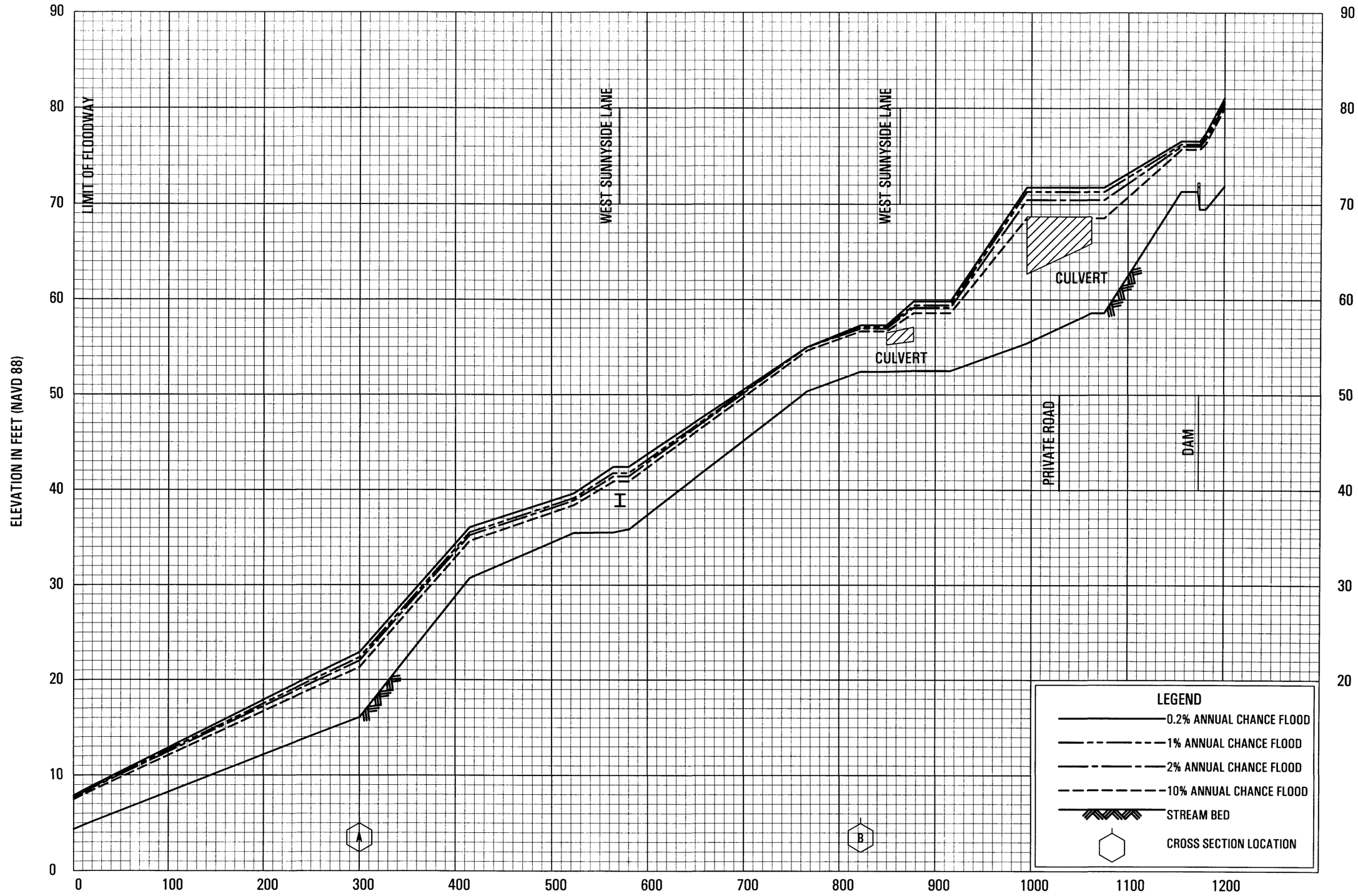

STREAM DISTANCE IN FEET ABOVE LIMIT OF FLOODWAY*

*LIMIT OF FLOODWAY IS LOCATED APPROXIMATELY 570 FEET DOWNSTREAM OF WEST SUNNYSIDE LANE

FLOOD PROFILES

SUNNYSIDE BROOK

FEDERAL EMERGENCY MANAGEMENT AGENCY

WESTCHESTER COUNTY, NY

(ALL JURISDICTIONS)

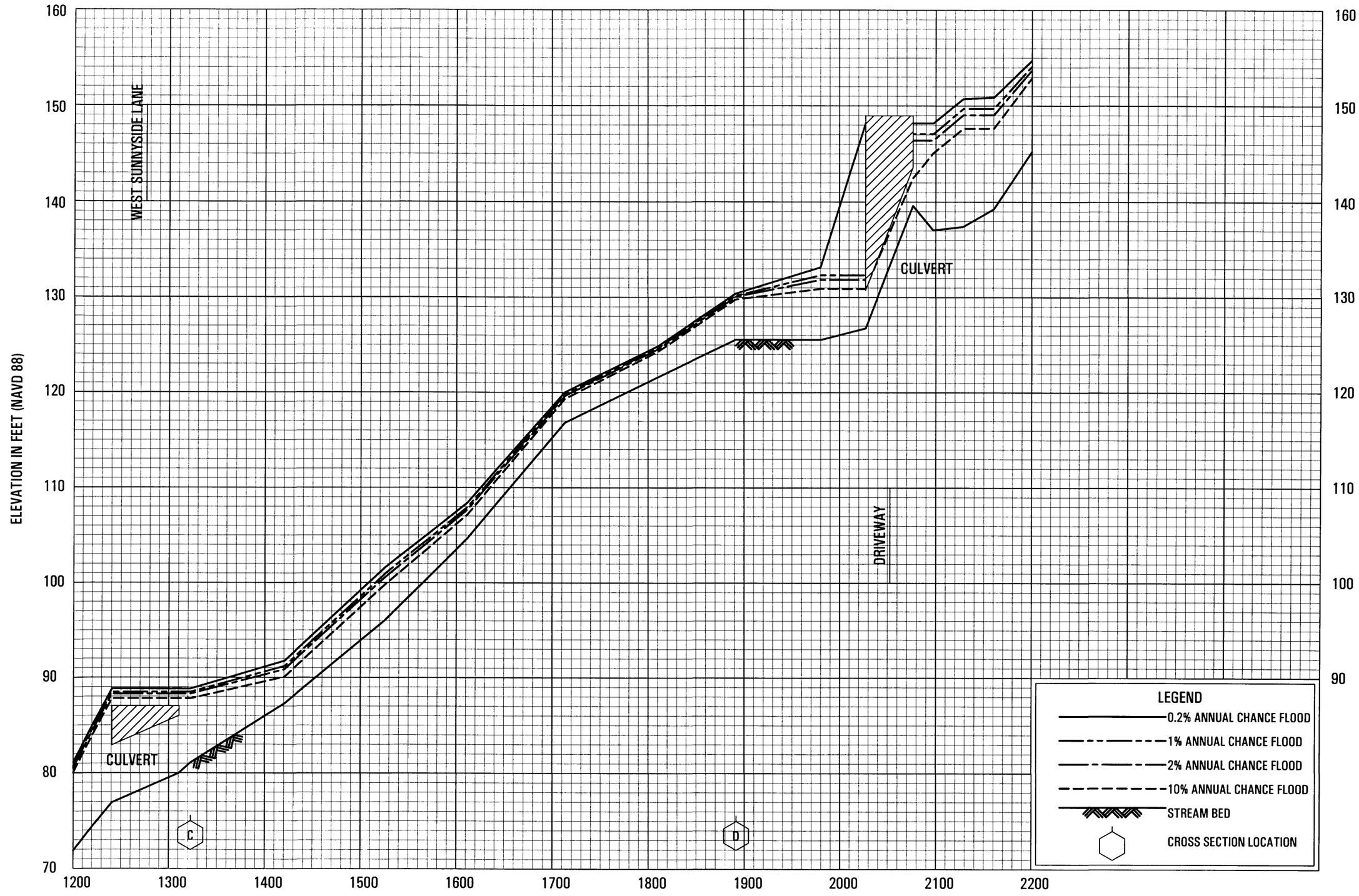

FLOOD PROFILES

SUNNYSIDE BROOK

FEDERAL EMERGENCY MANAGEMENT AGENCY

WESTCHESTER COUNTY, NY

(ALL JURISDICTIONS)

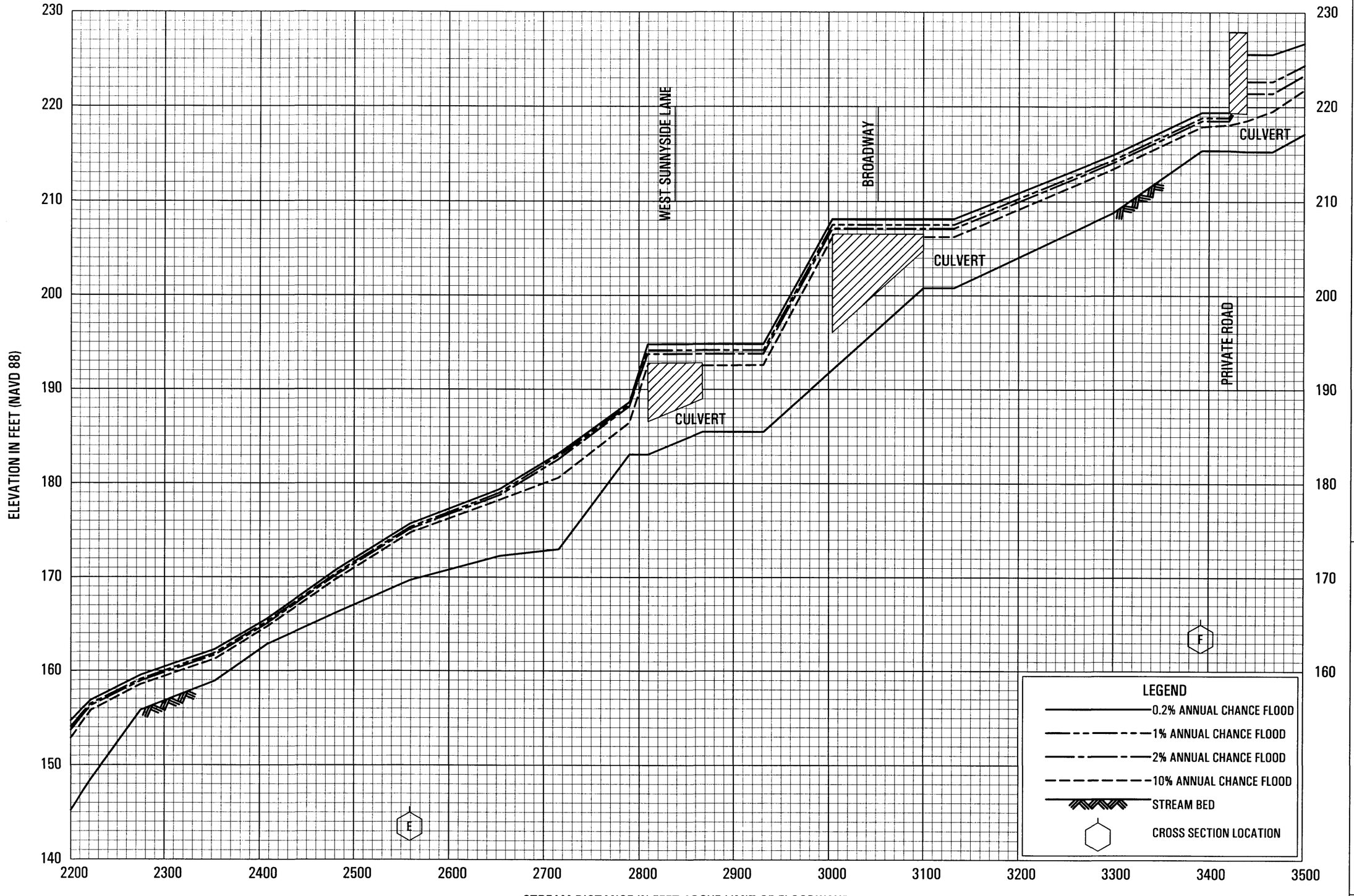

FLOOD PROFILES

SUNNYSIDE BROOK

FEDERAL EMERGENCY MANAGEMENT AGENCY

WESTCHESTER COUNTY, NY

(ALL JURISDICTIONS)

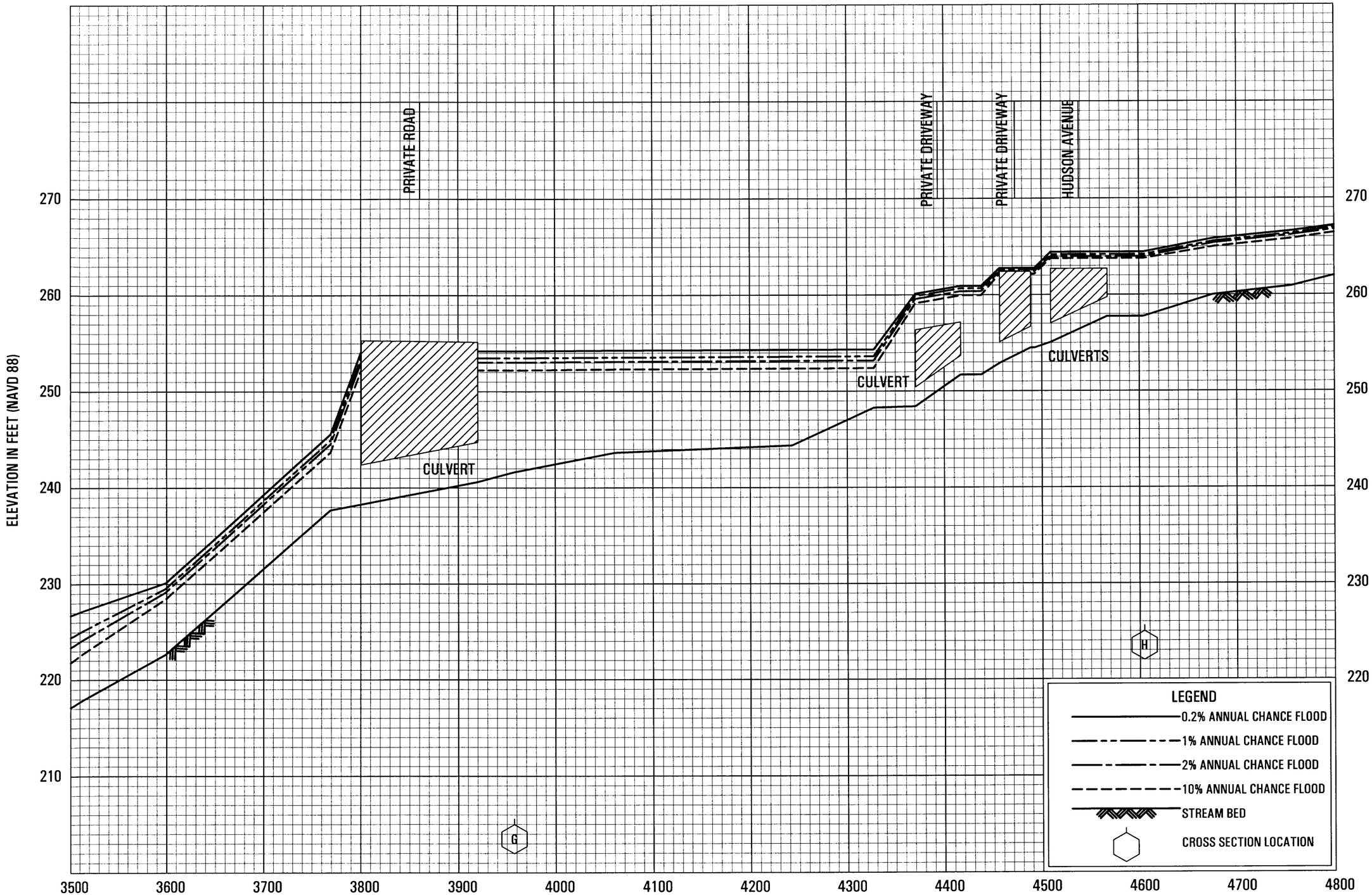

FLOOD PROFILES

SUNNYSIDE BROOK

FEDERAL EMERGENCY MANAGEMENT AGENCY

WESTCHESTER COUNTY, NY

(ALL JURISDICTIONS)

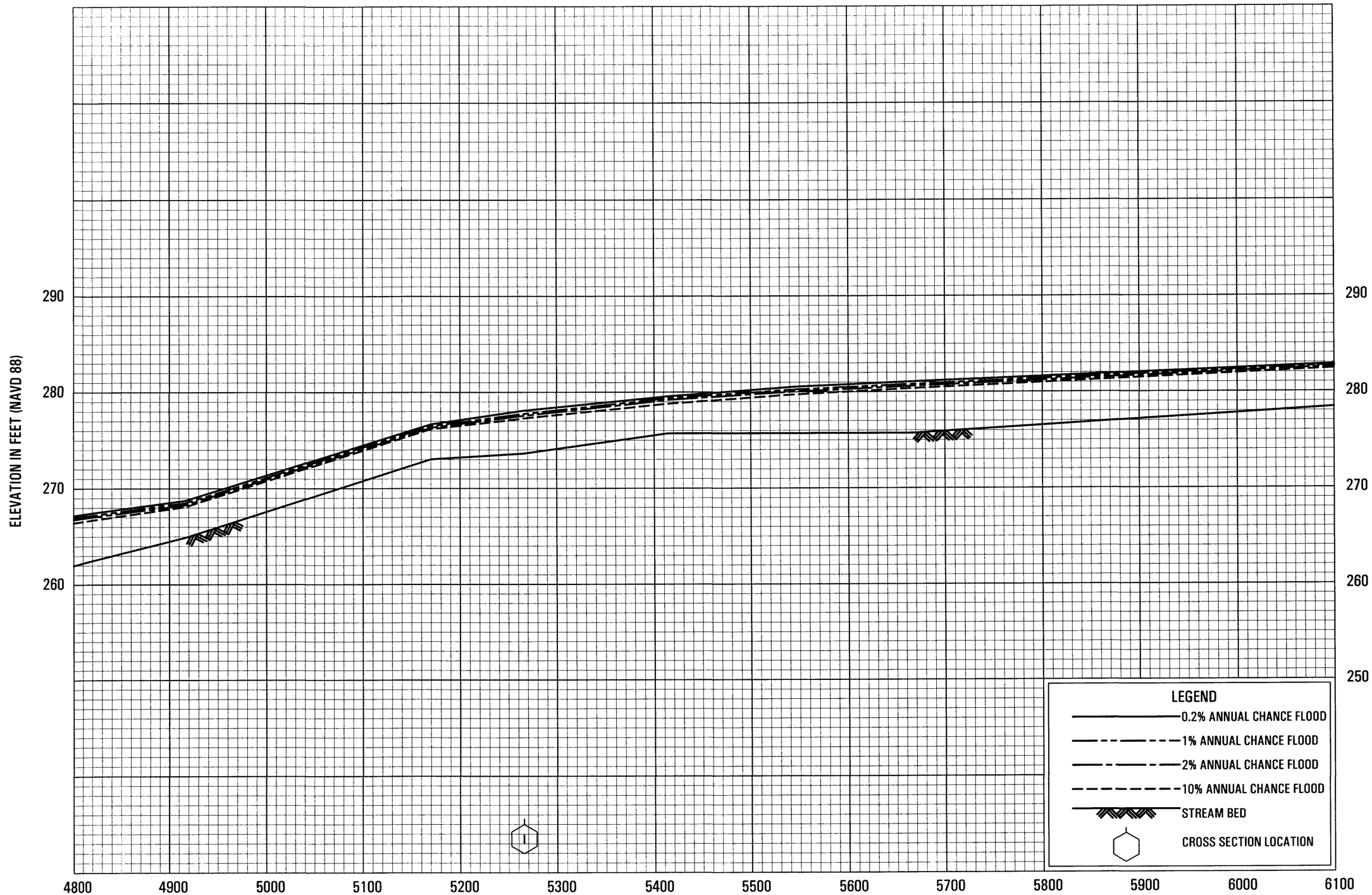

FLOOD PROFILES

SUNNYSIDE BROOK

FEDERAL EMERGENCY MANAGEMENT AGENCY

WESTCHESTER COUNTY, NY

(ALL JURISDICTIONS)

282P

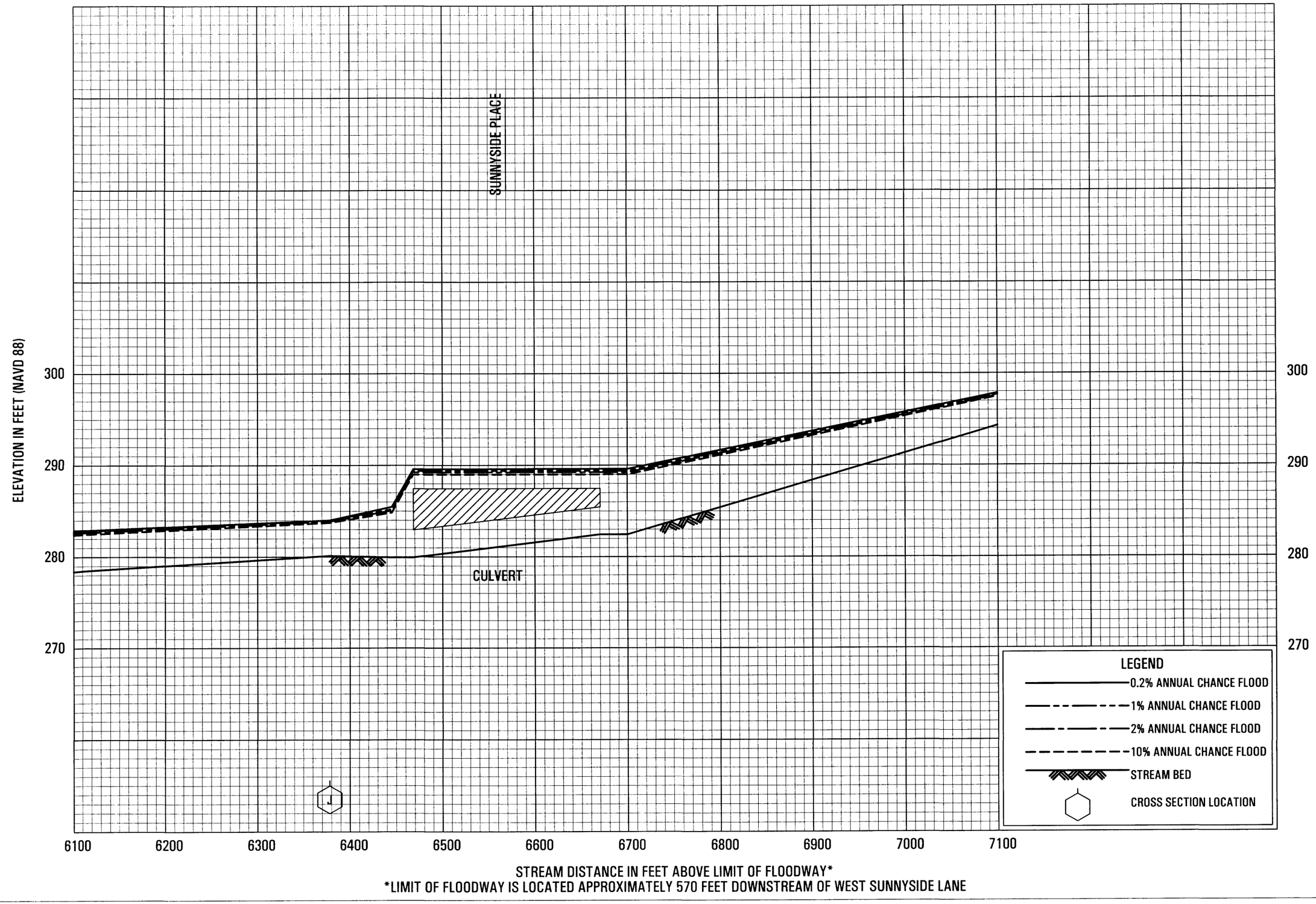

FLOOD PROFILES

SUNNYSIDE BROOK

FEDERAL EMERGENCY MANAGEMENT AGENCY

WESTCHESTER COUNTY, NY

(ALL JURISDICTIONS)

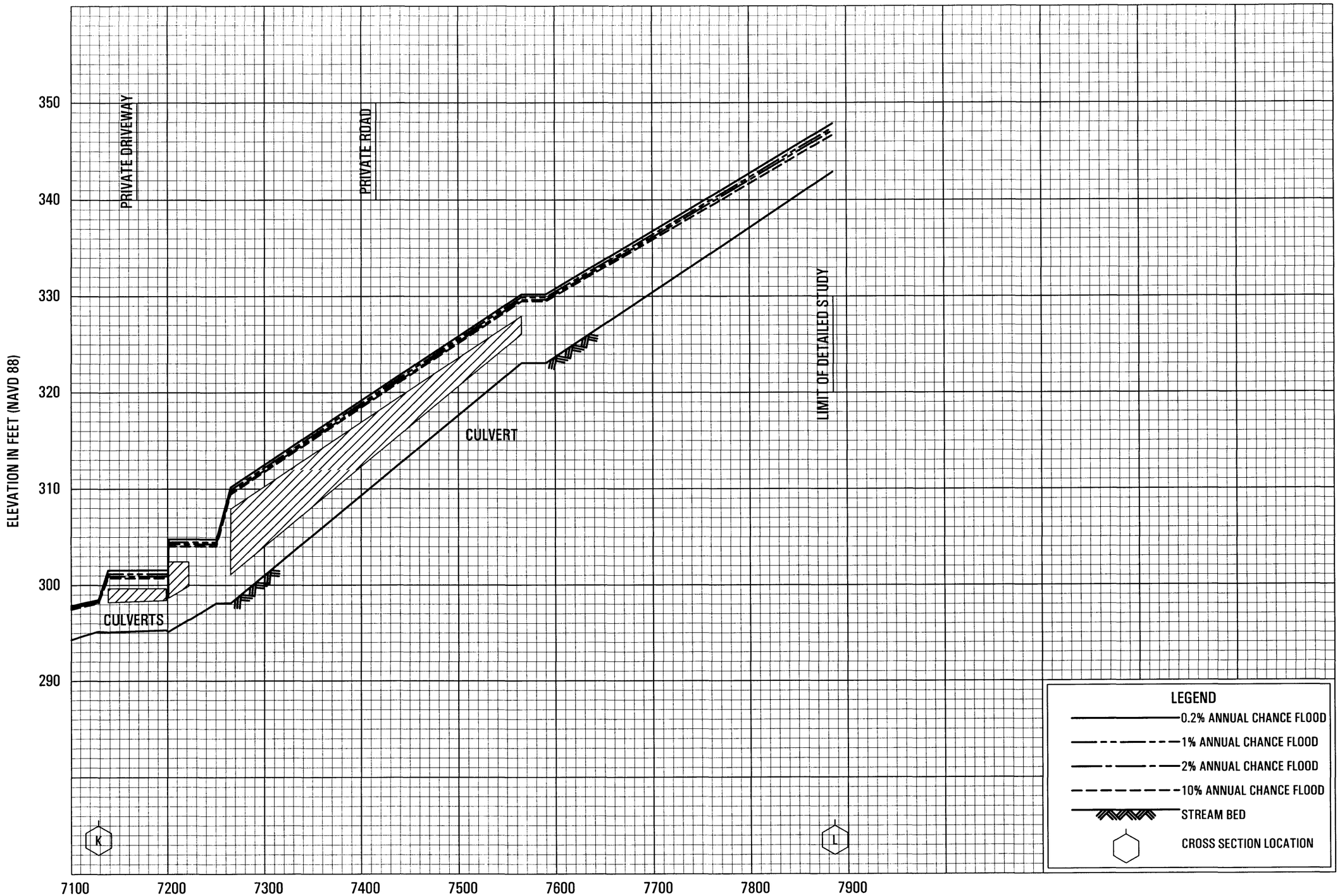

FLOOD PROFILES

SUNNYSIDE BROOK

FEDERAL EMERGENCY MANAGEMENT AGENCY

WESTCHESTER COUNTY, NY

(ALL JURISDICTIONS)

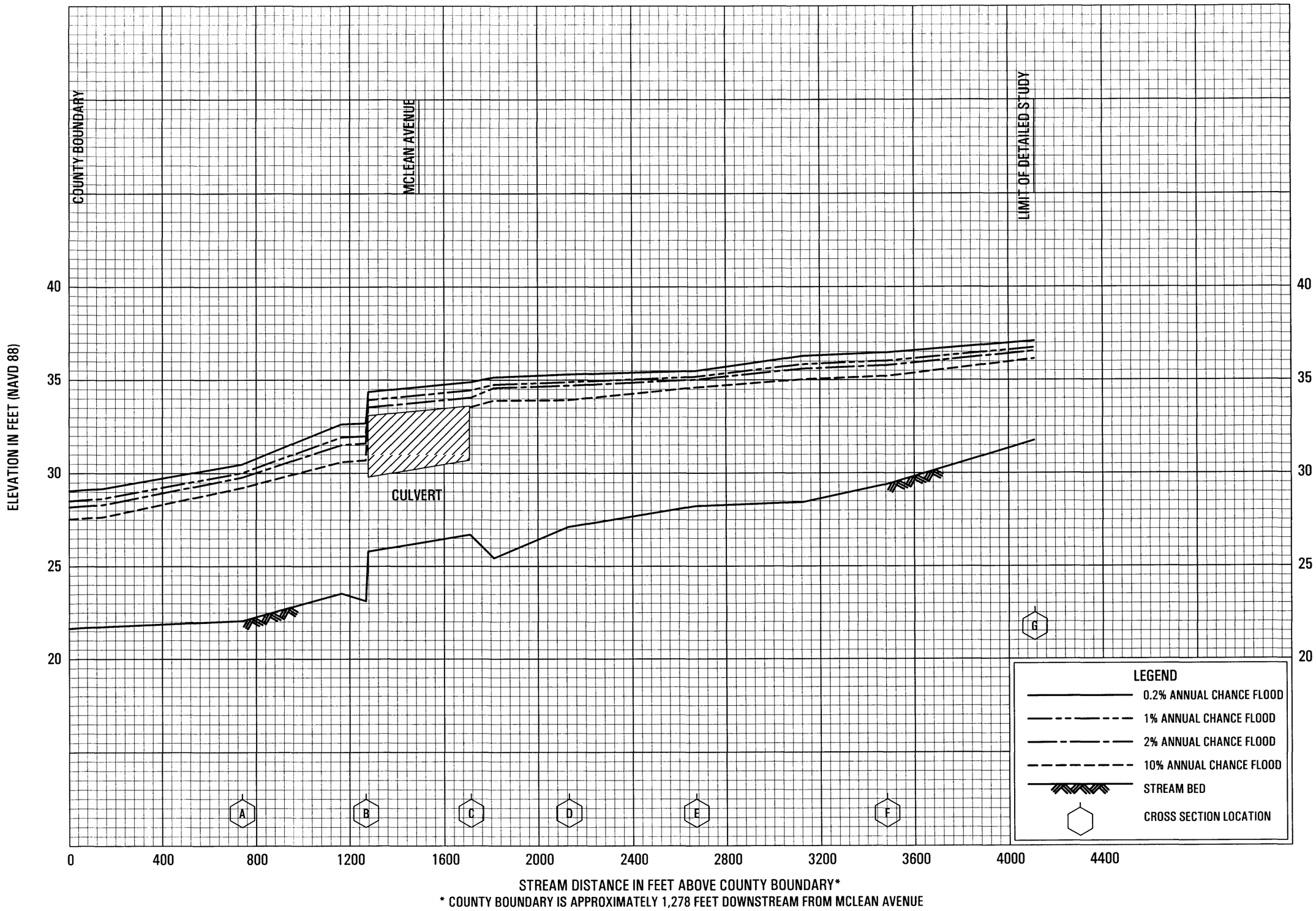

FLOOD PROFILES

TIBBETTS BROOK

FEDERAL EMERGENCY MANAGEMENT AGENCY

WESTCHESTER COUNTY, NY

(ALL JURISDICTIONS)

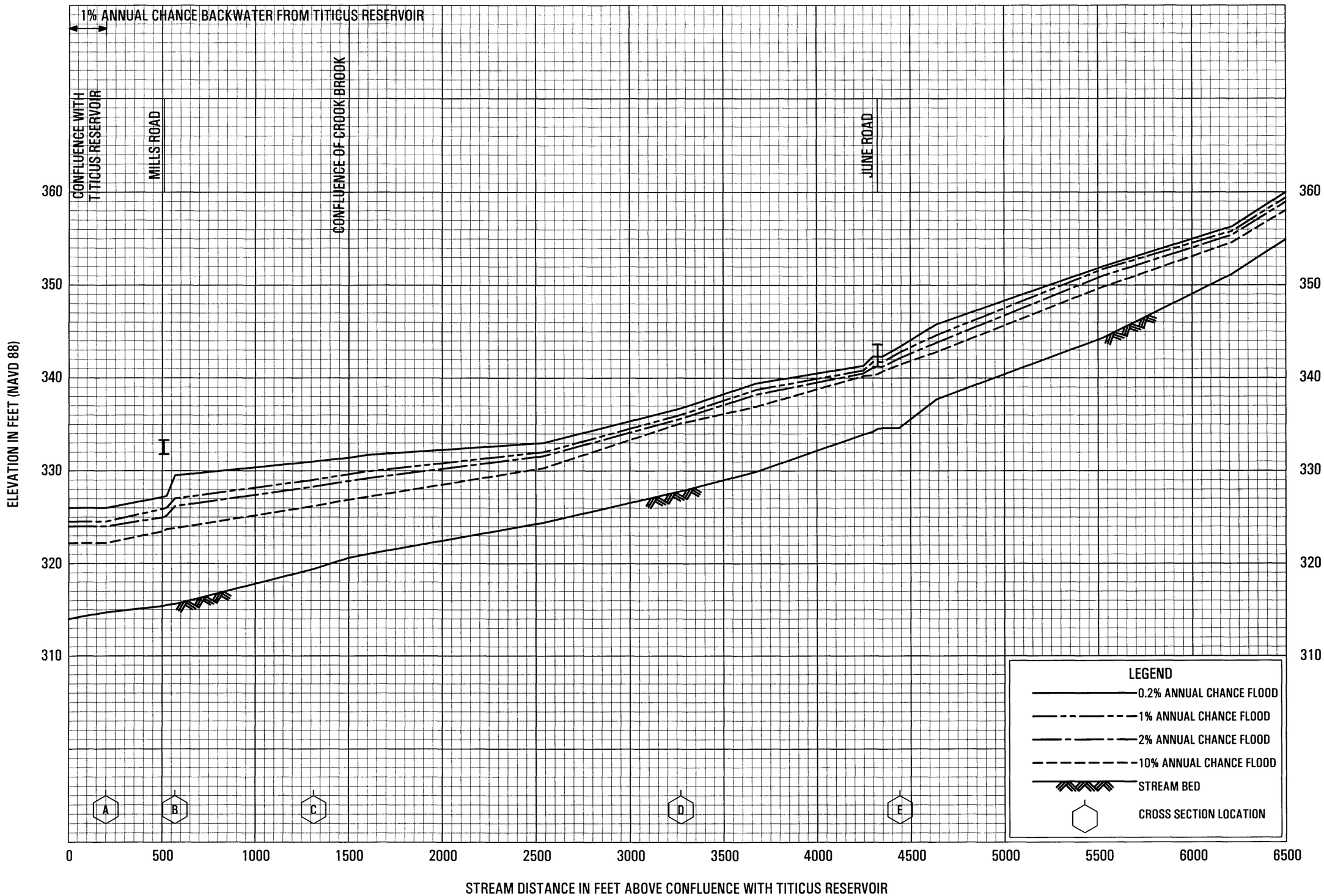

FLOOD PROFILES

TITICUS RIVER

FEDERAL EMERGENCY MANAGEMENT AGENCY

WESTCHESTER COUNTY, NY

(ALL JURISDICTIONS)

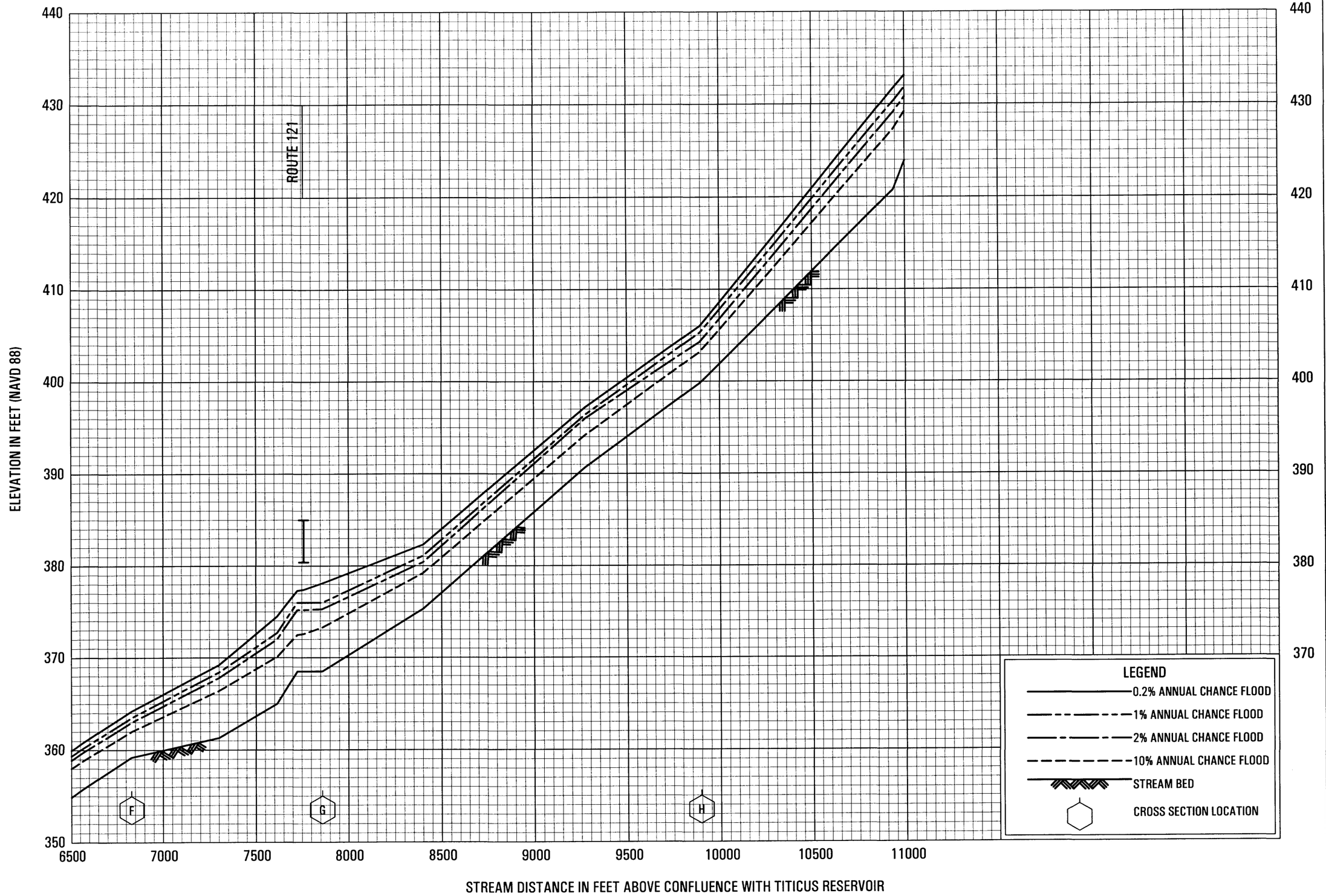

FLOOD PROFILES

TITICUS RIVER

FEDERAL EMERGENCY MANAGEMENT AGENCY

WESTCHESTER COUNTY, NY

(ALL JURISDICTIONS)

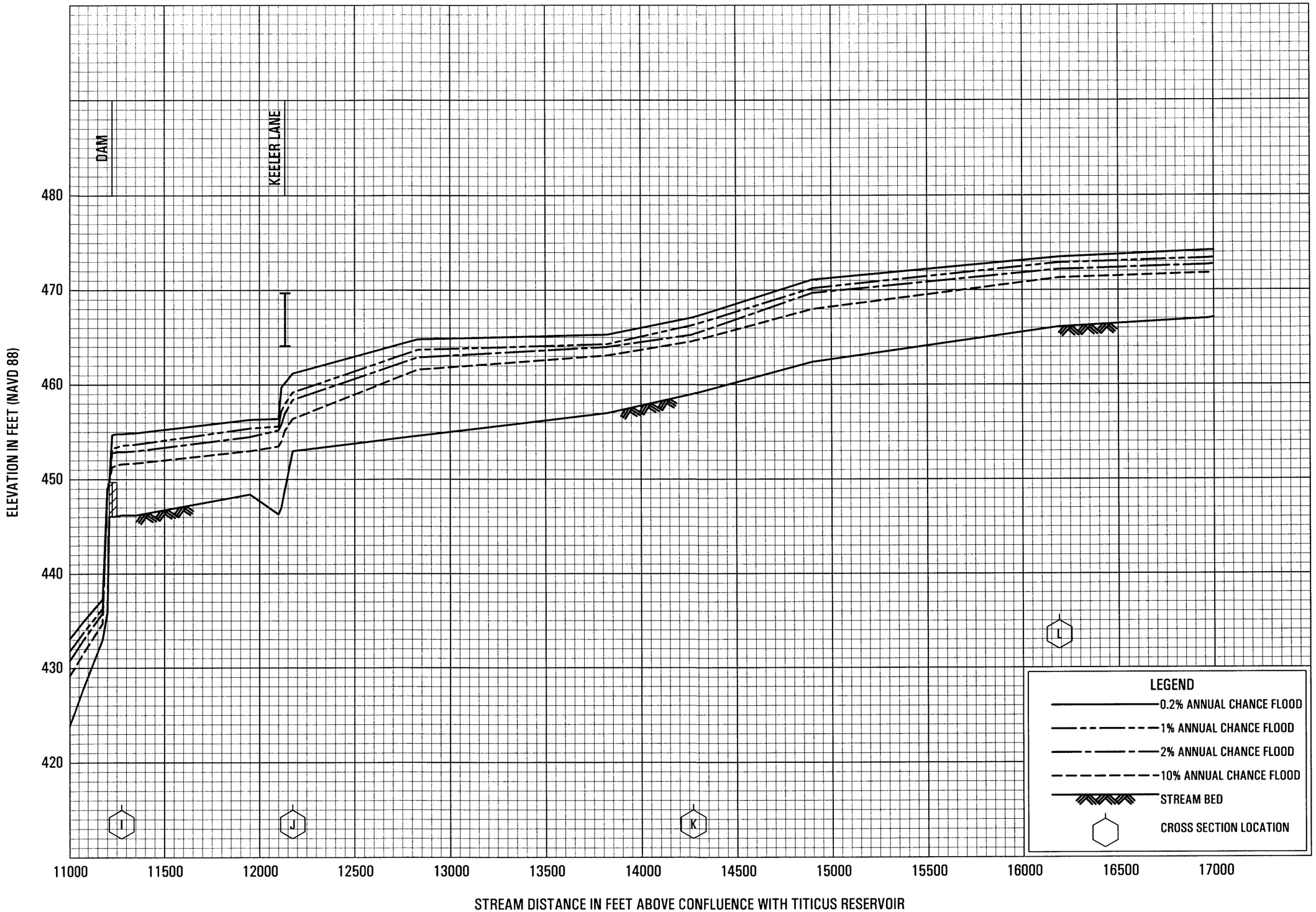

FLOOD PROFILES

TITICUS RIVER

FEDERAL EMERGENCY MANAGEMENT AGENCY

WESTCHESTER COUNTY, NY

(ALL JURISDICTIONS)

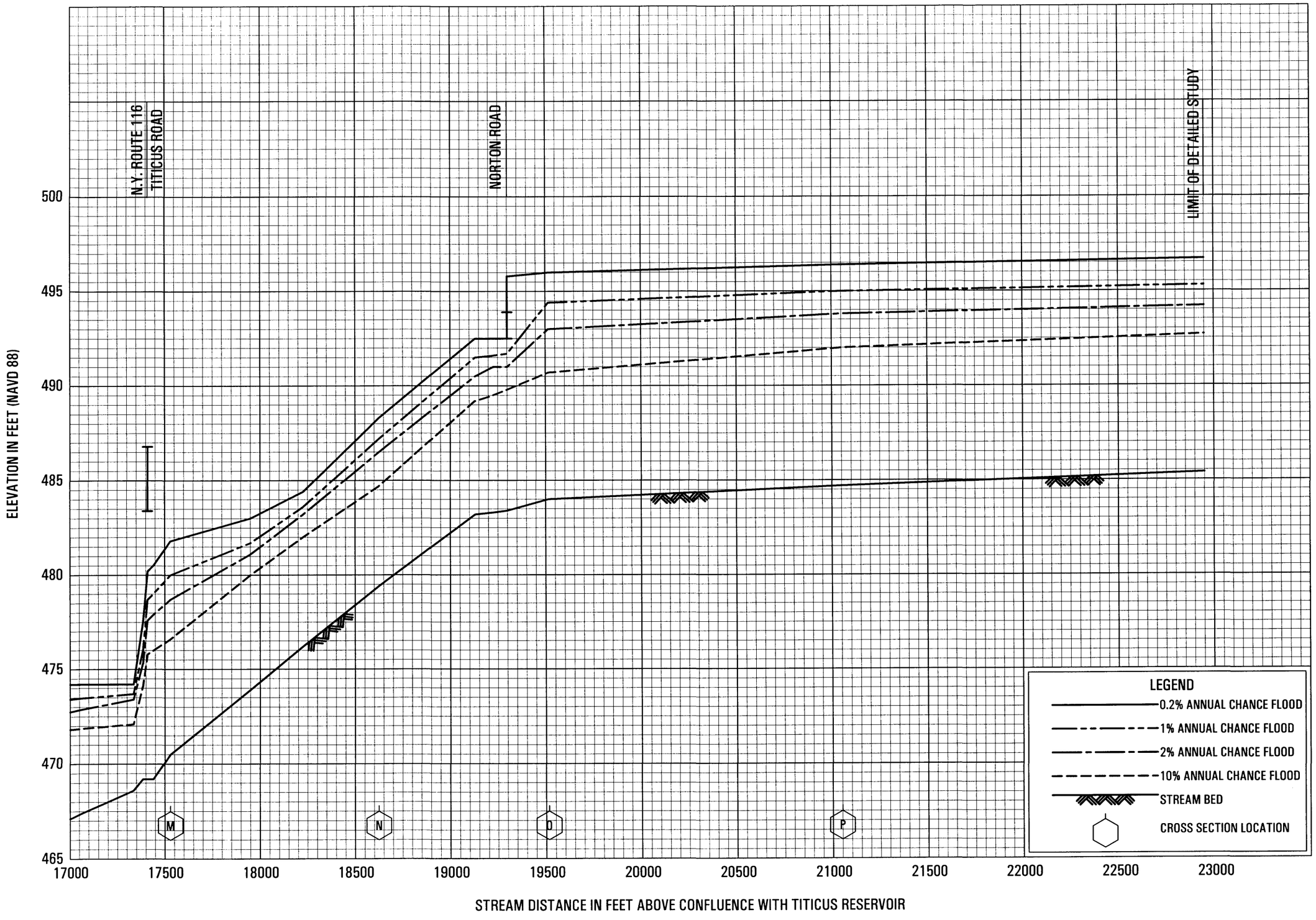

FLOOD PROFILES

TITICUS RIVER

FEDERAL EMERGENCY MANAGEMENT AGENCY

WESTCHESTER COUNTY, NY

(ALL JURISDICTIONS)

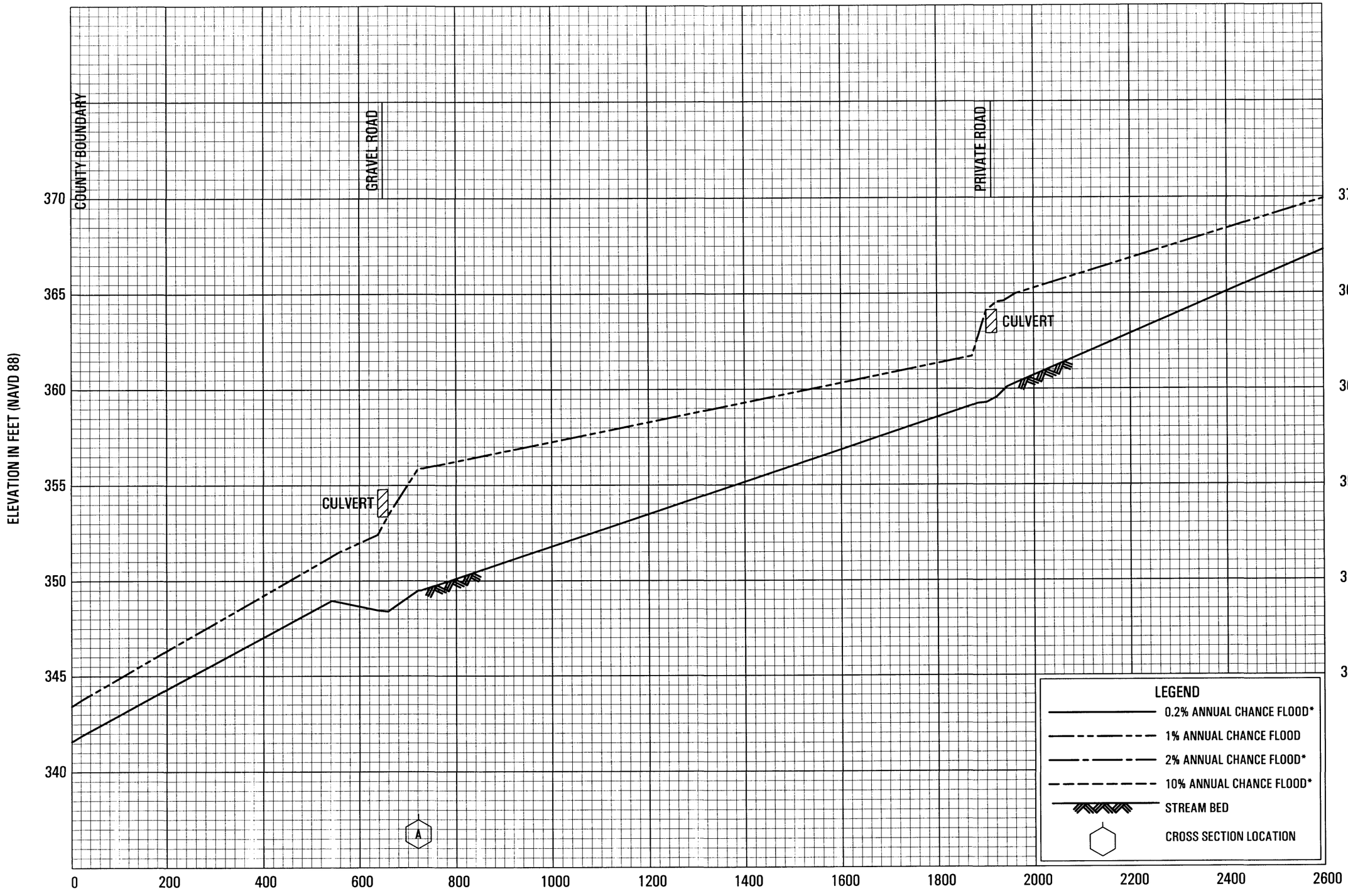

STREAM DISTANCE IN FEET ABOVE COUNTY BOUNDARY**

**COUNTY BOUNDARY IS APPROXIMATELY 1,450 FEET UPSTREAM OF PONUS RIDGE IN THE TOWN OF NEW CANAAN, CONNECTICUT

* DATA NOT AVAILABLE

FLOOD PROFILES

TRIBUTARY TO LAUREL RESERVOIR

FEDERAL EMERGENCY MANAGEMENT AGENCY

WESTCHESTER COUNTY, NY

(ALL JURISDICTIONS)

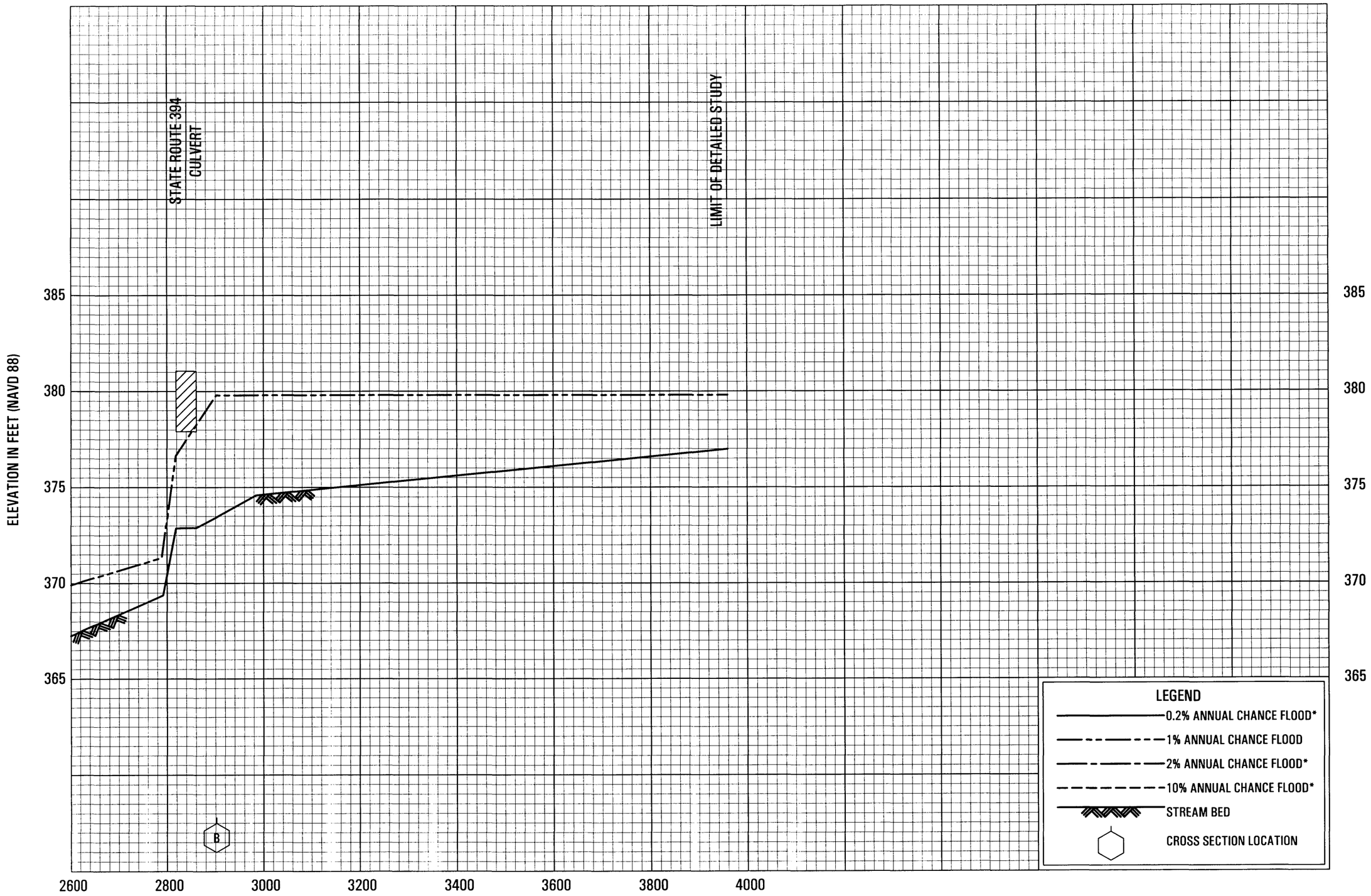

* DATA NOT AVAILABLE

FLOOD PROFILES

TRIBUTARY TO LAUREL RESERVOIR

FEDERAL EMERGENCY MANAGEMENT AGENCY

WESTCHESTER COUNTY, NY

(ALL JURISDICTIONS)

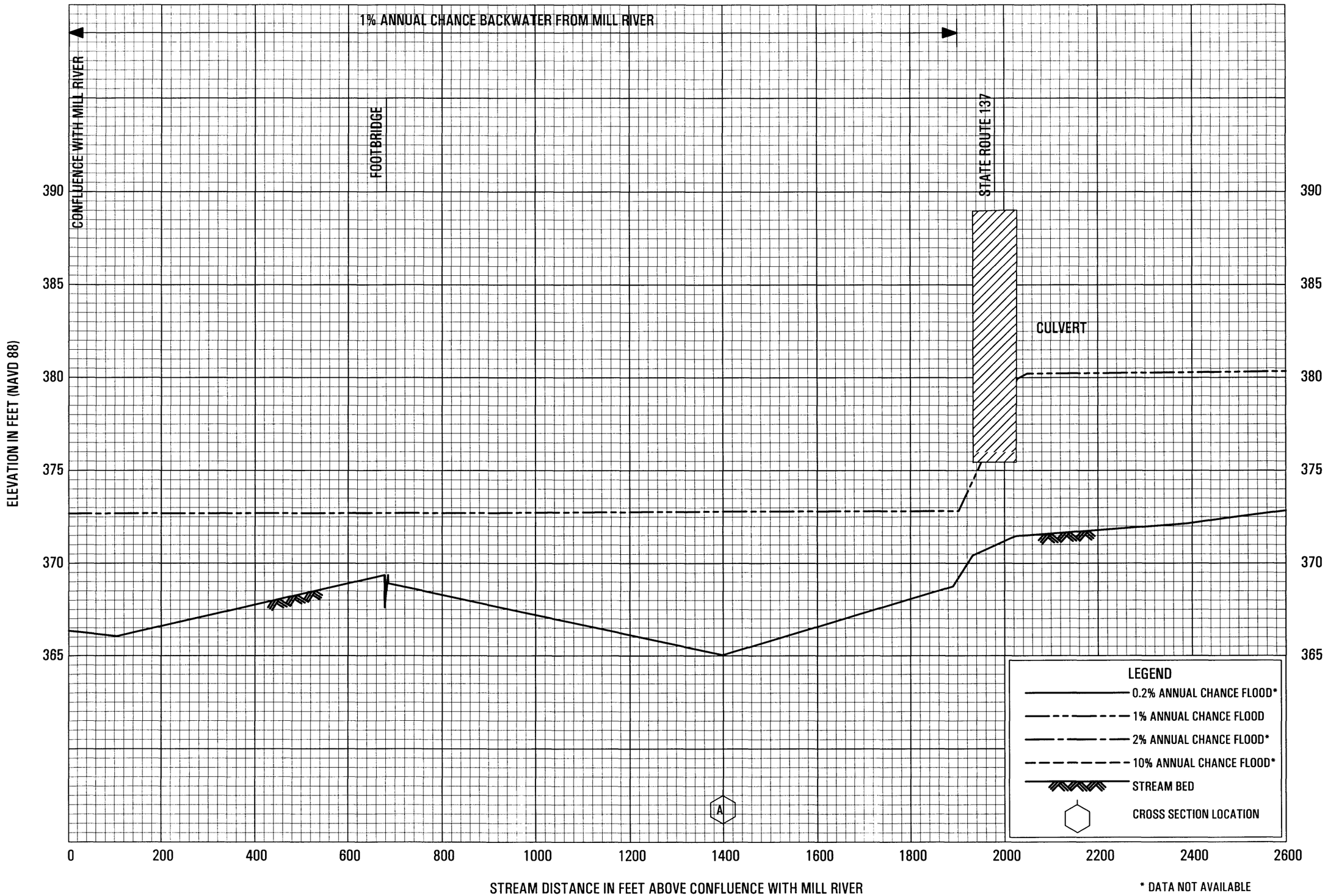

FLOOD PROFILES

TRIBUTARY TO MILL RIVER

FEDERAL EMERGENCY MANAGEMENT AGENCY

WESTCHESTER COUNTY, NY

(ALL JURISDICTIONS)

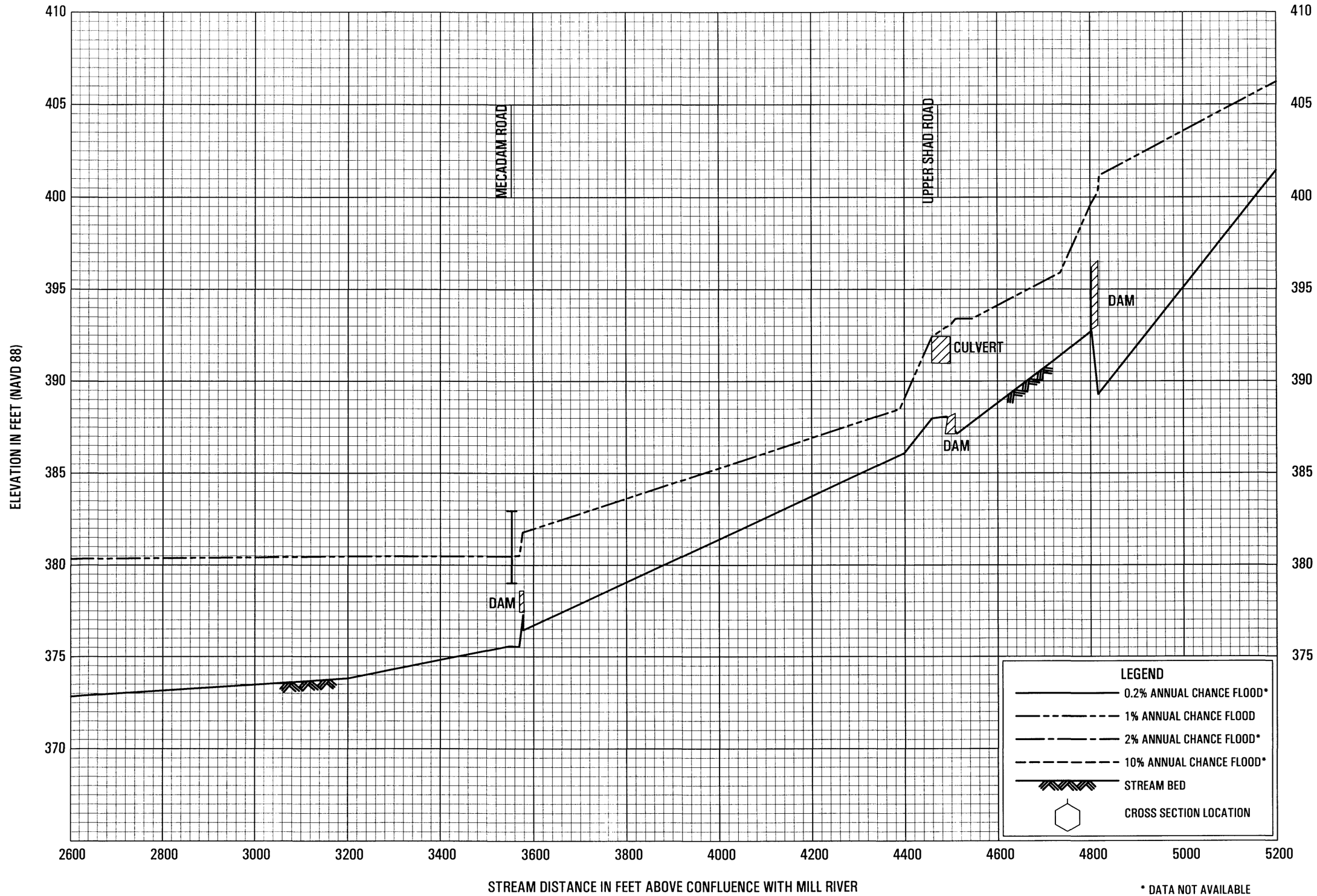

* DATA NOT AVAILABLE

FLOOD PROFILES

TRIBUTARY TO MILL RIVER

FEDERAL EMERGENCY MANAGEMENT AGENCY

WESTCHESTER COUNTY, NY

(ALL JURISIDICTIONS)

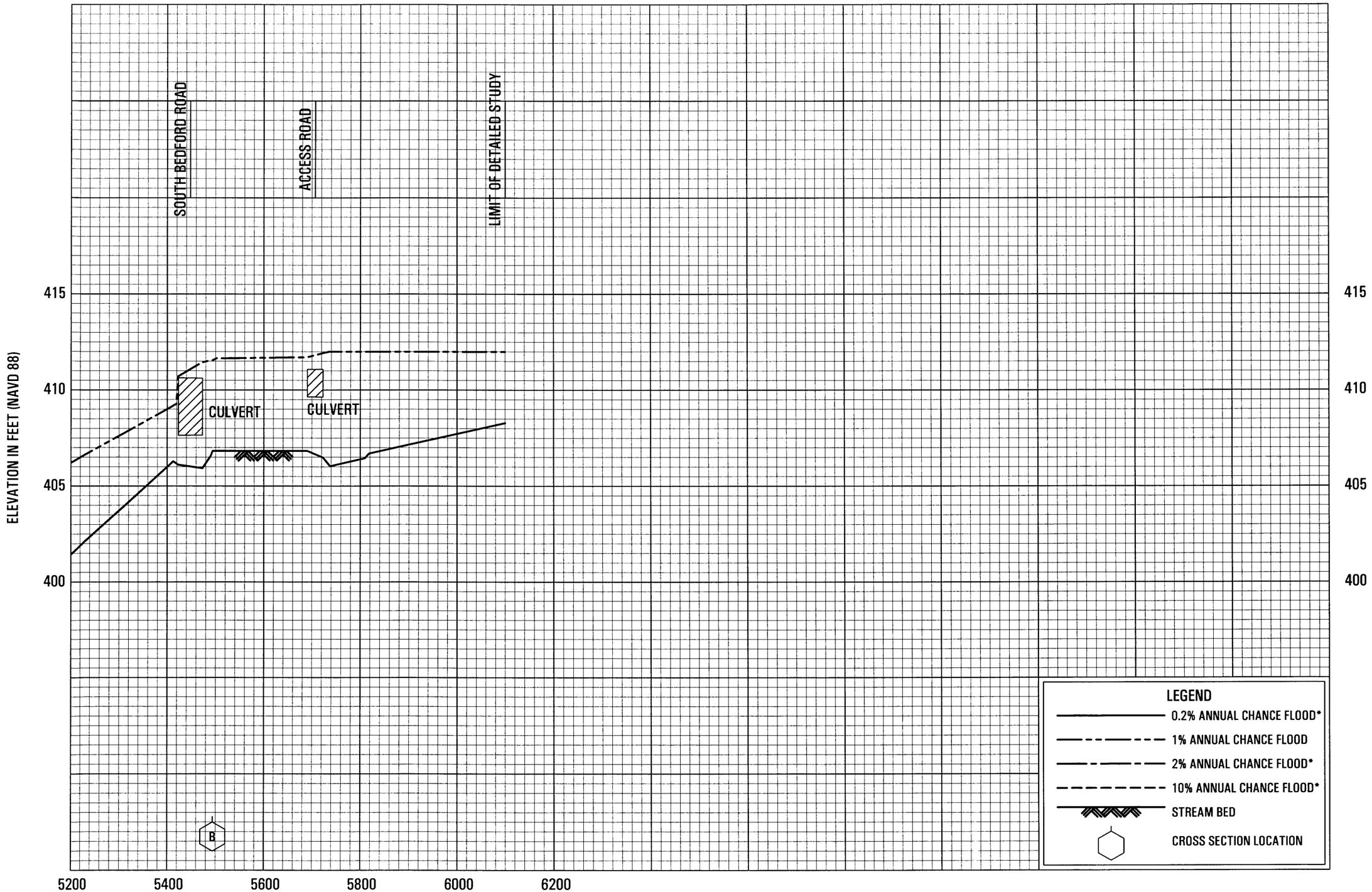

* DATA NOT AVAILABLE

FLOOD PROFILES

TRIBUTARY TO MILL RIVER

FEDERAL EMERGENCY MANAGEMENT AGENCY

WESTCHESTER COUNTY, NY

(ALL JURISDICTIONS)

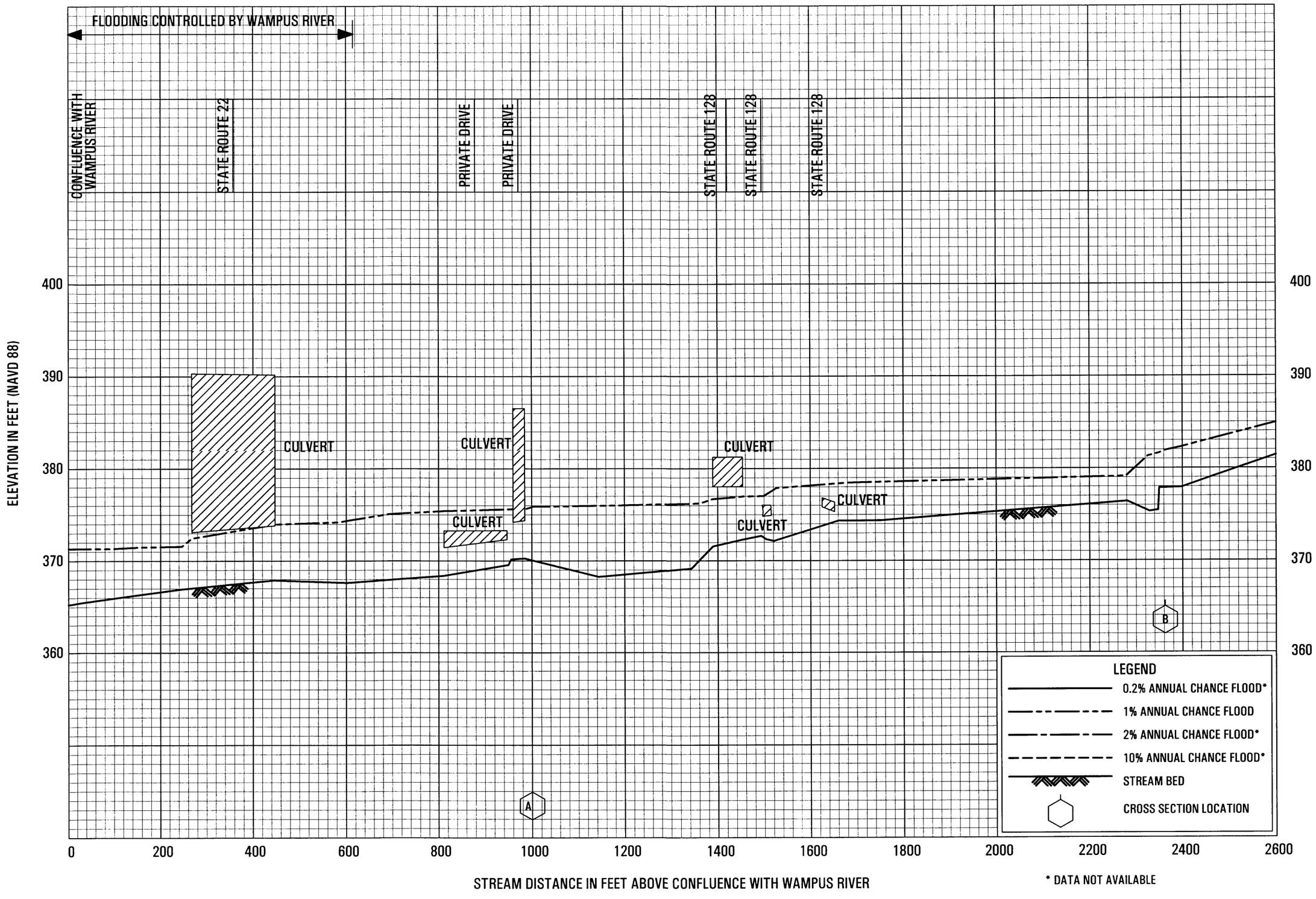

FLOOD PROFILES

TRIBUTARY 1 TO WAMPUS RIVER

FEDERAL EMERGENCY MANAGEMENT AGENCY

WESTCHESTER COUNTY, NY

(ALL JURISDICTIONS)

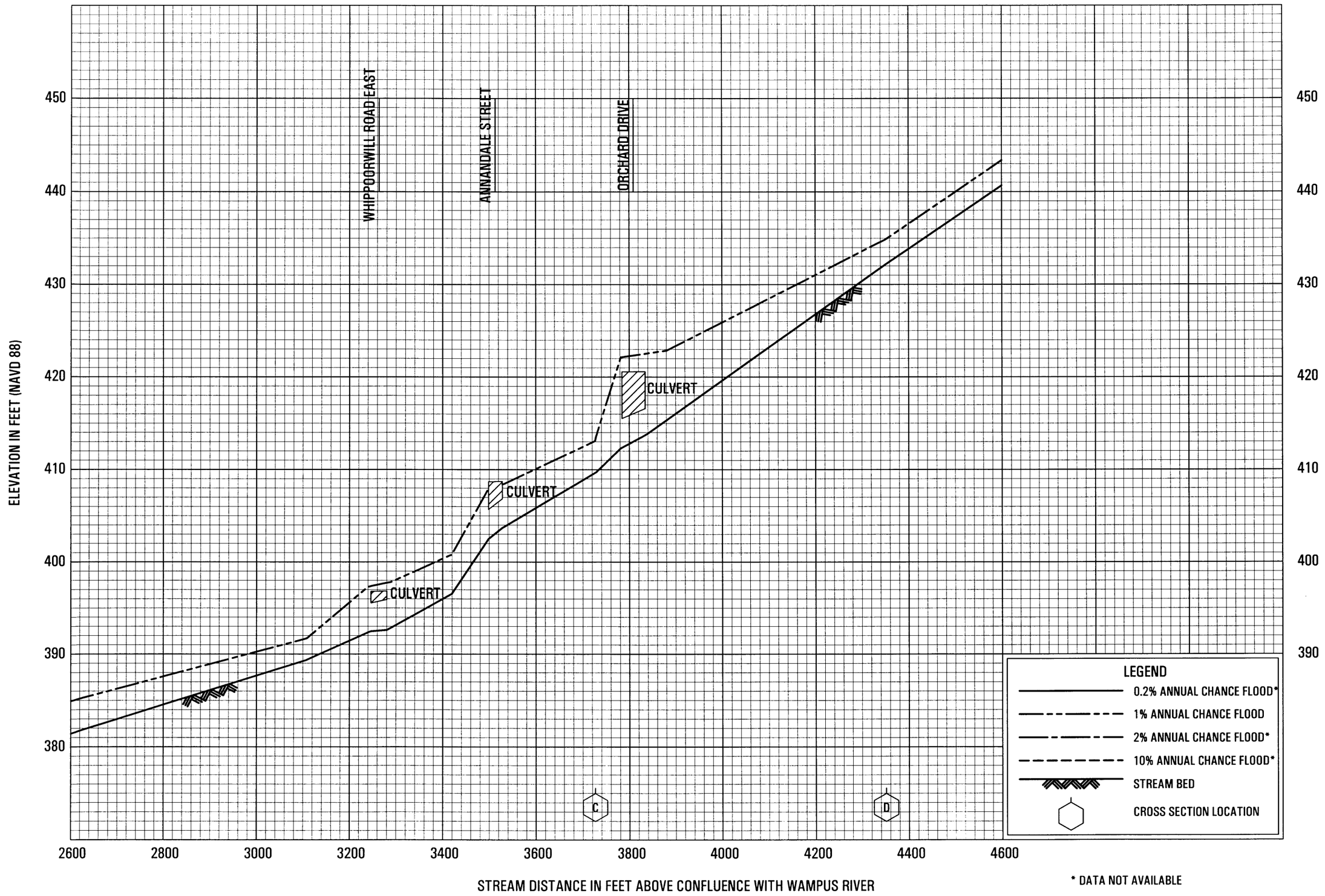

* DATA NOT AVAILABLE

FLOOD PROFILES

TRIBUTARY 1 TO WAMPUS RIVER

FEDERAL EMERGENCY MANAGEMENT AGENCY

WESTCHESTER COUNTY, NY

(ALL JURISDICTIONS)

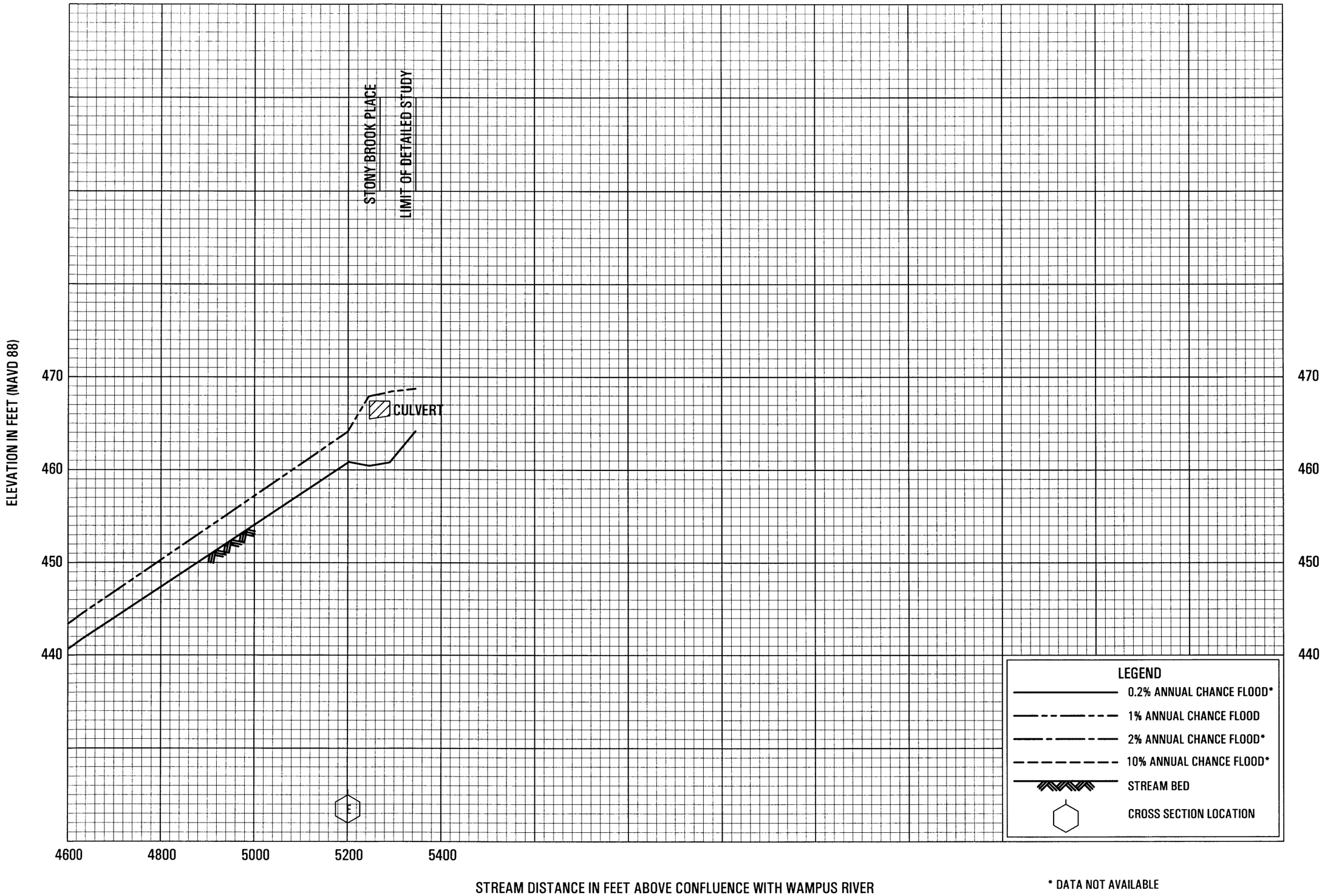

* DATA NOT AVAILABLE

FLOOD PROFILES

TRIBUTARY 1 TO WAMPUS RIVER

FEDERAL EMERGENCY MANAGEMENT AGENCY

WESTCHESTER COUNTY, NY

(ALL JURISDICTIONS)

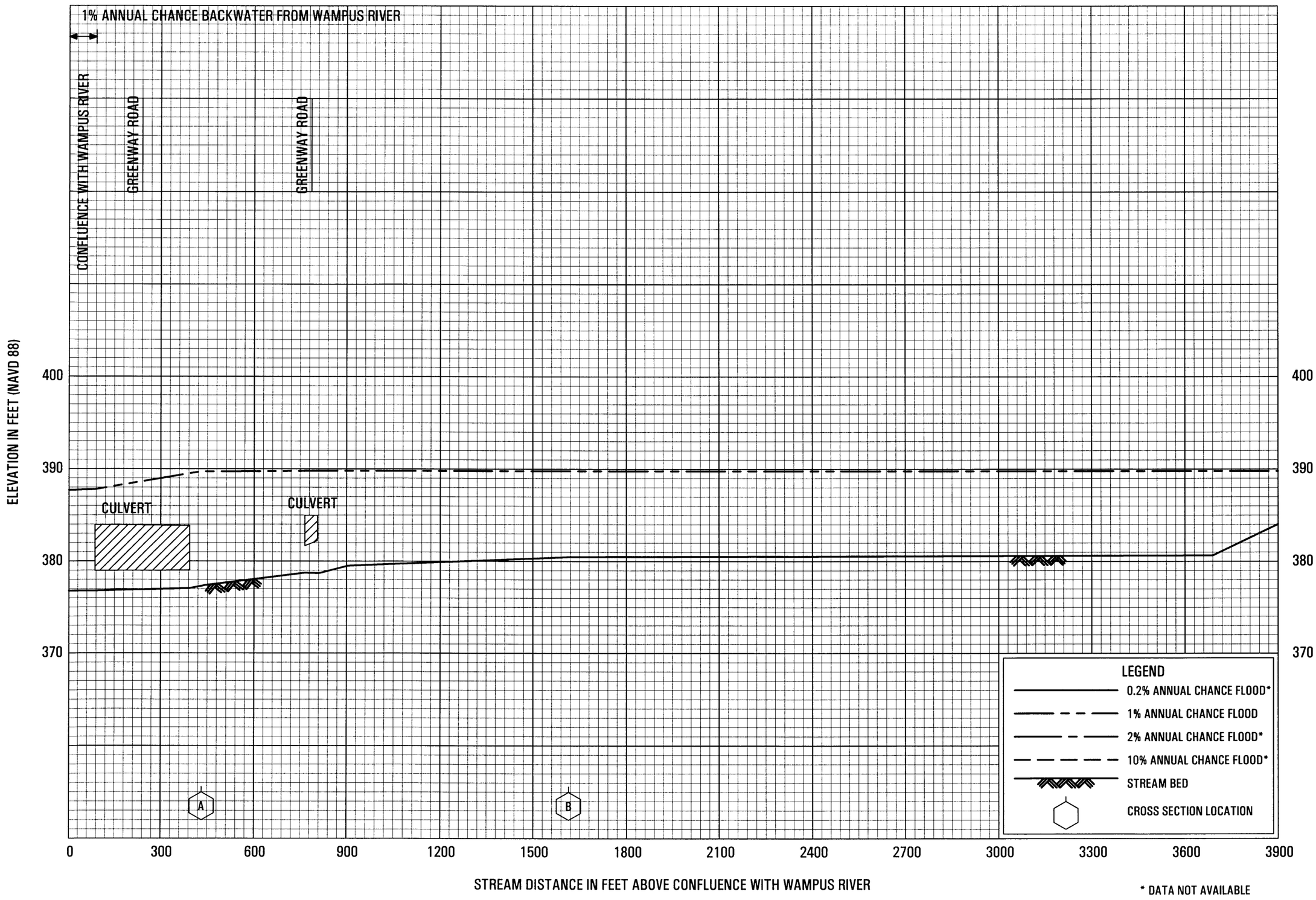

* DATA NOT AVAILABLE

FLOOD PROFILES

TRIBUTARY 2 TO WAMPUS RIVER

FEDERAL EMERGENCY MANAGEMENT AGENCY

WESTCHESTER COUNTY, NY

(ALL JURISDICTIONS)

298P

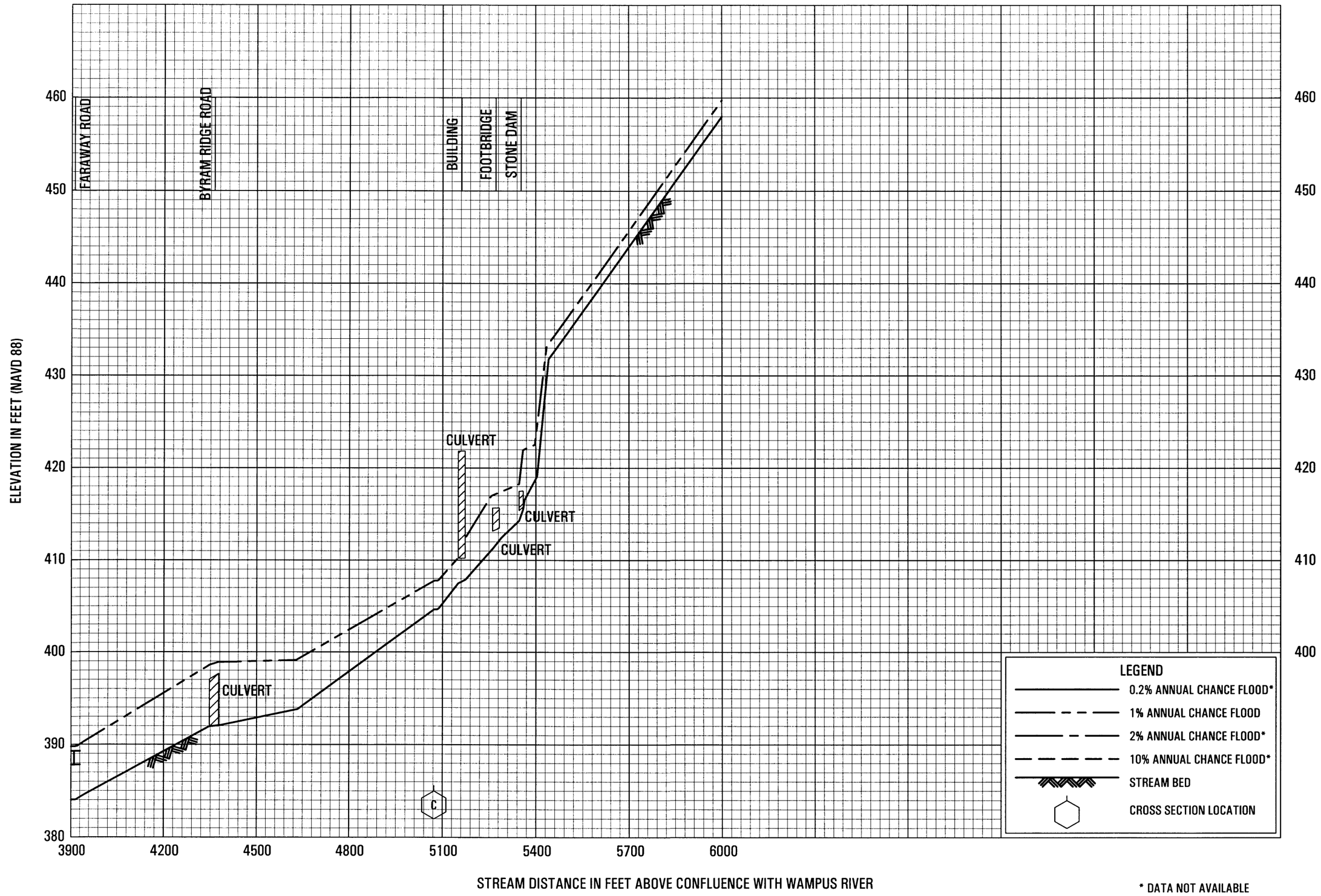

* DATA NOT AVAILABLE

FLOOD PROFILES

TRIBUTARY 2 TO WAMPUS RIVER

FEDERAL EMERGENCY MANAGEMENT AGENCY

WESTCHESTER COUNTY, NY

(ALL JURISDICTIONS)

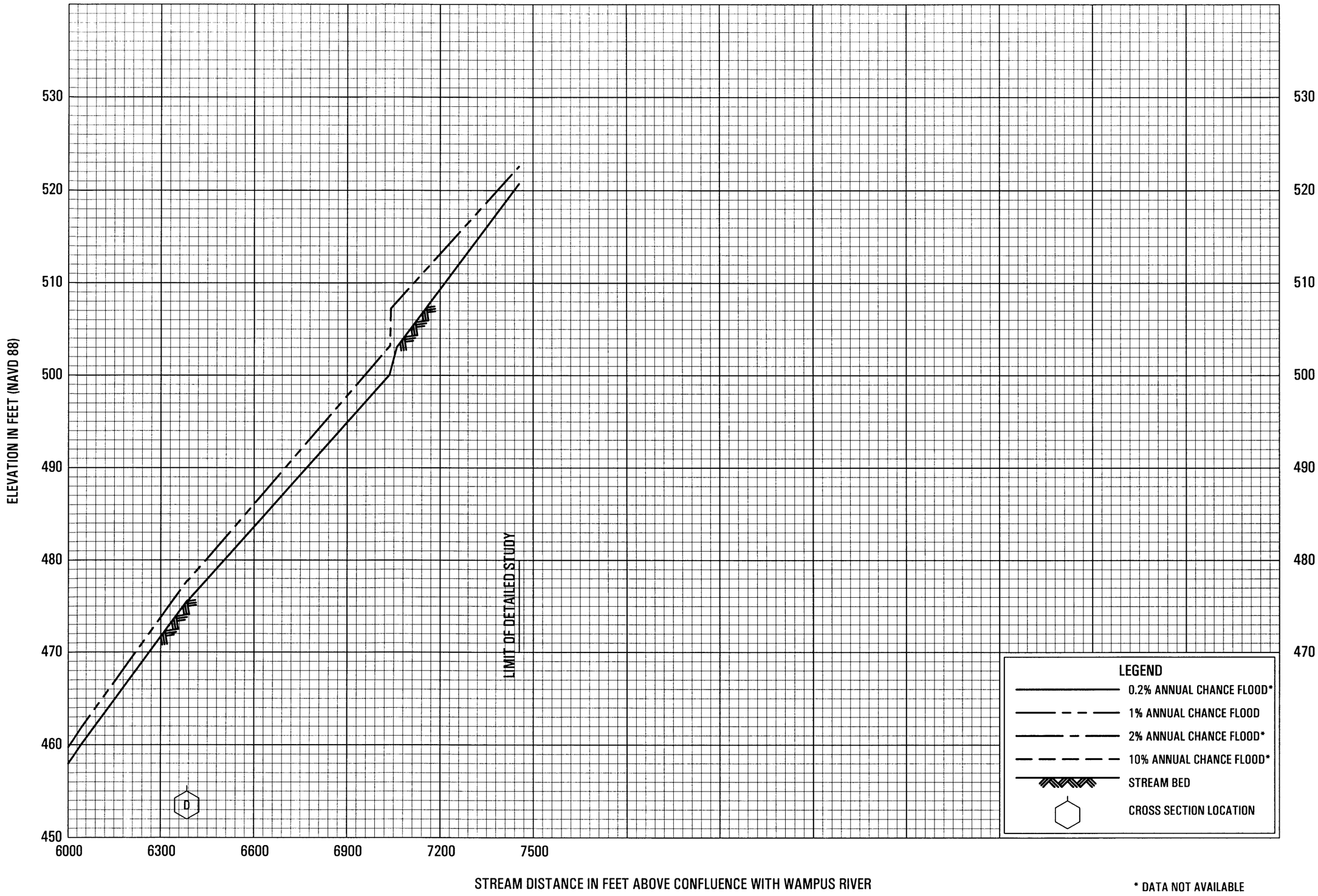

FLOOD PROFILES

TRIBUTARY 2 TO WAMPUS RIVER

FEDERAL EMERGENCY MANAGEMENT AGENCY

WESTCHESTER COUNTY, NY

(ALL JURISIDICTIONS)

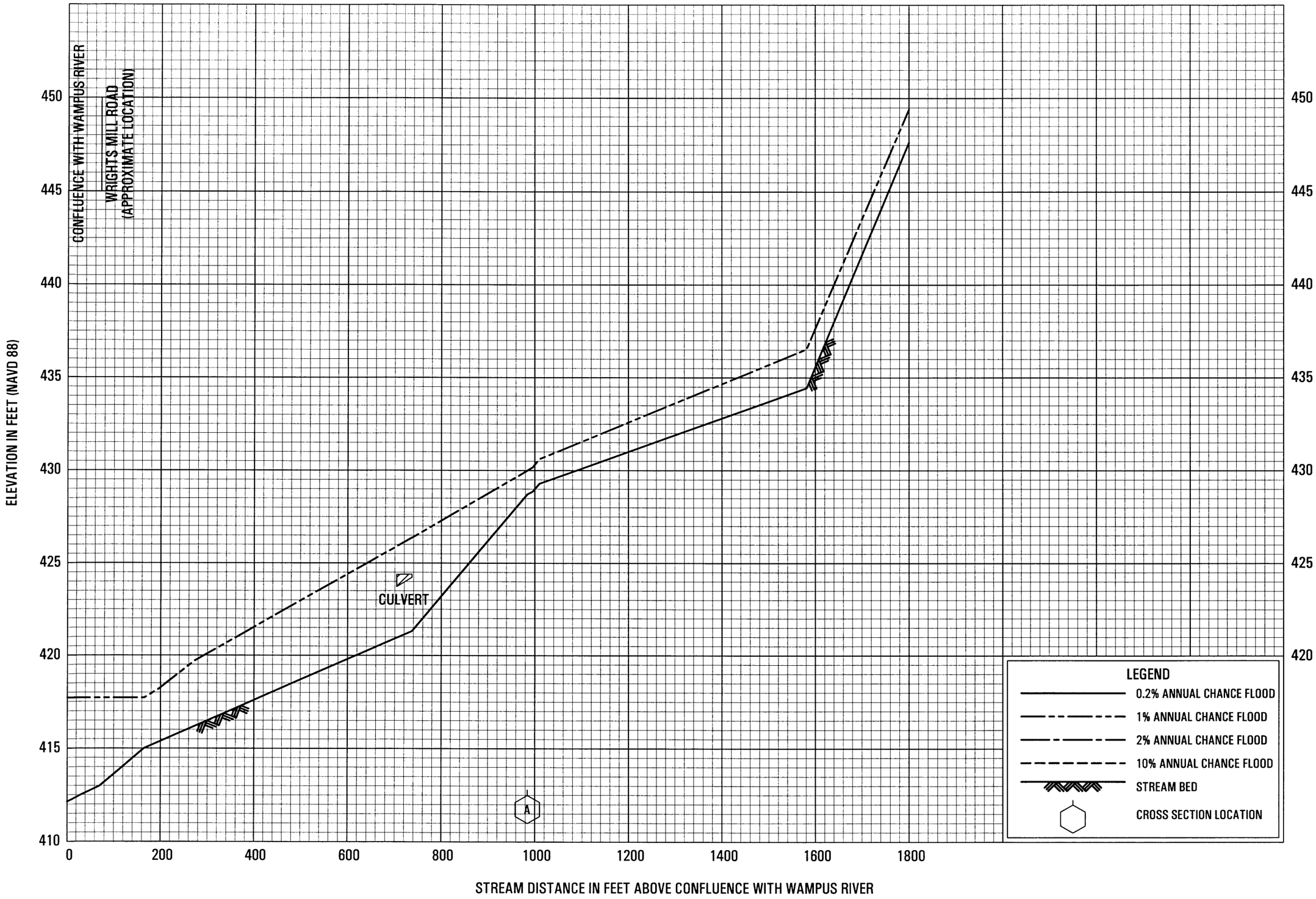

FLOOD PROFILES

TRIBUTARY 3 TO WAMPUS RIVER

FEDERAL EMERGENCY MANAGEMENT AGENCY

WESTCHESTER COUNTY, NY

(ALL JURISDICTIONS)

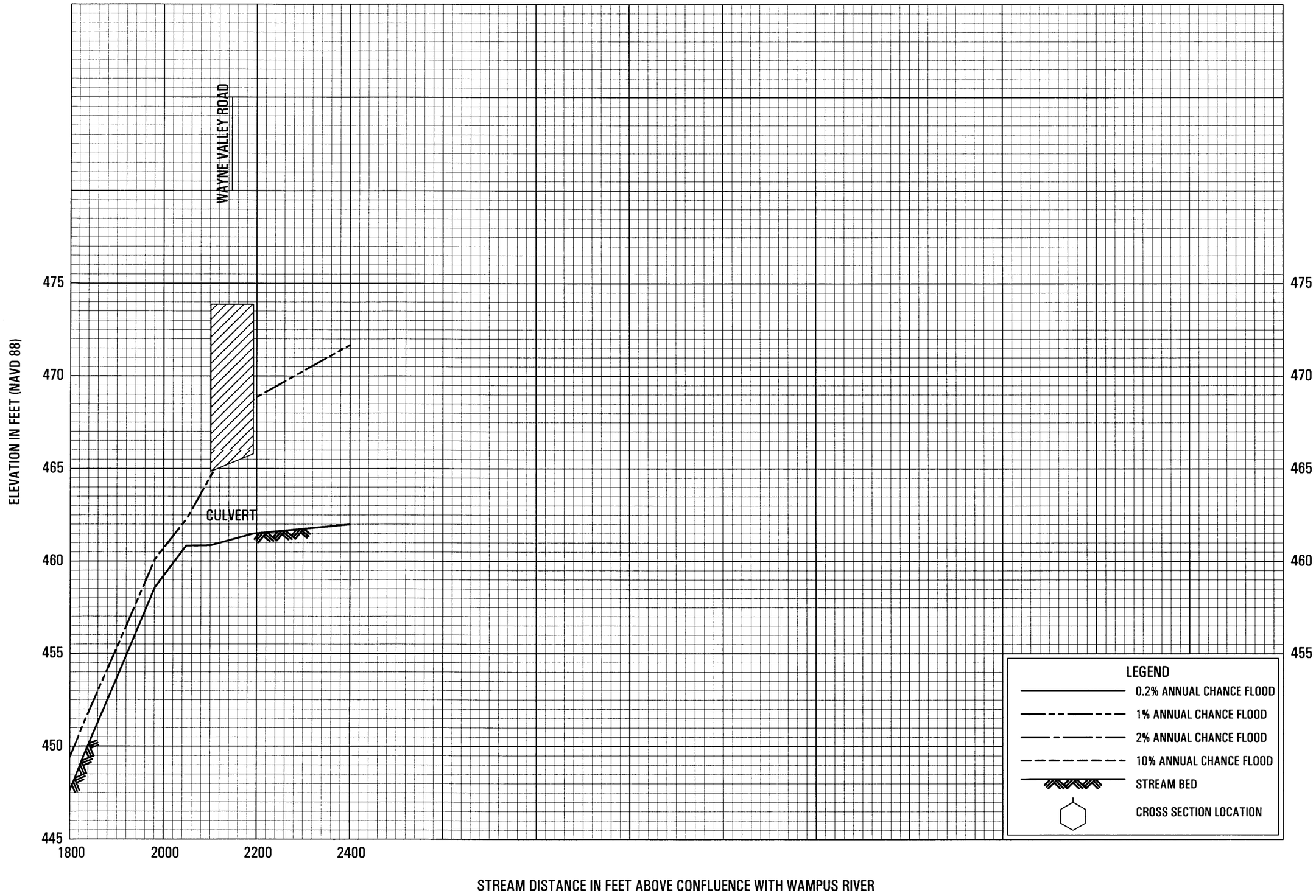

FLOOD PROFILES

TRIBUTARY 3 TO WAMPUS RIVER

FEDERAL EMERGENCY MANAGEMENT AGENCY

WESTCHESTER COUNTY, NY

(ALL JURISIDICTIONS)

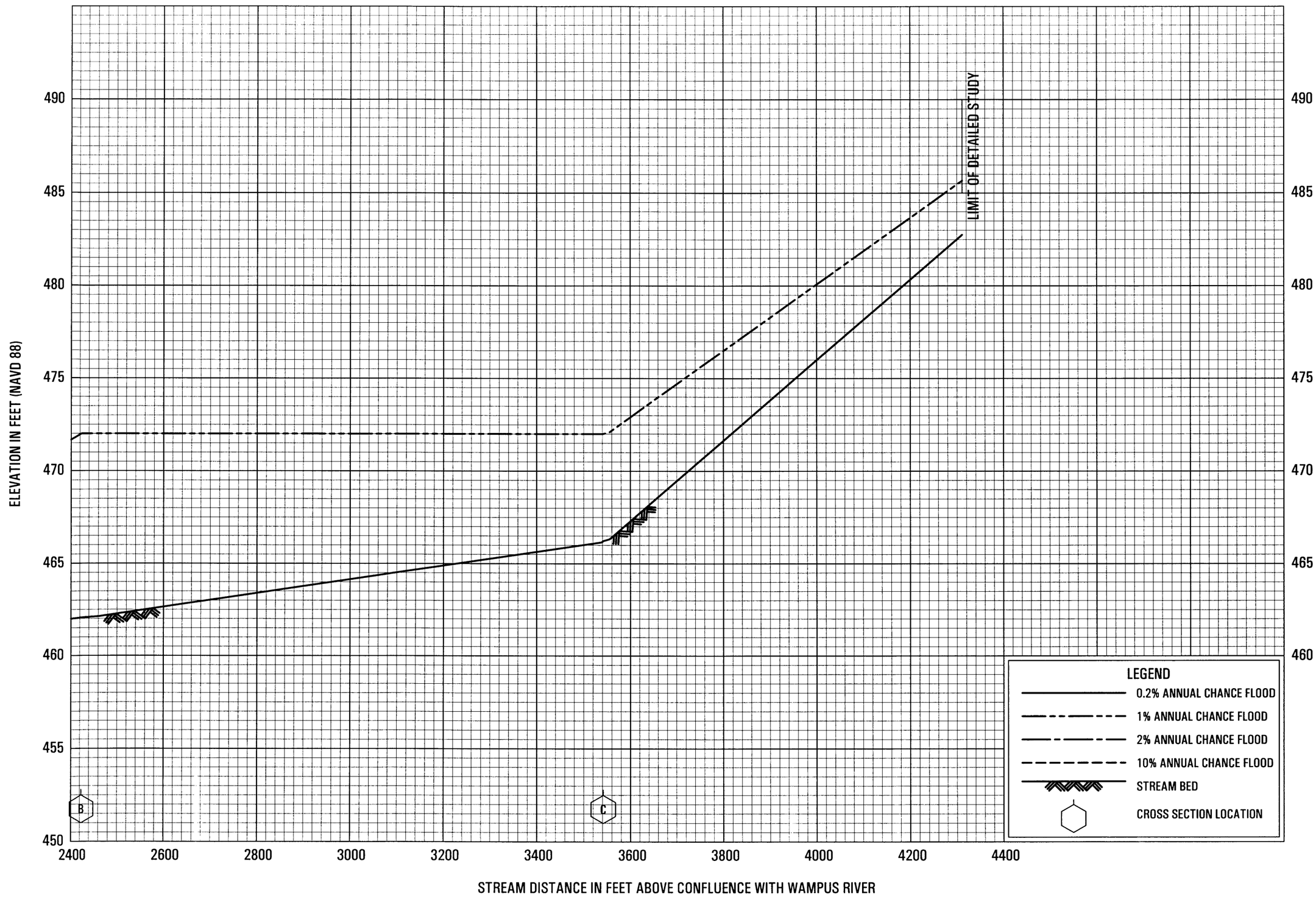

FLOOD PROFILES

TRIBUTARY 3 TO WAMPUS RIVER

FEDERAL EMERGENCY MANAGEMENT AGENCY

WESTCHESTER COUNTY, NY

(ALL JURISDICTIONS)

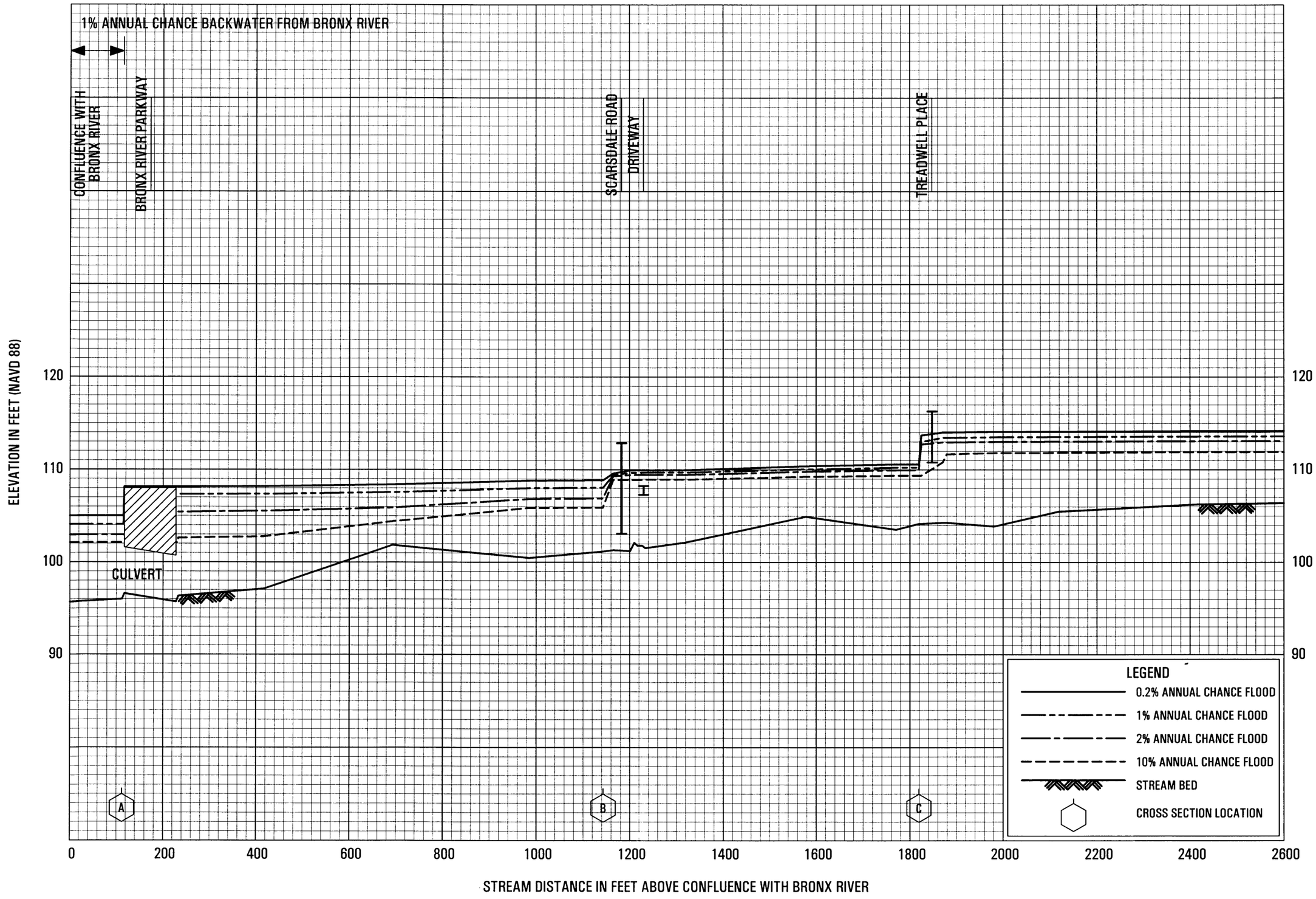

FLOOD PROFILES

TROUBLESOME BROOK REACH 1

FEDERAL EMERGENCY MANAGEMENT AGENCY

WESTCHESTER COUNTY, NY

(ALL JURISDICTIONS)

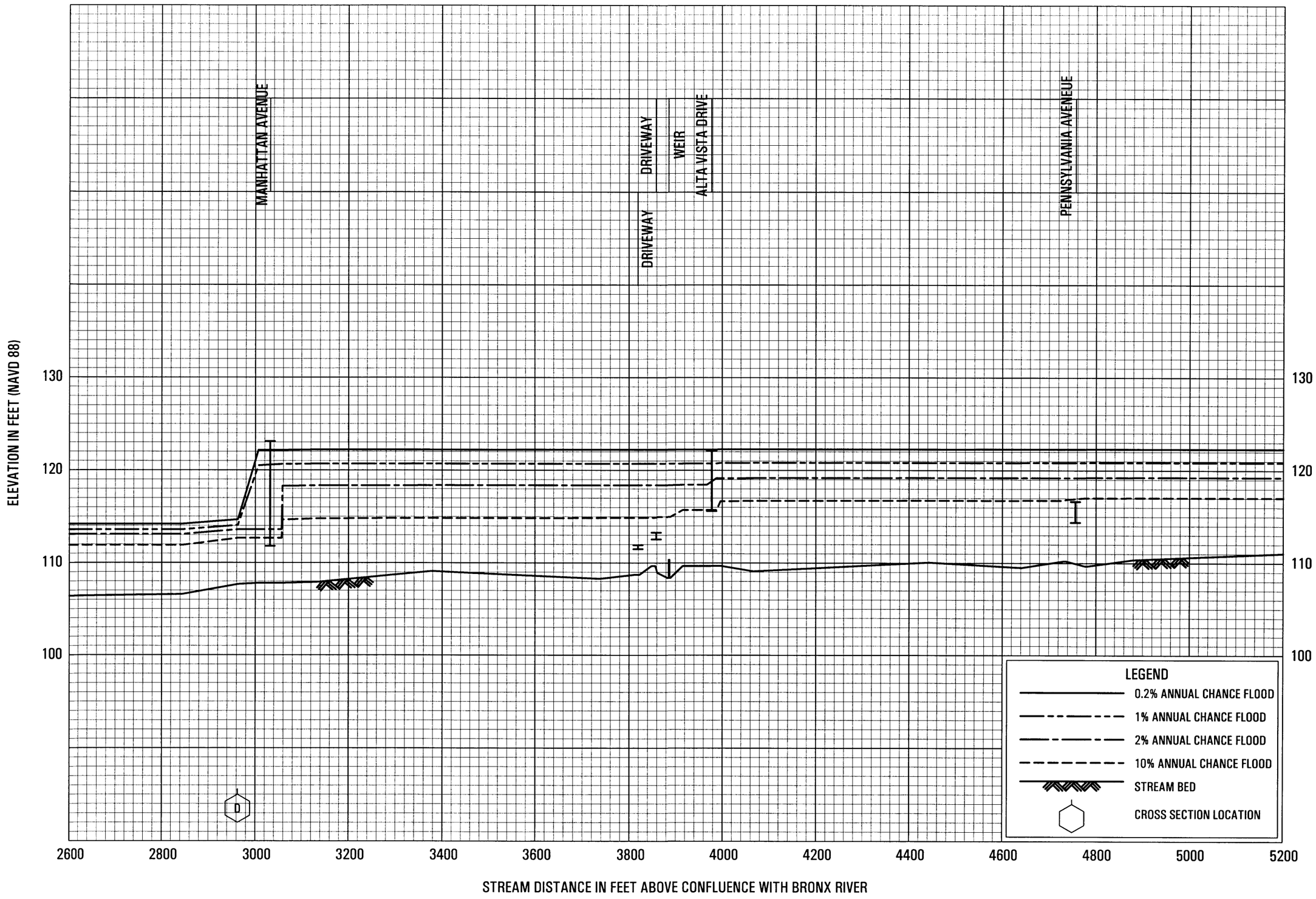

FLOOD PROFILES

TROUBLESOME BROOK REACH 1

FEDERAL EMERGENCY MANAGEMENT AGENCY

WESTCHESTER COUNTY, NY

(ALL JURISDICTIONS)

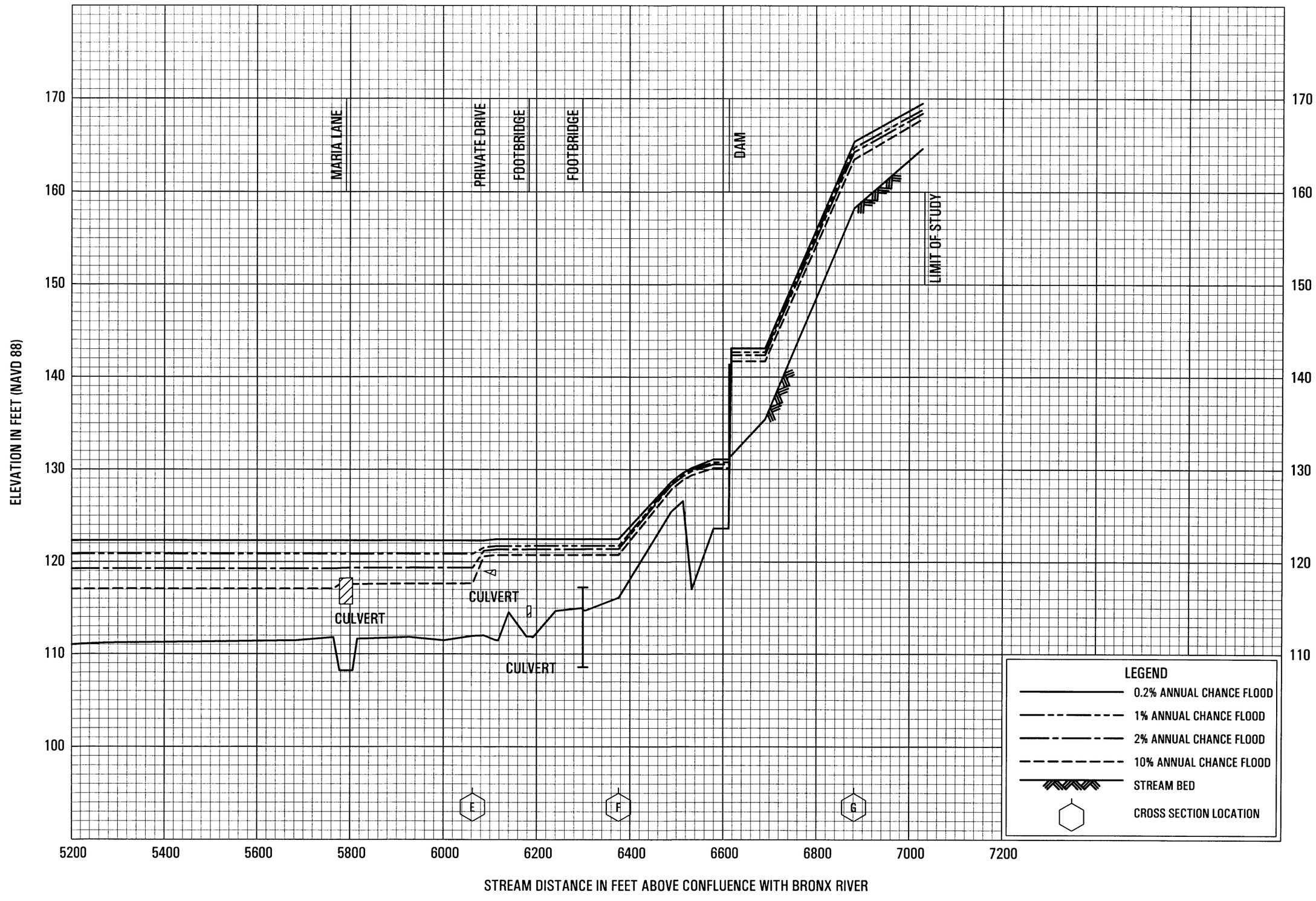

FLOOD PROFILES

TROUBLESOME BROOK REACH 1

FEDERAL EMERGENCY MANAGEMENT AGENCY

WESTCHESTER COUNTY, NY

(ALL JURISDICTIONS)

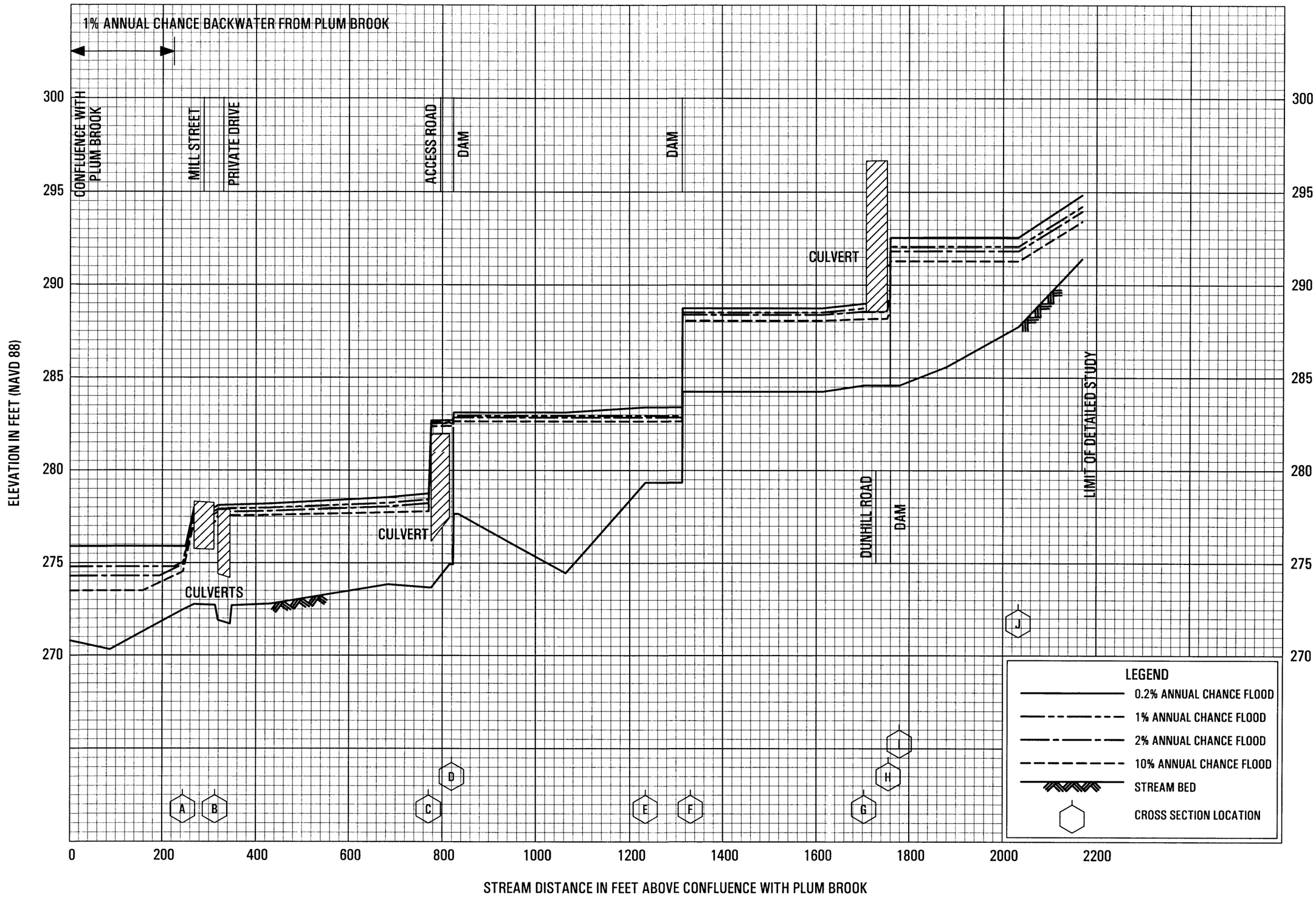

FLOOD PROFILES

UNNAMED TRIBUTARY TO PLUM BROOK

FEDERAL EMERGENCY MANAGEMENT AGENCY

WESTCHESTER COUNTY, NY

(ALL JURISDICTIONS)

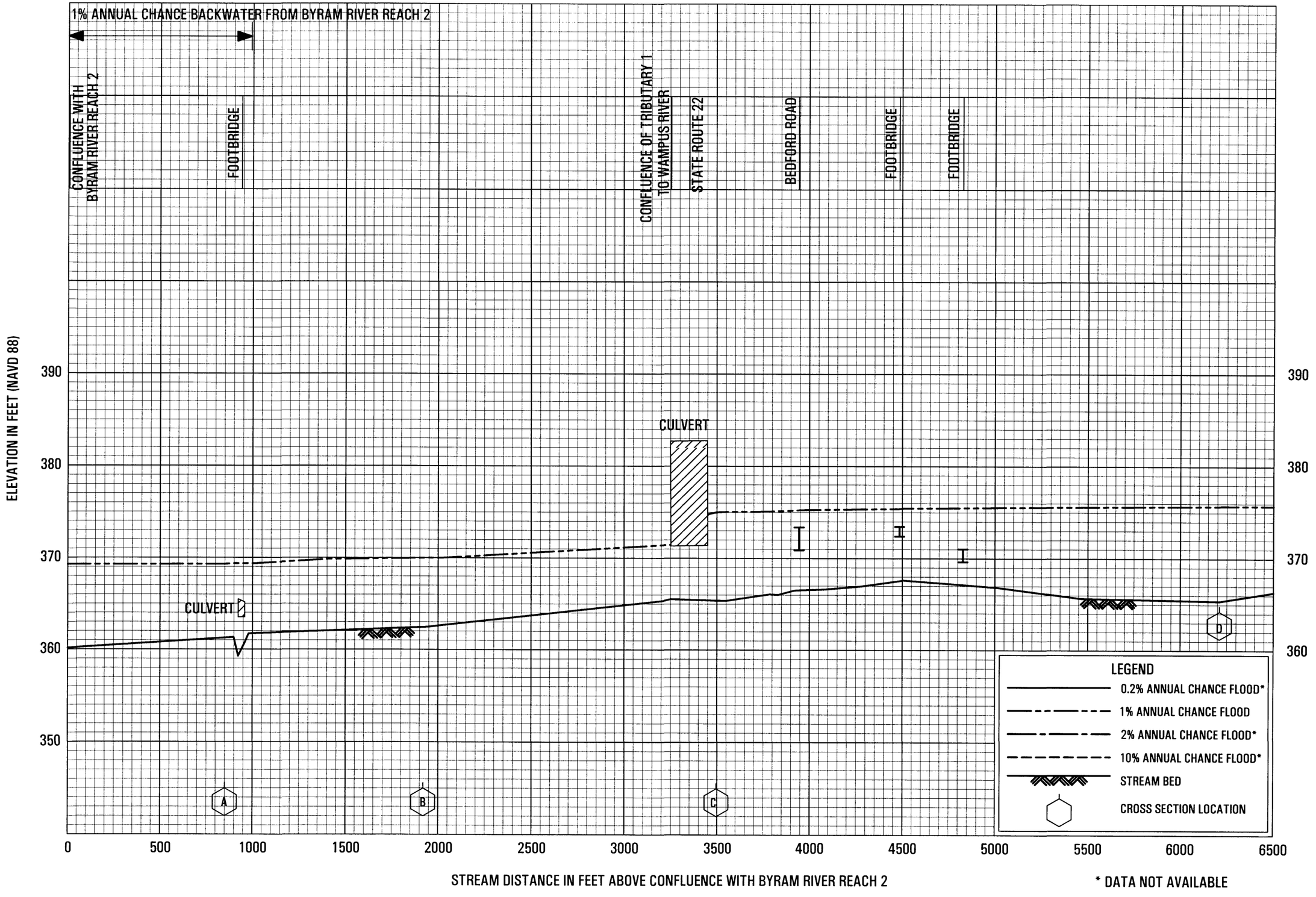

FLOOD PROFILES

WAMPUS RIVER

FEDERAL EMERGENCY MANAGEMENT AGENCY

WESTCHESTER COUNTY, NY

(ALL JURISDICTIONS)

308P

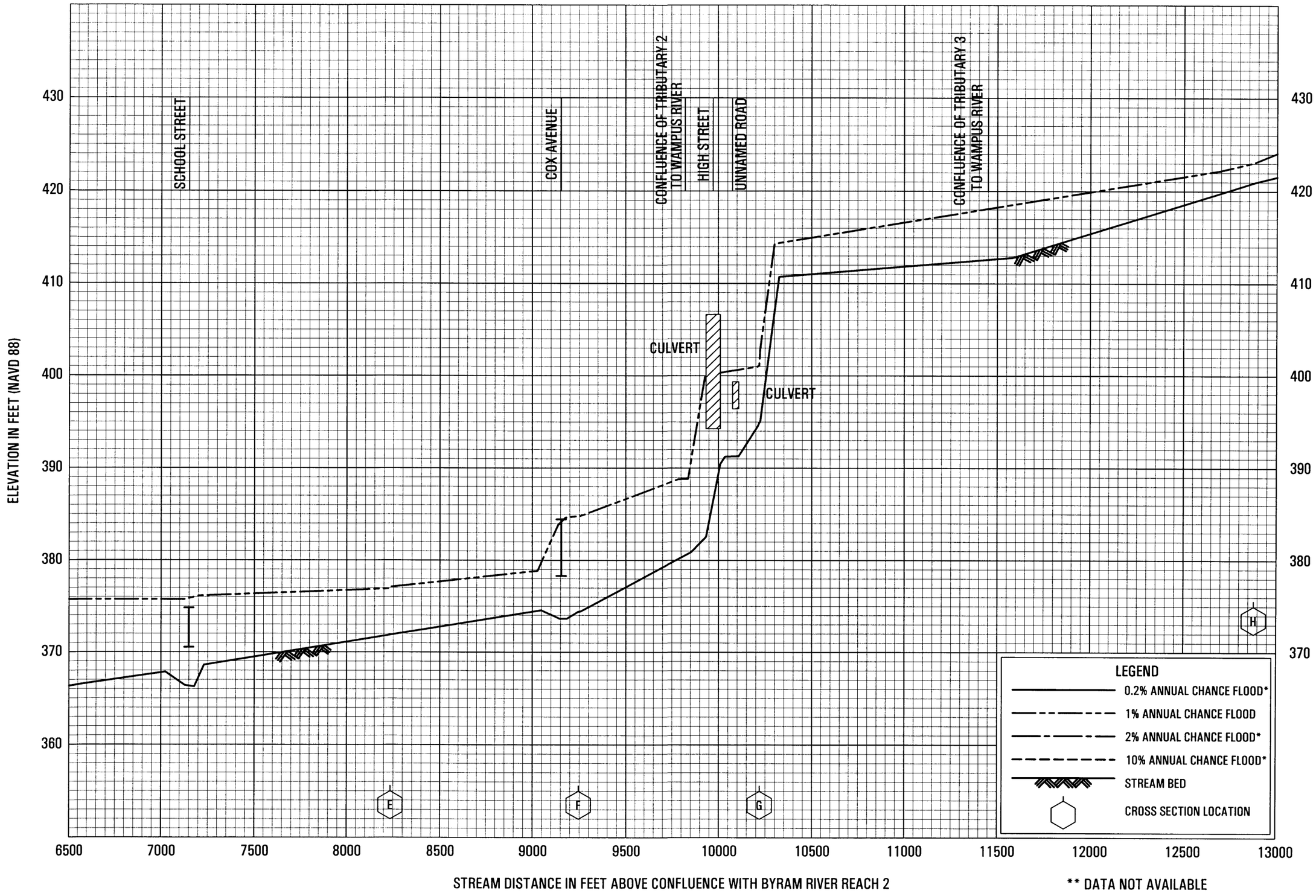

FLOOD PROFILES

WAMPUS RIVER

FEDERAL EMERGENCY MANAGEMENT AGENCY

WESTCHESTER COUNTY, NY

(ALL JURISDICTIONS)

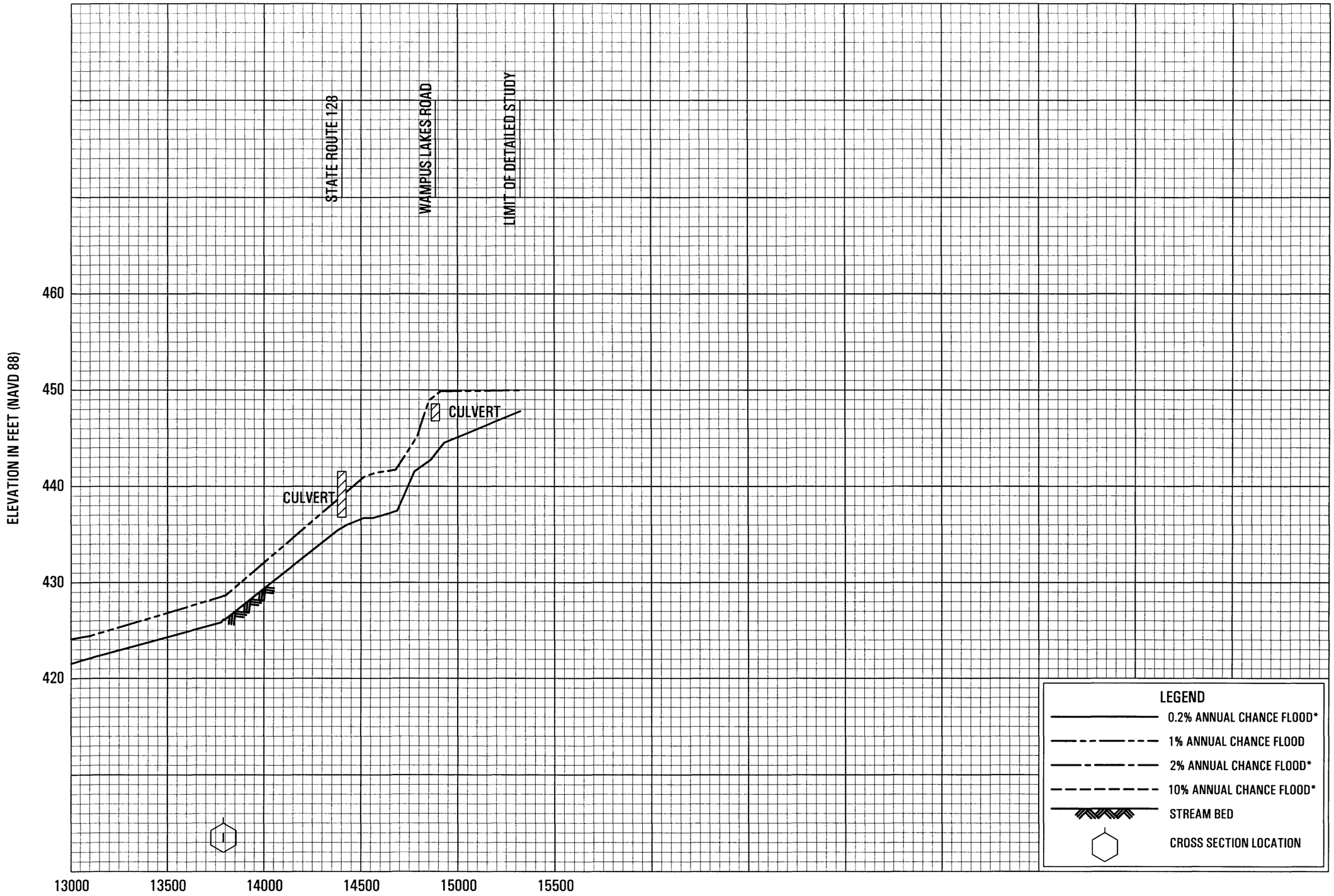

* DATA NOT AVAILABLE

FLOOD PROFILES

WAMPUS RIVER

FEDERAL EMERGENCY MANAGEMENT AGENCY

WESTCHESTER COUNTY, NY

(ALL JURISDICTIONS)

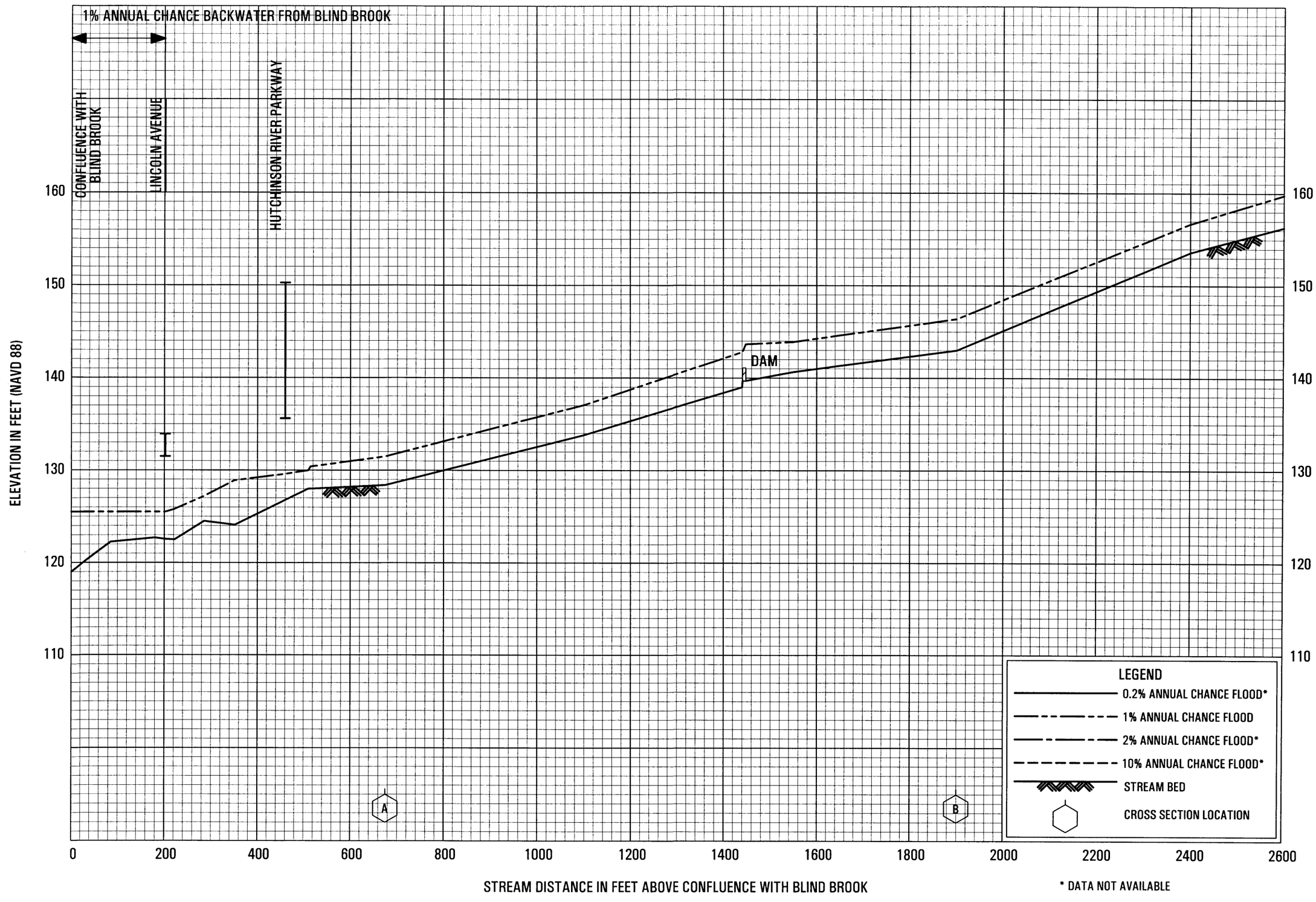

FLOOD PROFILES

WEST BRANCH BLIND BROOK

FEDERAL EMERGENCY MANAGEMENT AGENCY

WESTCHESTER COUNTY, NY

(ALL JURISDICTIONS)

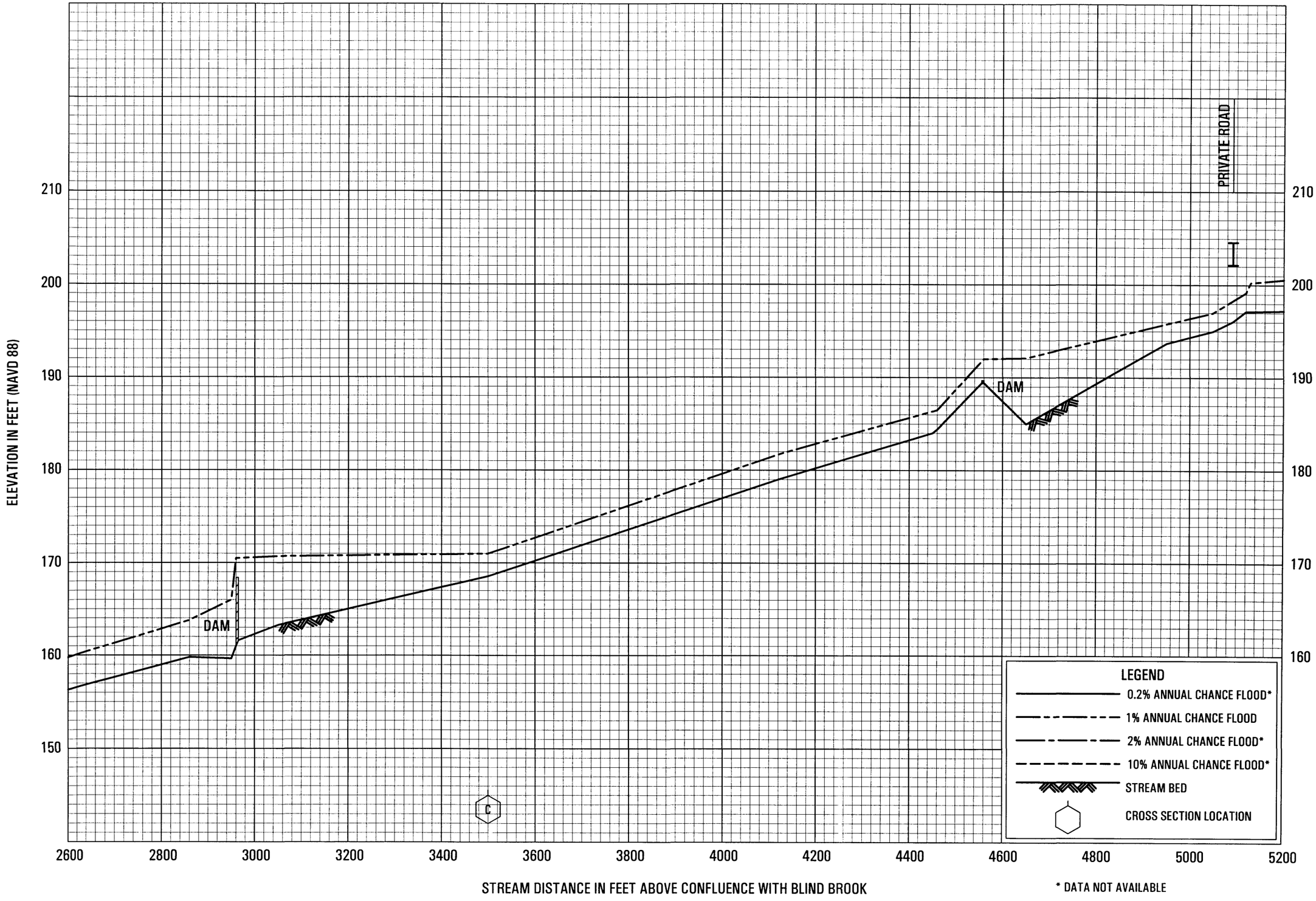

* DATA NOT AVAILABLE

FLOOD PROFILES

WEST BRANCH BLIND BROOK

FEDERAL EMERGENCY MANAGEMENT AGENCY

WESTCHESTER COUNTY, NY

(ALL JURISDICTIONS)

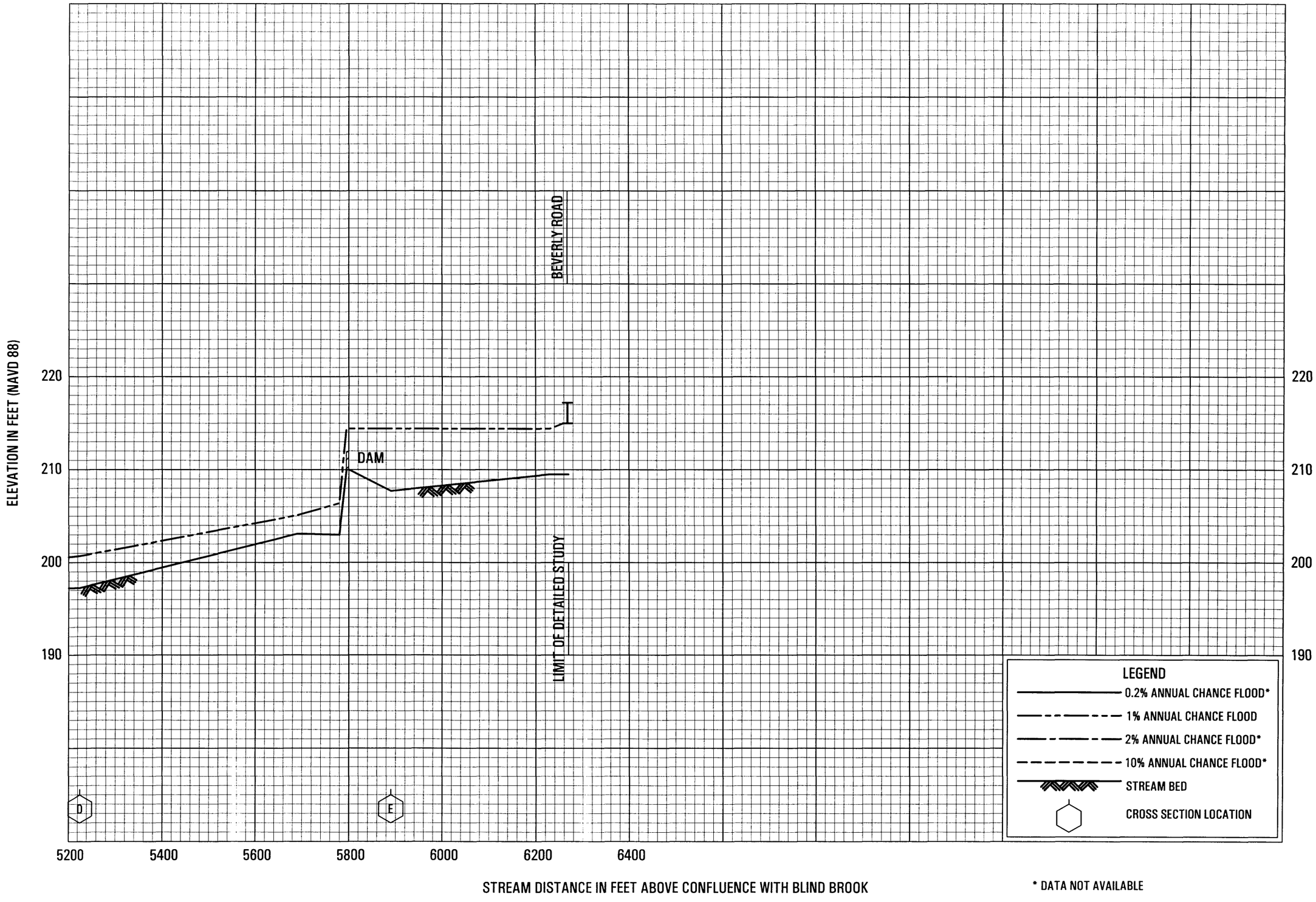

FLOOD PROFILES

WEST BRANCH BLIND BROOK

FEDERAL EMERGENCY MANAGEMENT AGENCY

WESTCHESTER COUNTY, NY

(ALL JURISDICTIONS)

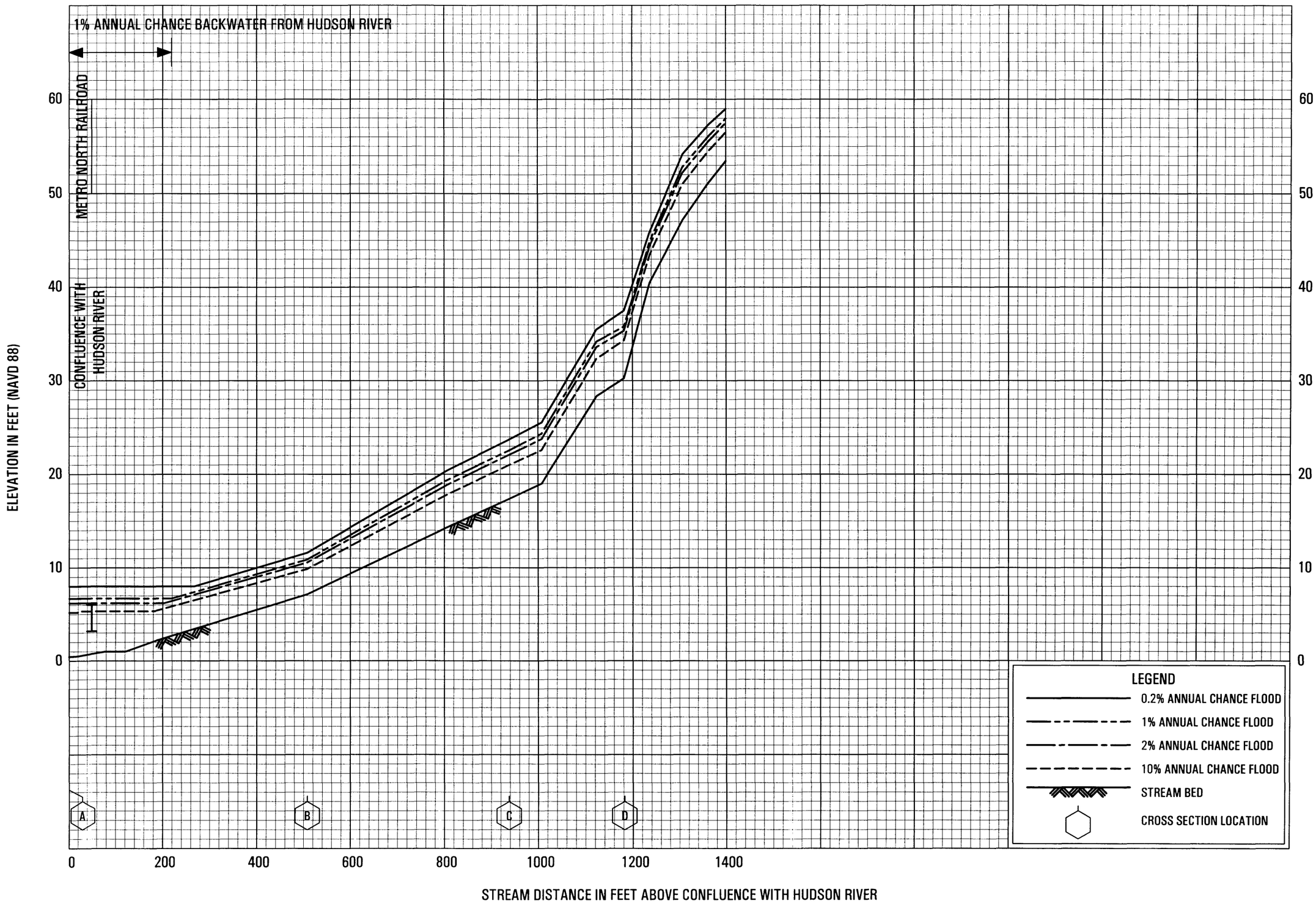

FLOOD PROFILES

WICKERS CREEK

FEDERAL EMERGENCY MANAGEMENT AGENCY

WESTCHESTER COUNTY, NY

(ALL JURISDICTIONS)

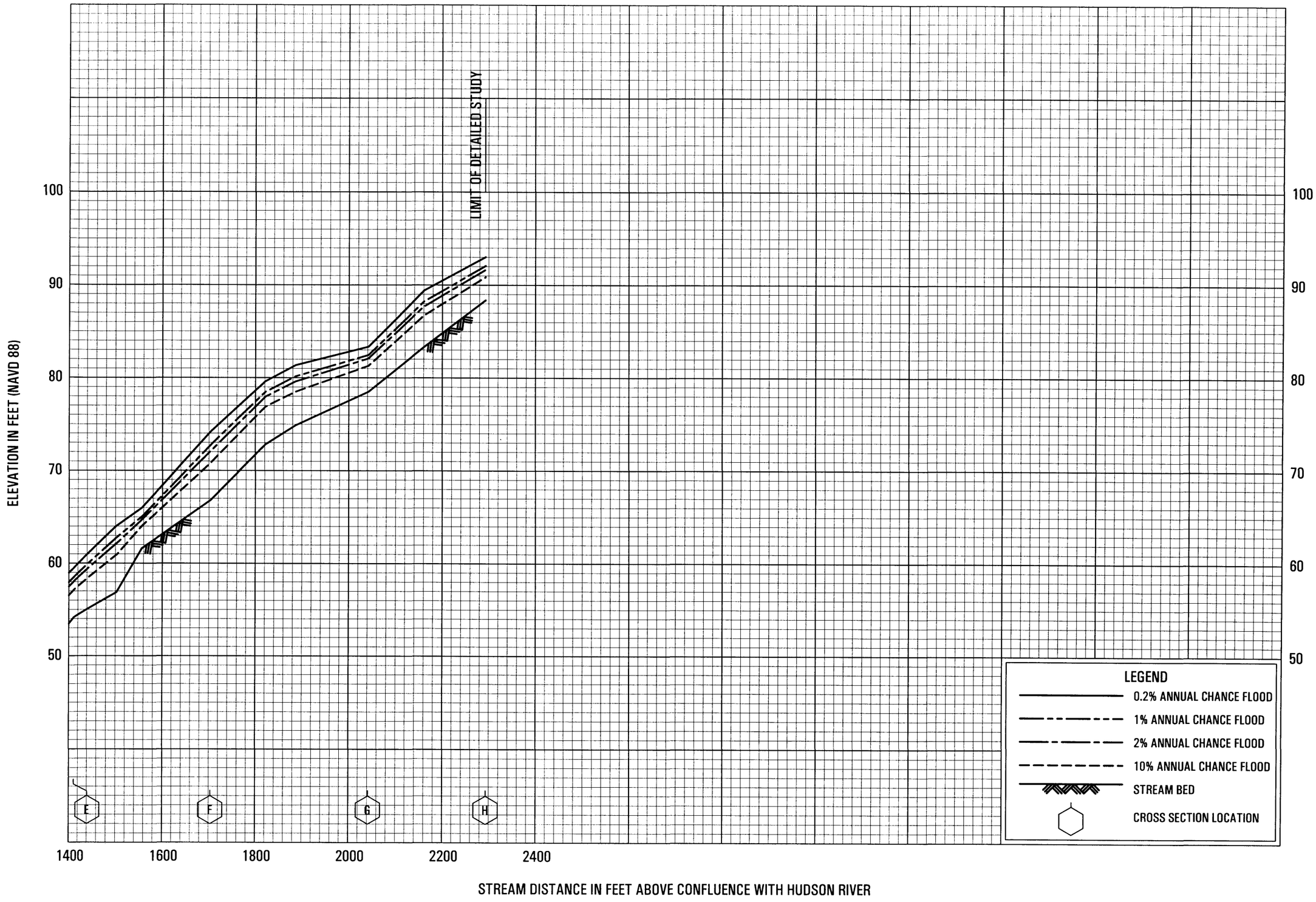

FLOOD PROFILES

WICKERS CREEK

FEDERAL EMERGENCY MANAGEMENT AGENCY

WESTCHESTER COUNTY, NY

(ALL JURISDICTIONS)

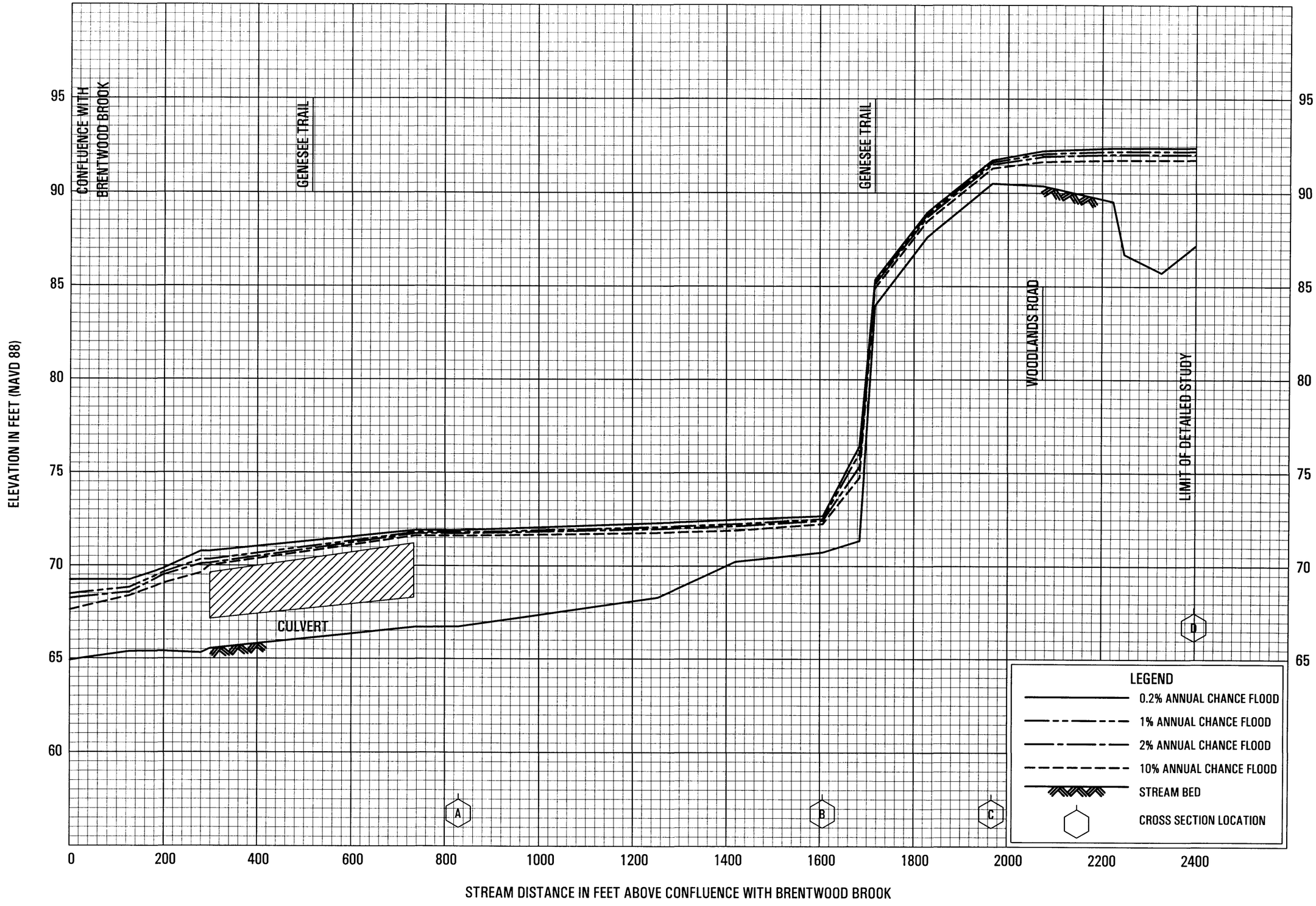

FLOOD PROFILES

WOODLANDS ROAD BROOK 1

FEDERAL EMERGENCY MANAGEMENT AGENCY

WESTCHESTER COUNTY, NY

(ALL JURISDICTIONS)

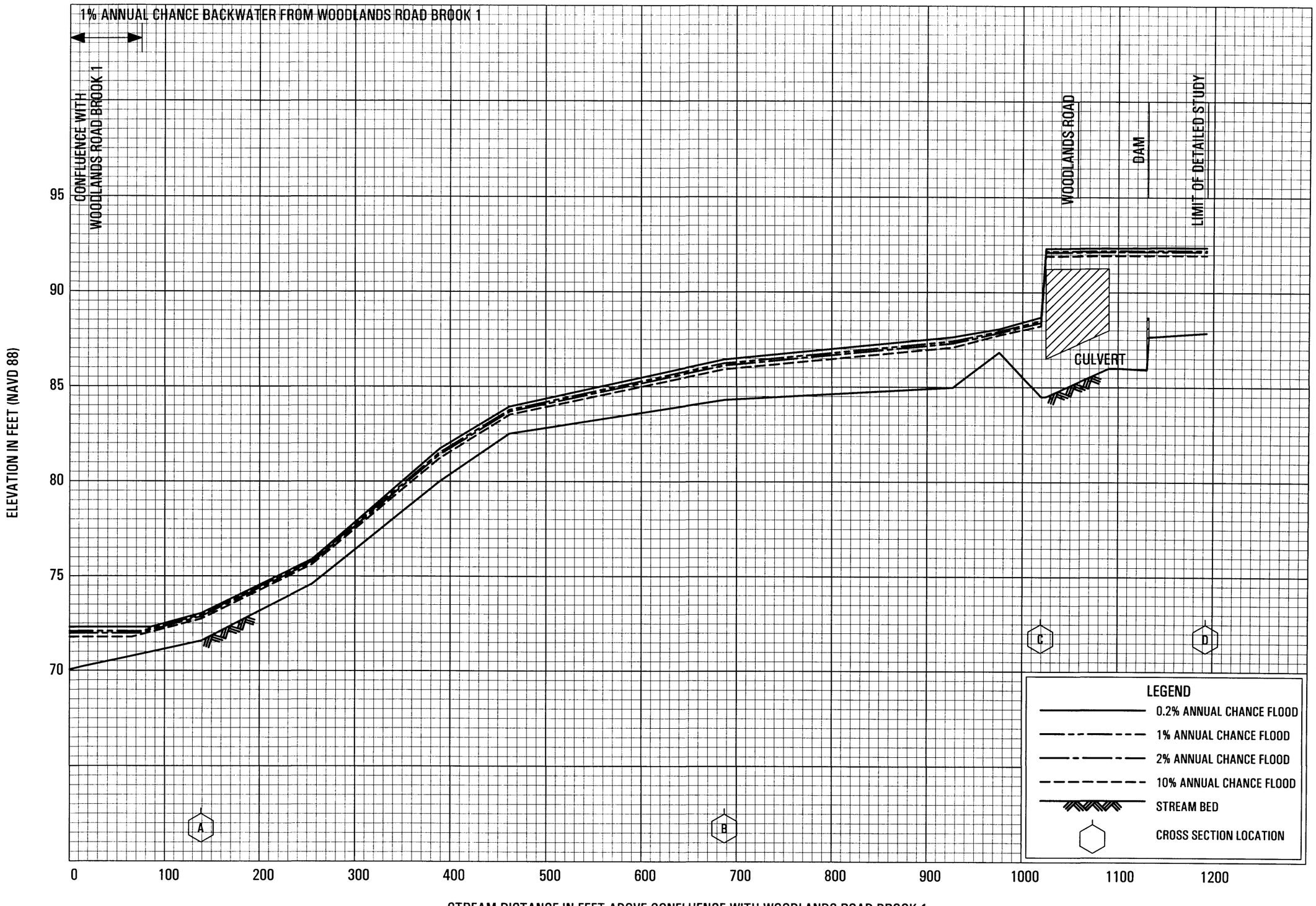

FLOOD PROFILES

WOODLANDS ROAD BROOK 2

FEDERAL EMERGENCY MANAGEMENT AGENCY

WESTCHESTER COUNTY, NY

(ALL JURISDICTIONS)